

SECTION 5.9. LARGE HOUSE REVIEW

A. Purpose

This Section is adopted by the Town to provide pre-construction and post-construction review of One-Unit Dwellings in the Single Residence or General Residence Districts and Two-Unit Dwellings or Town Houses in the General Residence District that meet the applicability standards set forth below.

B. Definitions

Total Living Area plus Garage Space - This term includes:

- (i) The sum of the floor area(s) of the above-grade floors, including portions of attics, in structures used as One-Unit Dwellings and detached accessory structures related to such use on a lot, measured from the exterior face of the exterior walls;
- (ii) Floor area(s) of portions of attic(s) with an interior roofline height of 5 ft. or greater;

Figure 1. Attic TLAG Illustration – Gable Roof

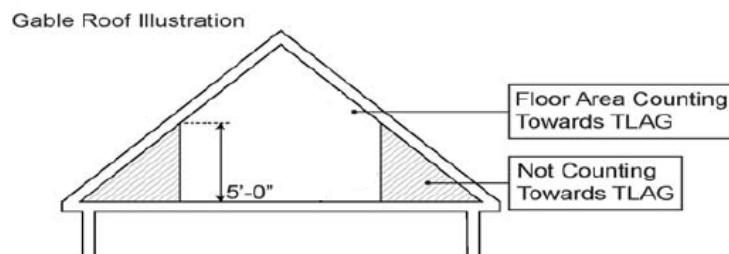


Figure 1: Gable Section

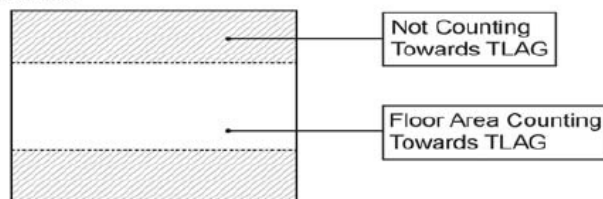


Figure 2: Gable Roof Attic Plan

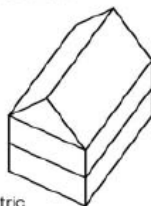
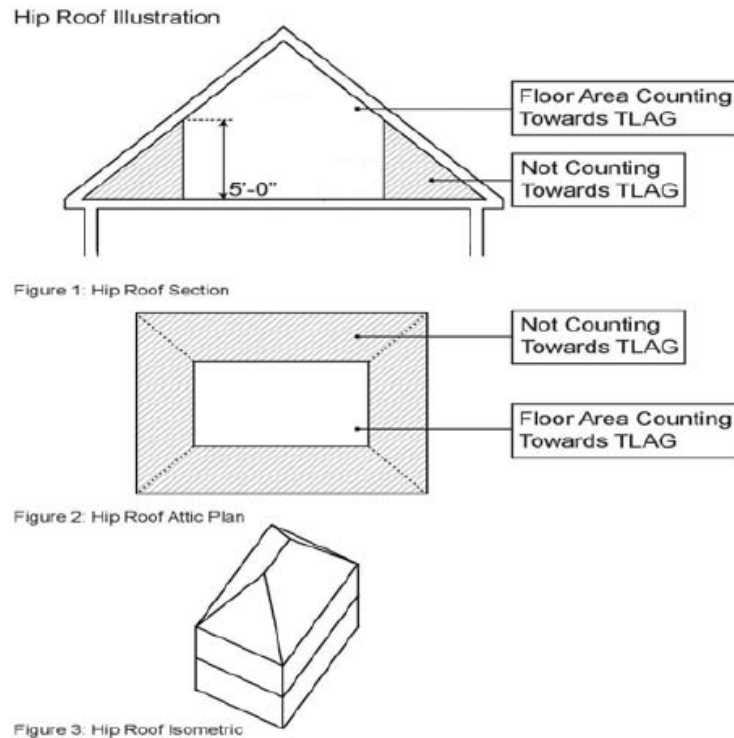


Figure 3: Gable Isometric

Figure 2. Attic TLAG Illustration – Hip Roof



- (iii) Floor area of garage and storage space, whether as part of a One-Unit Dwelling or in detached accessory structures; and
- (iv) Basement area multiplied by a fraction, the numerator of which is the external above ground surface of basement walls and the denominator of which is the total surface (both above and below ground) of external basement walls, provided that if such fraction is less than .25, then the basement areas shall not be included.

Calculations shall be determined in accordance with the Rules and Regulations adopted by the Planning Board.

C. Applicability

The provisions of this Section shall apply to all building permits issued after January 1, 2008 for new One-Unit Dwellings where the Total Living Area plus Garage Space of the dwelling, after completion, exceeds:

3,600 square feet for dwellings within the Single Residence 10,000 Square Foot Area Regulation District;

4,300 square feet for dwellings within the Single Residence 15,000 Square Foot Area Regulation District;

5,900 square feet for dwellings within the Single Residence 20,000 Square Foot Area Regulation District; and

7,200 square feet for dwellings within the Single Residence 30,000 and 40,000 Square Foot Area Regulation Districts.

The provisions of this Section shall also apply to all building permits issued after January 1, 2008 for alteration of One-Unit Dwellings where the alteration will increase the Total Living Area Plus Garage Space of the dwelling in question by more than 10%, and the Total Living Area Plus Garage Space of the dwelling, after completion of the project, will exceed the applicable threshold, as listed above.

The provisions of this Section shall also apply to all building permits issued after January 16, 2020 for:

Any new One-Unit Dwelling, Two-Unit Dwelling, or Town House in the General Residence District where the Total Living Area Plus Garage Space of the dwelling or Town House after completion exceeds 3,600 square feet; and

Alteration of any One-Unit Dwelling, Two-Unit Dwelling, or Town House in the General Residence District where the alteration will increase the Total Living Area Plus Garage Space of the dwelling in question by more than 10% and the Total Living Area Plus Garage Space of the dwelling, after completion of the project, will exceed 3,600 square feet.

Notwithstanding the foregoing, the following are exempt from Planning Board review:

1. Changes to non-conforming One-Unit Dwellings which are subject to a Finding in accordance with Section 6 of Chapter 40A M.G.L and Section 5.1 of this Zoning Bylaw;
2. The reconstruction of pre-existing, non-conforming buildings, damaged or destroyed by accidental cause, including fire, or otherwise damaged or destroyed without the consent of the owner, in accordance with Section 5.1.C.; and
3. The completion or finishing of attics in existing structures where there are no exterior alterations or changes.

D. Procedure

1. General. Any applicant for a, One-Unit Dwelling, Two-Unit Dwelling, or Town House that is subject to this Section shall submit to the Planning Board through the Planning Director the required information, including plans indicating the delineation of the neighborhood, existing and proposed site conditions, photographs, topography, building elevations, proposed grading and landscape design described in the Rules and Regulations and shall not be entitled to the issuance of a building permit unless and until the dwelling or Town House is approved in accordance with this Section.

2. Waivers. The Planning Board may, in any particular case where it determines such action to be consistent with the purpose and intent of the Zoning Bylaw and otherwise in the public interest, waive strict compliance with certain application and review requirements contained in this Section and with the Rules and Regulations adopted by it under this Section if it finds that the proposed construction, or certain aspects of the construction are de minimus based on the Standards and Criteria contained in Section 5.9.E. Waiver requests must be made in writing and shall be addressed in a preliminary meeting between the Planning Board and the prospective applicant, held not later than 21 days after receipt of the waiver request. An applicant who makes a waiver request shall not submit an application until after meeting with the Planning Board on the waiver request.
3. Review and Timing. The Planning Board and Design Review Board shall each meet separately with the applicant to discuss the applicability of the Standards and Criteria set forth in Section 5.9.E. of this Section after receipt of the submission to discuss the project. Although a public hearing is not required, notice of the Planning Board meeting shall be sent by mail, postage prepaid, to the abutters and abutters to the abutters within 300 feet of the property line of the applicant, as they appear on the most recent applicable tax list at least 10 days prior to the public meeting. Owners of land directly opposite the applicant on any public or private street or way shall be considered abutters under this Section. Written comments from abutters will be received and considered, and oral comments will be considered only at the discretion of the Planning Board. The Design Review Board shall prepare comments and recommendations as it deems appropriate and shall submit these to the Planning Board. The Planning Board shall prepare its decision and provide it to the applicant within 90 days of the submission as well as to the Building Inspector and Zoning Board of Appeals as may be appropriate. The Planning Board may seek the recommendations of other Town Departments depending on the nature of the application. If the Planning Board has not issued its decision within 90 days of receipt of the submission from the applicant, the project, as described in the submission, shall be deemed approved. The 90-day time limit may be extended by written agreement between the Planning Board and the applicant, signed by, or on behalf of, the applicant.
4. Approval. The Planning Board shall determine whether the Standards and Criteria for Review set forth below have been satisfied. In reaching its decision, the Planning Board shall consider the recommendations of the Design Review Board and other applicable Boards and Departments, and all other materials submitted to the Planning Board. If the Planning Board finds that the Standards and Criteria for Review have been satisfied, it shall approve the project as set forth in the submissions, provided that it may approve the project subject to conditions or plan modifications specified by the Planning Board in writing. A construction mitigation plan may be required if the site warrants erosion and sedimentation control measures. If the Planning Board finds that the Standards and Criteria for Review have not been satisfied, it shall disapprove the project, and shall state in writing the basis for its decision.
5. Issuance of Building Permit and Certificate of Occupancy. The Building Inspector shall not issue a building permit unless and until the project is approved by the Planning Board or is deemed approved in accordance with this Section and is filed at

the Registry of Deeds. The Building Inspector shall verify compliance with all required conditions or plan modifications prior to the issuance of a Certificate of Occupancy. The Building Inspector shall inform the Planning Director and the applicant of any failure to comply with conditions of plan approval or plan modifications pursuant to this section.

6. Revision and Amendment of Plans. Any revision, amendment or new information relating to an LHR application shall be considered as follows:
 - a. Pending LHR Applications. Revision or amendments relating to a pending LHR application that is before the Planning Board for review shall be accepted by the Planning Board as part of the original submission.
 - b. Previously Approved LHR Applications. Revisions or amendments to an LHR Application that has previously been approved by the Planning Board must be submitted to the Planning Director who shall make a determination as to whether the revisions are major or minor and shall be processed as follows:
 - i. Minor. If the Planning Director determines the proposed revisions or amendments to be minor, he or she shall determine the consistency of the revisions with the Planning Board's previous findings and the Standards and Criteria for Review, and either approve or deny the revisions accordingly. If denied, the Planning Director shall notify the applicant and the Planning Board within five (5) business days of the applicant's submittal of such revisions. The applicant may submit denied minor revisions to the Planning Board for their consideration; the Board shall either accept or reject the proposed revisions as part of the approved LHR application.
 - ii. Major. If the Planning Director determines the proposed revisions or amendments to be major, the Planning Director shall notify the applicant and Planning Board within five (5) business days of the applicant's submittal to such revisions. The applicant may then submit the proposed revisions to the Planning Board, which shall either accept or reject the proposed revisions as part of the approved LHR application.

E. Standards and Criteria for Review

1. Preservation of Landscape. The landscape shall be preserved in its natural state insofar as practicable by minimizing use of wetlands, flood plains, hilltops, any grade changes and vegetation and soil removal. Unique natural areas, topographic features such as ledge outcrops, significant trees and landscaping, and historic features shall be saved or enhanced insofar as practicable.
2. Scale of Buildings. All new construction shall be sited and implemented in a manner that is consistent with the scale of other structures in its vicinity through the use of appropriate massing, screening, lighting and other architectural techniques such as variation in detail, form and siting. Consideration shall be given to the need for vegetated buffers. To the extent practicable this shall be based on the "Intent, Policy and Recommendations" specified in Part II. Design Criteria. of the "Design

- Guidelines Handbook” adopted by the Design Review Board and otherwise applying good architectural and aesthetic principles. Structures shall be arranged insofar as practicable to avoid casting shadows onto abutting property.
3. Lighting. Exterior lighting shall be only as needed to accomplish safety and design objectives and shall be arranged so as to minimize the impact on neighboring properties.
 4. Open Space. Open space shall be as extensive as is practicable and designed so as to add to the visual amenities of the neighborhood for persons passing the site or overlooking it from nearby properties. To the extent practicable this shall be based on the “Intent, Policy and Recommendations” specified in Part II. Design Criteria. of the “Design Guidelines Handbook” adopted by the Design Review Board
 5. Drainage. The development shall incorporate measures that are adequate to prevent pollution of surface or groundwater, to minimize erosion and sedimentation, and to prevent changes to groundwater levels, increased rates of runoff, and minimize potential for flooding. Drainage shall be designed so that groundwater recharge is maximized, and so that the rate of runoff shall not be increased at the project boundaries.
 6. Circulation. Walkways, drives and parking shall be safe and convenient and, insofar as practicable, not detract from the use and enjoyment of adjacent properties and Town streets.

F. Fees

Any applicant seeking plan approval under this section shall submit an application and pay such fees as shall be determined by the Planning Board, to cover any expenses connected with public notice and review of plans, including but not limited to the costs of any engineering or planning consulting services necessary for review purposes.

G. Rules and Regulations

The Planning Board may promulgate or amend Rules and Regulations which pertain to the plan approval process under this section, and shall file a copy of said rules in the office of the Town Clerk. Such rules may prescribe the size, form, contents, style, and number of copies of plans and specifications, and the procedure for the submission and approval of such review so long as the Rules and Regulations conform to this Section 5.9 of the Zoning By-law. The adoption or amendment of Rules and Regulations shall be after a public hearing to receive comments on the proposed or amended Rules and Regulations. The public hearing shall be advertised once in a newspaper of general local circulation, at least 14 days prior to the date of the public hearing.

H. Appeals

An applicant, or any person receiving notice under Section 5.9.D.4. above, may appeal the Planning Board's approval, denial, conditions or plan modifications to the Zoning Board of Appeals in accordance with Section 6.2.

Editor's Note: Rest of Page intentionally left blank