# FLOOD INSURANCE STUDY

## FEDERAL EMERGENCY MANAGEMENT AGENCY

**VOLUME 7 OF 7**

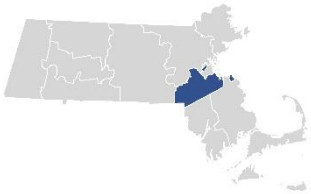

# NORFOLK COUNTY, MASSACHUSETTS

**(ALL JURISDICTIONS)**

| COMMUNITY NAME | NUMBER | COMMUNITY NAME | NUMBER |
|---|---|---|---|
| AVON, TOWN OF | 250231 | MILTON, TOWN OF | 250245 |
| BELLINGHAM, TOWN OF | 250232 | NEEDHAM, TOWN OF | 255215 |
| BRAINTREE, TOWN OF | 250233 | NORFOLK, TOWN OF | 255217 |
| BROOKLINE, TOWN OF | 250234 | NORWOOD, TOWN OF | 250248 |
| CANTON, TOWN OF | 250235 | PLAINVILLE, TOWN OF | 250249 |
| COHASSET, TOWN OF | 250236 | QUINCY, CITY OF | 255219 |
| DEDHAM, TOWN OF | 250237 | RANDOLPH, TOWN OF | 250251 |
| DOVER, TOWN OF | 250238 | SHARON, TOWN OF | 250252 |
| FOXBOROUGH, TOWN OF | 250239 | STOUGHTON, TOWN OF | 250253 |
| FRANKLIN, TOWN OF | 250240 | WALPOLE, TOWN OF | 250254 |
| HOLBROOK, TOWN OF | 255212 | WELLESLEY, TOWN OF | 250255 |
| MEDFIELD, TOWN OF | 250242 | WESTWOOD, TOWN OF | 255225 |
| MEDWAY, TOWN OF | 250243 | WEYMOUTH, TOWN OF | 250257 |
| MILLIS, TOWN OF | 250244 | WRENTHAM, TOWN OF | 250258 |

**REVISED:** REVISED PRELIMINARY 04/07/2023

FLOOD INSURANCE STUDY NUMBER
**25021CV007E**
Version Number 2.6.3.6

FEMA

# TABLE OF CONTENTS
**Volume 1**


| | | Page |
|---|---|---|
| **SECTION 1.0 – INTRODUCTION** | | **1** |
| 1.1 | The National Flood Insurance Program | 1 |
| 1.2 | Purpose of this Flood Insurance Study Report | 2 |
| 1.3 | Jurisdictions Included in the Flood Insurance Study Project | 2 |
| 1.4 | Considerations for using this Flood Insurance Study Report | 6 |
| **SECTION 2.0 – FLOODPLAIN MANAGEMENT APPLICATIONS** | | **16** |
| 2.1 | Floodplain Boundaries | 16 |
| 2.2 | Floodways | 38 |
| 2.3 | Base Flood Elevations | 39 |
| 2.4 | Non-Encroachment Zones | 39 |
| 2.5 | Coastal Flood Hazard Areas | 39 |
| 2.5.1 | Water Elevations and the Effects of Waves | 39 |
| 2.5.2 | Floodplain Boundaries and BFEs for Coastal Areas | 41 |
| 2.5.3 | Coastal High Hazard Areas | 42 |
| 2.5.4 | Limit of Moderate Wave Action | 43 |
| **SECTION 3.0 – INSURANCE APPLICATIONS** | | **44** |
| 3.1 | National Flood Insurance Program Insurance Zones | 44 |
| **SECTION 4.0 – AREA STUDIED** | | **45** |
| 4.1 | Basin Description | 45 |
| 4.2 | Principal Flood Problems | 46 |
| 4.3 | Non-Levee Flood Protection Measures | 48 |
| 4.4 | Levees | 56 |
| **SECTION 5.0 – ENGINEERING METHODS** | | **61** |
| 5.1 | Hydrologic Analyses | 61 |
| 5.2 | Hydraulic Analyses | 88 |


Figures


| | Page |
|---|---|
| Figure 1: FIRM Panel Index | 8 |
| Figure 2: FIRM Notes to Users | 9 |
| Figure 3: Map Legend for FIRM | 12 |
| Figure 4: Floodway Schematic | 38 |
| Figure 5: Wave Runup Transect Schematic | 41 |
| Figure 6: Coastal Transect Schematic | 43 |
| Figure 7: Frequency Discharge-Drainage Area Curves | 86 |

Tables


| | Page |
|---|---|
| Table 1: Listing of NFIP Jurisdictions | 2 |
| Table 2: Flooding Sources Included in this FIS Report | 17 |
| Table 3: Flood Zone Designations by Community | 44 |
| Table 4: Basin Characteristics | 45 |
| Table 5: Principal Flood Problems | 46 |
| Table 6: Historic Flooding Elevations | 48 |
| Table 7: Non-Levee Flood Protection Measures | 56 |
| Table 8: Levees | 60 |
| Table 9: Summary of Discharges | 62 |
| Table 10: Summary of Non-Coastal Stillwater Elevations | 87 |
| Table 11: Stream Gage Information used to Determine Discharges | 88 |


**Volume 2**


| | Page |
|---|---|
| 5.3 Coastal Analyses | 162 |


Figures


| | Page |
|---|---|
| Figure 8: 1% Annual Chance Total Stillwater Elevations for Coastal Areas | 165 |


Tables


| | Page |
|---|---|
| Table 12: Summary of Hydrologic and Hydraulic Analyses | 90 |
| Table 13: Roughness Coefficients | 155 |
| Table 14: Summary of Coastal Analyses | 162 |
| Table 15: Tide Gage Analysis Specifics | 165 |


**Volume 3**


| | Page |
|---|---|
| 5.3.1 Total Stillwater Elevations | 165 |
| 5.3.2 Waves | 166 |
| 5.3.3 Coastal Erosion | 166 |
| 5.3.4 Wave Hazard Analyses | 166 |
| 5.4 Alluvial Fan Analyses | 174 |
| **SECTION 6.0 – MAPPING METHODS** | **174** |
| 6.1 Vertical and Horizontal Control | 174 |
| 6.2 Base Map | 175 |
| 6.3 Floodplain and Floodway Delineation | 176 |

Figures

Page

Figure 9: Transect Location Map 173

Tables

Page

Table 16: Coastal Transect Parameters 168
Table 17: Summary of Alluvial Fan Analyses 174
Table 18: Results of Alluvial Fan Analyses 174
Table 19: Countywide Vertical Datum Conversion 175
Table 20: Stream-Based Vertical Datum Conversion 175
Table 21: Base Map Sources 175
Table 22: Summary of Topographic Elevation Data used in Mapping 177
Table 23: Floodway Data 179

**Volume 4**

Page

6.4 Coastal Flood Hazard Mapping 292
6.5 FIRM Revisions 296
6.5.1 Letters of Map Amendment 296
6.5.2 Letters of Map Revision Based on Fill 296
6.5.3 Letters of Map Revision 297
6.5.4 Physical Map Revisions 299
6.5.5 Contracted Restudies 299
6.5.6 Community Map History 299

**SECTION 7.0 – CONTRACTED STUDIES AND COMMUNITY COORDINATION 303**
7.1 Contracted Studies 303
7.2 Community Meetings 321

**SECTION 8.0 – ADDITIONAL INFORMATION 329**

**SECTION 9.0 – BIBLIOGRAPHY AND REFERENCES 331**

Tables

Page

Table 24: Flood Hazard and Non-Encroachment Data for Selected Streams 292
Table 25: Summary of Coastal Transect Mapping Considerations 293
Table 26: Incorporated Letters of Map Change 297
Table 27: Community Map History 300
Table 28: Summary of Contracted Studies Included in this FIS Report 303

Table 29: Community Meetings 322
Table 30: Map Repositories 329
Table 31: Additional Information 330
Table 32: Bibliography and References 332

**Volume 5**

Exhibits

| Flood Profiles | Panel |
|---|---|
| Arnolds Brook | 001 P |
| Beaver Brook (Town of Avon) | 002-003 P |
| Beaver Brook (Town of Bellingham) | 004-005 P |
| Beaver Brook (Town of Holbrook) | 006-007 P |
| Beaver Brook (Town of Sharon) | 008 P |
| Beaver Meadow Brook | 009 P |
| Billings Brook | 010 P |
| Billings Brook Branch | 011 P |
| Bogastow Brook | 012-017 P |
| Brook A (Stetson Brook) | 018 P |
| Brook B | 019 P |
| Brook No. 1 | 020-021 P |
| Bubbling Brook | 022-024 P |
| Buckmaster Brook | 025 P |
| Bungay Brook | 026-027 P |
| Burnt Swamp Brook | 028-029 P |
| Canoe River (Town of Foxborough) | 030-031 P |
| Canoe River (Town of Sharon) | 032 P |
| Canton River | 033-035 P |
| Caroline Brook | 036 P |
| Charles River | 037 P |
| Charles River (Lower Reach) | 038-047 P |
| Charles River (Upper Reach) | 048-060 P |
| Chicken Brook | 061-064 P |
| Cobb's Brook | 065-066 P |
| Cochato River/Trout Brook | 067-072 P |
| Cress Brook | 073-074 P |
| Crocker Brook | 075 P |
| Cunningham Brook | 076 P |
| Diamond Brook | 077-078 P |
| Dorchester Brook | 079 P |
| Farm River | 080-082 P |
| Fuller Brook | 083 P |
| Furnace Brook | 084-086 P |
| Germany Brook | 087-089 P |
| Glovers Brook | 090-091 P |
| Harlow Pond Lateral | 092 P |

**Volume 6**

Exhibits


| Flood Profiles | Panel |
|---|---|
| Hawes Brook | 093-094 P |
| Hawthorne Brook | 095 P |
| Herring Brook | 096 P |
| Hopping Brook | 097-098 P |
| James Brook | 099 P |
| Lily Pond Stream | 100 P |
| Mann Pond Lateral | 101 P |
| Martin Brook | 102-103 P |
| Mary Lee Brook | 104 P |
| Massapoag Brook (Town of Canton) | 105-106 P |
| Massapoag Brook (Town of Sharon) | 107-108 P |
| Meadow Brook | 109 P |
| Mill Brook | 110-112 P |
| Mill River (Town of Norfolk) | 113-114 P |
| Mill River (Town of Weymouth) | 115-116 P |
| Mill River Tributary A | 117 P |
| Mill River Tributary B | 118 P |
| Miller Brook | 119 P |
| Mine Brook (Town of Franklin) | 120-128 P |
| Mine Brook (Town of Walpole) | 129-130 P |
| Monatiquot River | 131-136 P |
| Mother Brook | 137-139 P |
| Muddy River | 140-142 P |
| Myrtle Street Lateral | 143 P |
| Neponset River | 144-163 P |
| Norroway Brook | 164-165 P |
| Old Swamp River | 166-168 P |
| Pequid Brook (Lower Reach) | 169 P |
| Pequid Brook (Upper Reach) | 170 P |
| Peters River | 171-175 P |
| Pickerel Brook | 176 P |
| Pine Tree Brook | 177-179 P |
| Plantingfield Brook | 180-181 P |
| Ponkapoag Brook | 182-184 P |


**Volume 7**

Exhibits


| Flood Profiles | Panel |
|---|---|
| Prison Farm Lateral | 185-186 P |
| Purgatory Brook | 187-190 P |
| Rabbit Hill Brook | 191-192 P |
| Rattlesnake Run | 193 P |
| Redwing Brook | 194 P |
| Richardsons Brook | 195 P |
| Robinson Brook | 196-198 P |
| Rock Meadow Brook | 199-202 P |

| | |
|---|---|
| Rocky Brook | 203 P |
| Rumford River | 204-205 P |
| School Meadow Brook | 206-207 P |
| Sevenmile River | 208 P |
| Shepards Brook | 209 P |
| South Brook | 210 P |
| Steep Hill Brook | 211-212 P |
| Stony Brook | 213-215 P |
| Stop River | 216-220 P |
| Sucker Brook | 221 P |
| Ten Mile River | 222-223 P |
| Town Brook | 224-228 P |
| Traphole Brook | 229-230 P |
| Tributary C2B | 231 P |
| Tributary R2 | 232 P |
| Tributary R3 | 233 P |
| Tributary R4 | 234 P |
| Tributary to Great Black Swamp | 235 P |
| Tributary to Steep Hill Brook | 236 P |
| Trout Brook (Town of Avon) | 237 P |
| Trout Brook (Town of Dover) | 238-240 P |
| Turkey Hill Run | 241 P |
| Turtle Brook | 242-243 P |
| Unnamed Tributary to Mary Lee Brook | 244 P |
| Unnamed Tributary to Robinson Brook | 245 P |
| Vine Brook | 246-247 P |
| Waban Brook | 248 P |
| Wading River | 249 P |
| Walnut Hill Stream | 250 P |
| Whiting Pond Bypass | 251-252 P |


**Published Separately**


Flood Insurance Rate Map (FIRM)

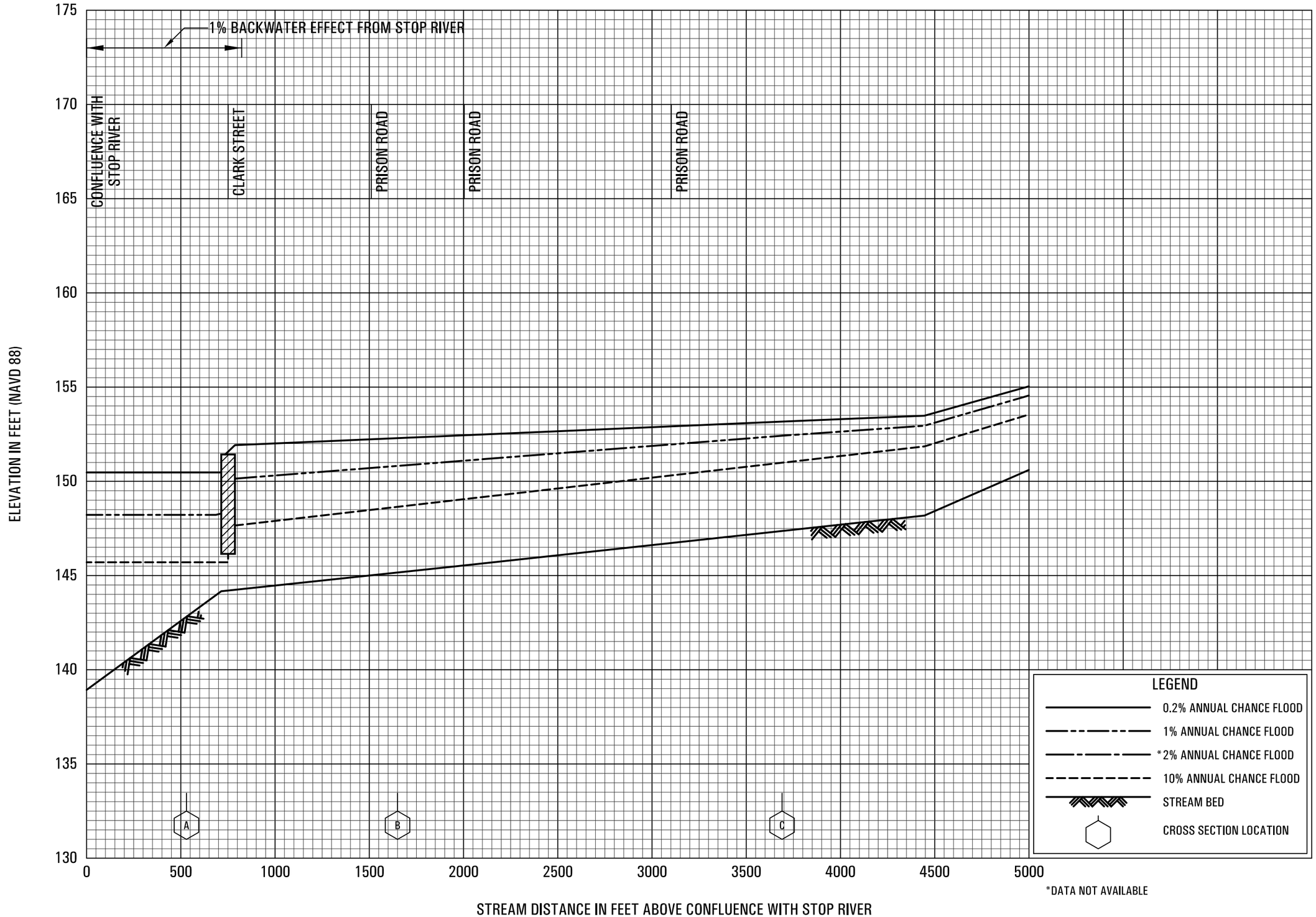


FLOOD PROFILES

PRISON FARM LATERAL

FEDERAL EMERGENCY MANAGEMENT AGENCY

NORFOLK COUNTY, MA

(ALL JURISDICTIONS)

185P

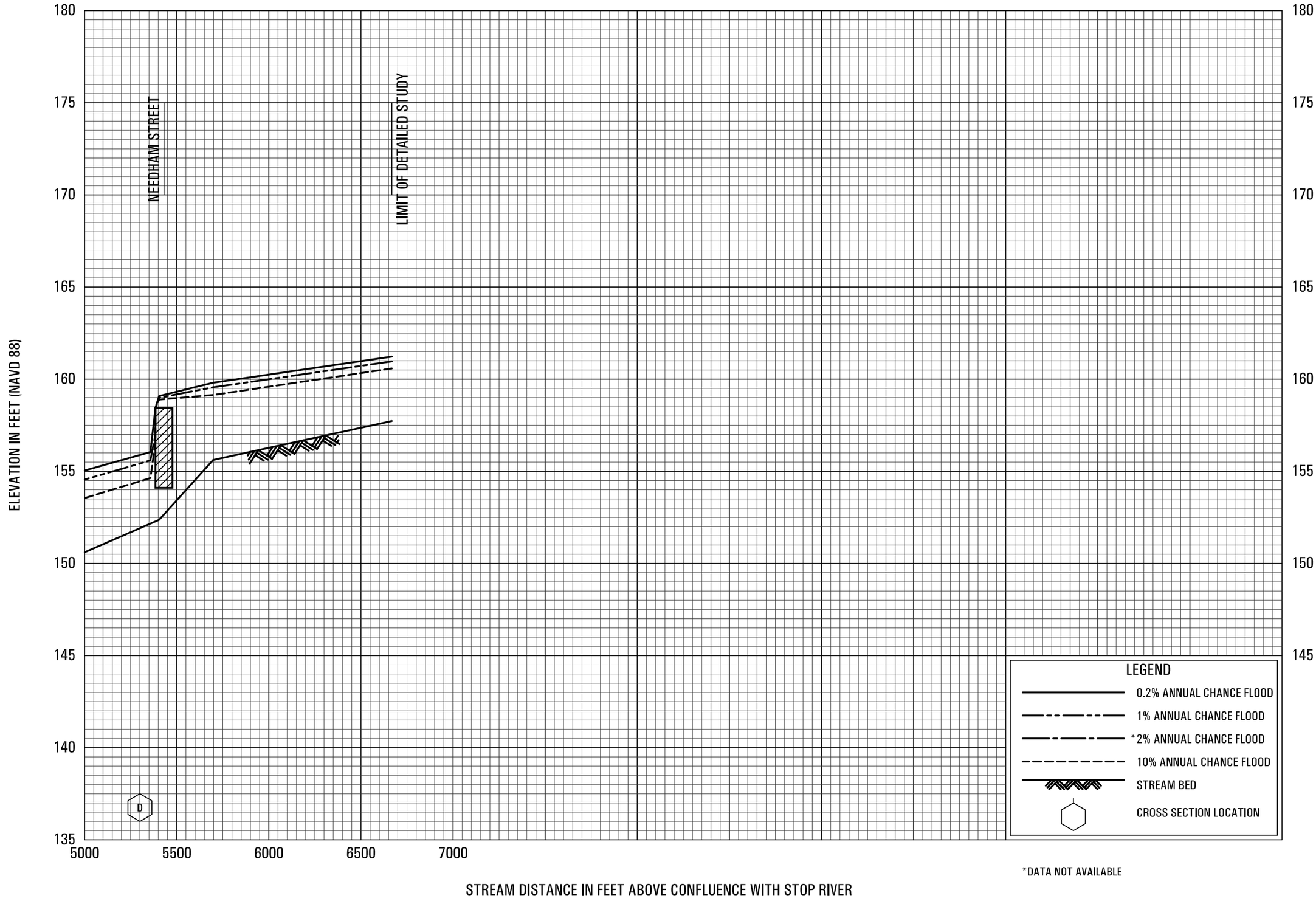


FLOOD PROFILES

PRISON FARM LATERAL

FEDERAL EMERGENCY MANAGEMENT AGENCY

NORFOLK COUNTY, MA

(ALL JURISDICTIONS)

186P

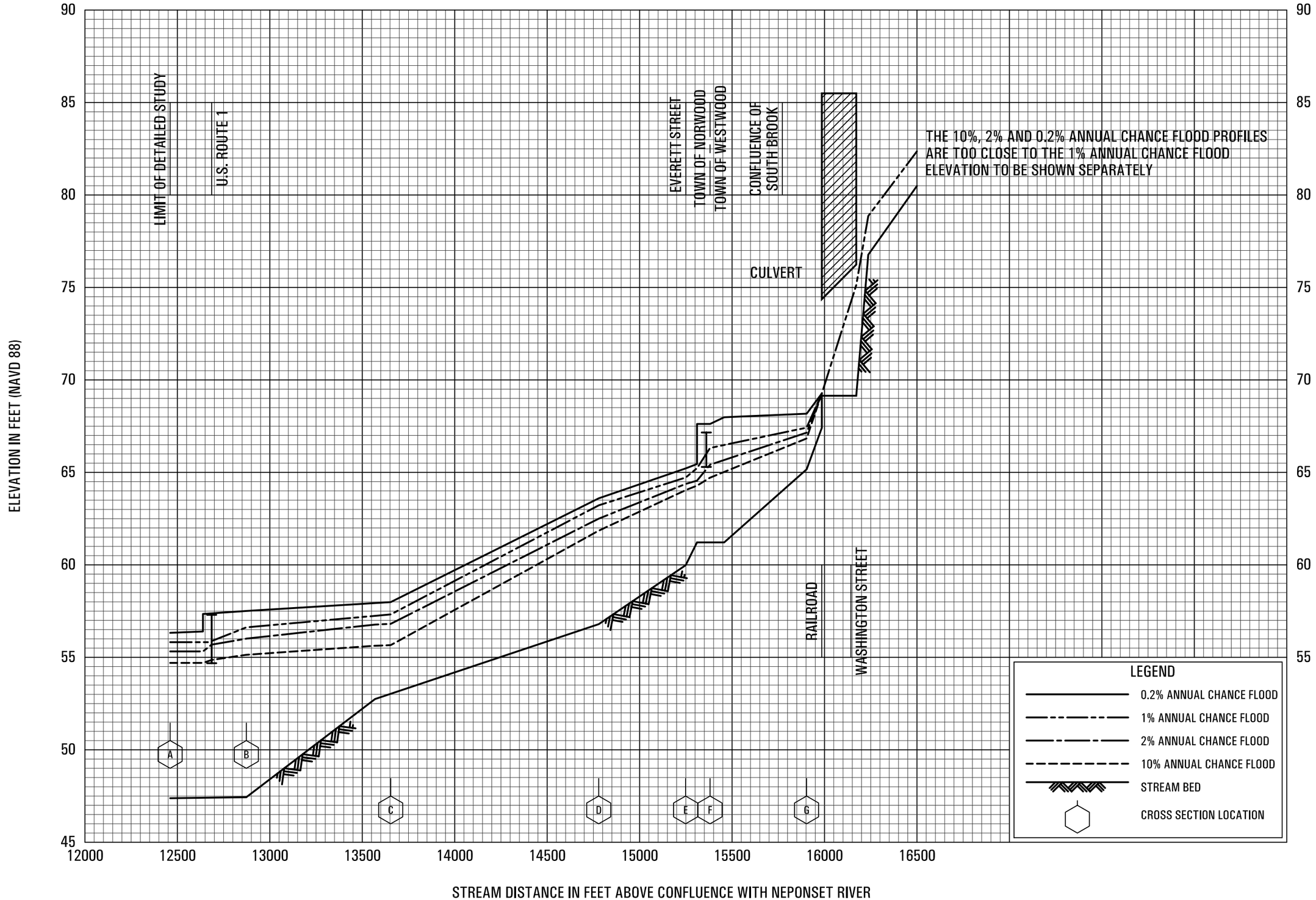


FLOOD PROFILES

PURGATORY BROOK

FEDERAL EMERGENCY MANAGEMENT AGENCY

NORFOLK COUNTY, MA

(ALL JURISDICTIONS)

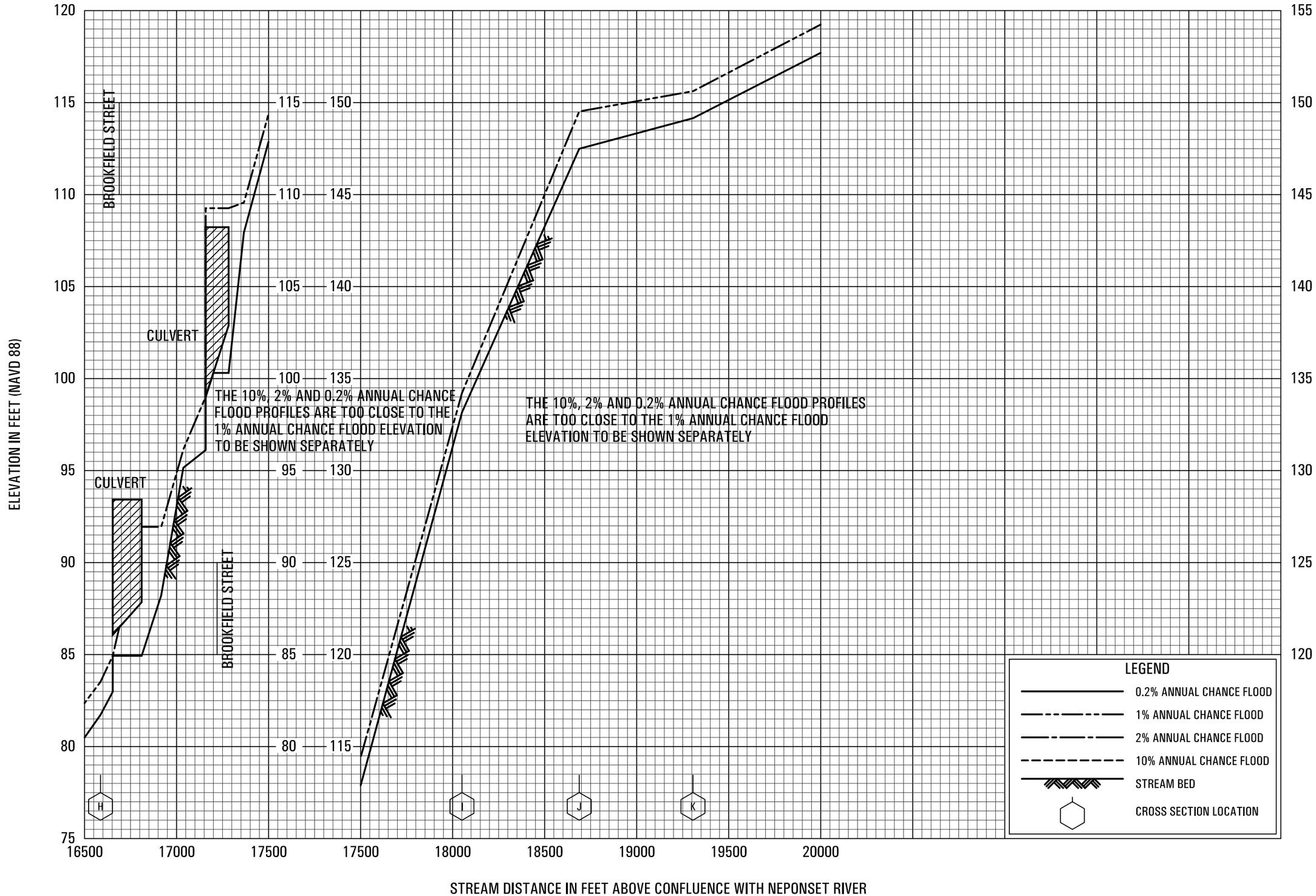


FLOOD PROFILES

PURGATORY BROOK

FEDERAL EMERGENCY MANAGEMENT AGENCY

NORFOLK COUNTY, MA

(ALL JURISDICTIONS)

188P

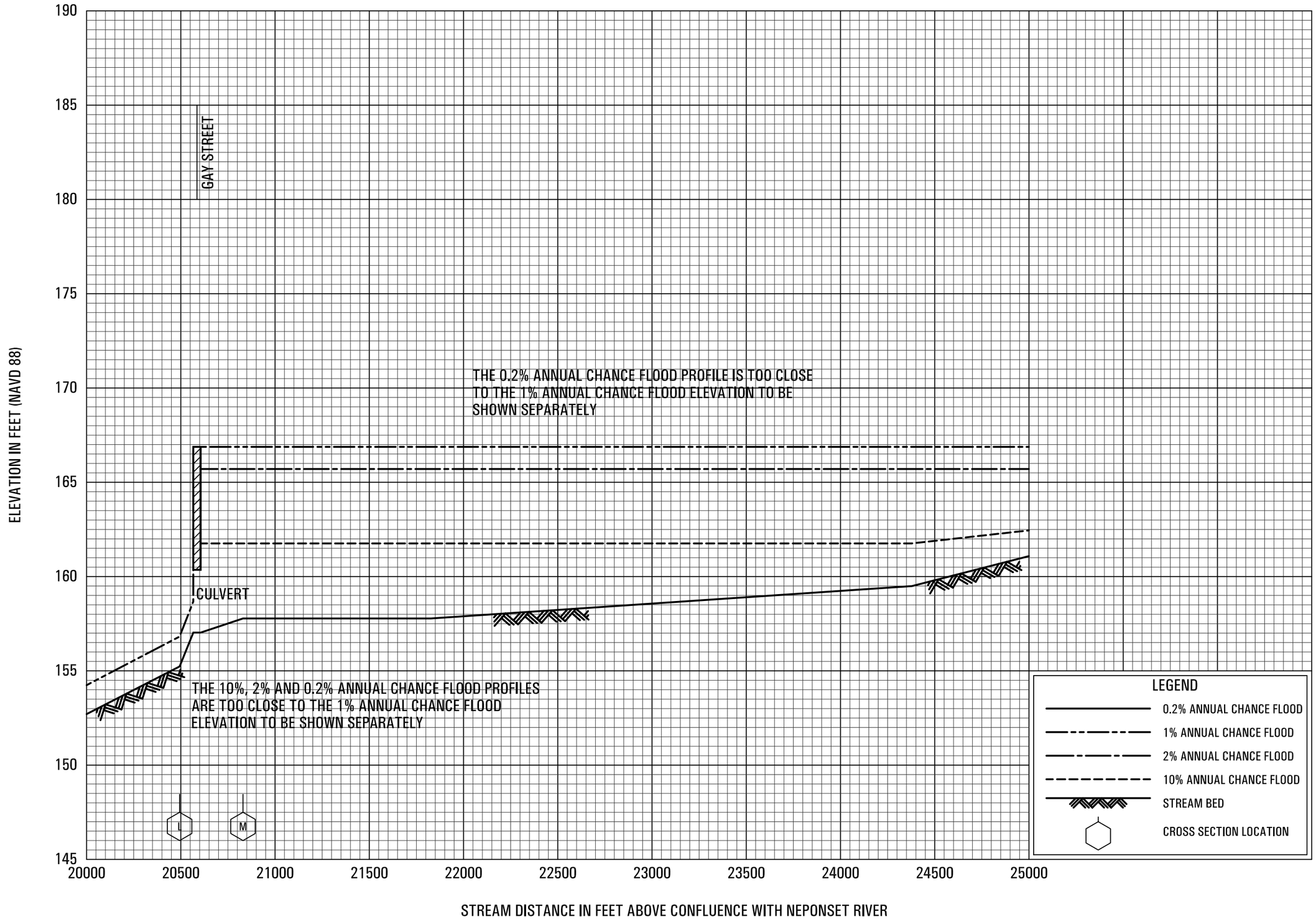


FLOOD PROFILES

PURGATORY BROOK

FEDERAL EMERGENCY MANAGEMENT AGENCY

NORFOLK COUNTY, MA

(ALL JURISDICTIONS)

189P

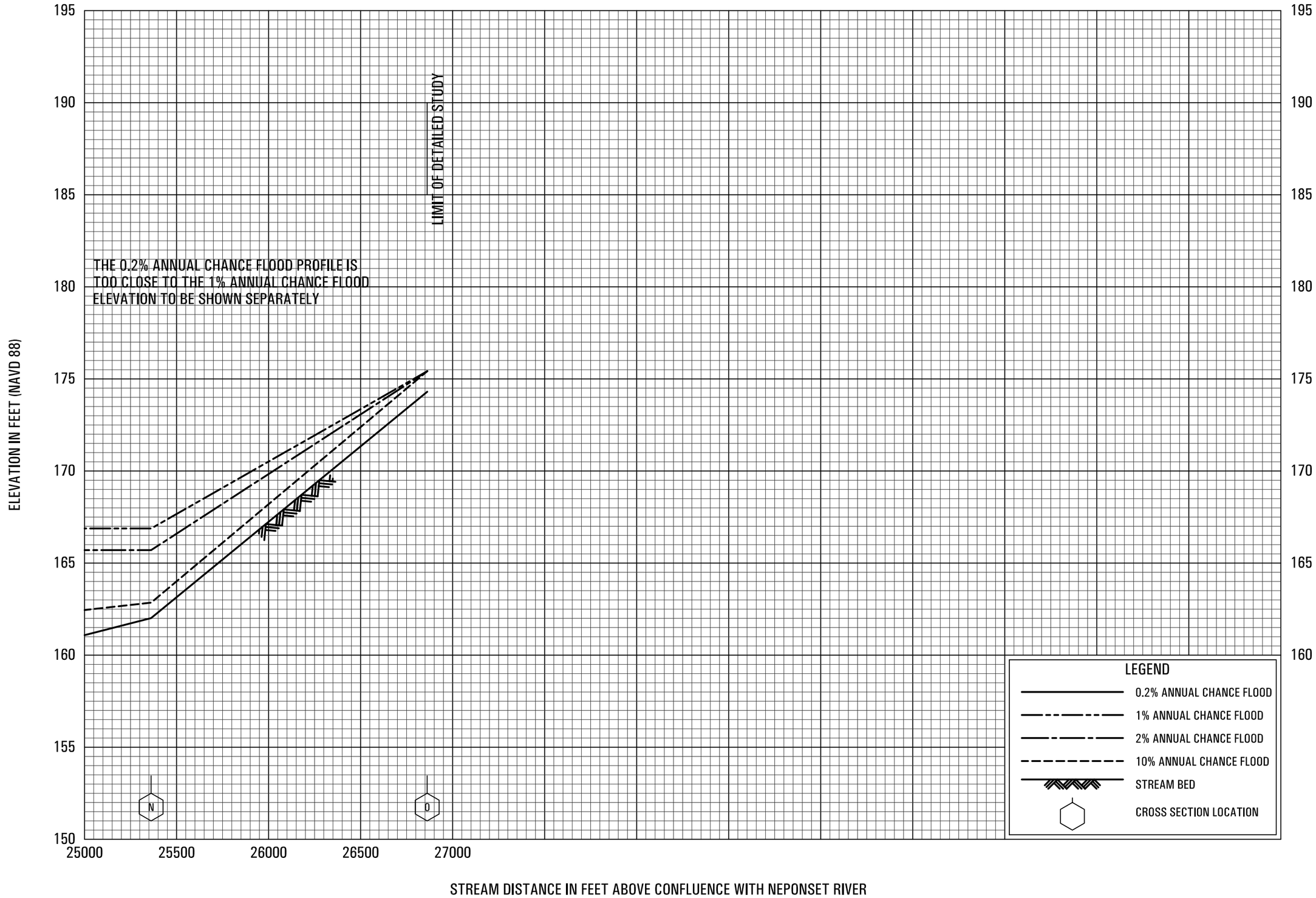


FLOOD PROFILES

PURGATORY BROOK

FEDERAL EMERGENCY MANAGEMENT AGENCY

NORFOLK COUNTY, MA

(ALL JURISDICTIONS)

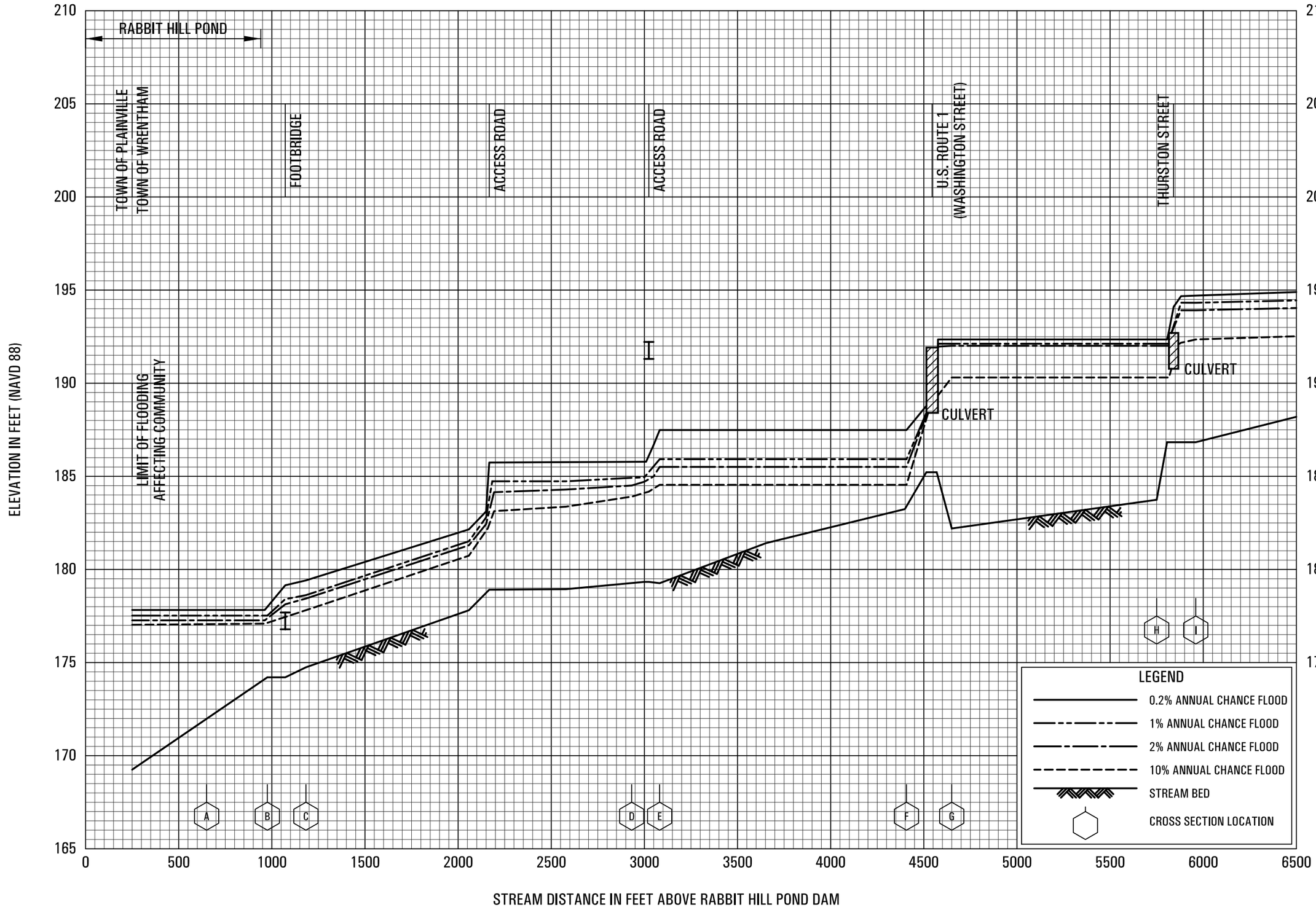


FLOOD PROFILES

RABBIT HILL BROOK

FEDERAL EMERGENCY MANAGEMENT AGENCY

NORFOLK COUNTY, MA

(ALL JURISDICTIONS)




FLOOD PROFILES

RABBIT HILL BROOK

FEDERAL EMERGENCY MANAGEMENT AGENCY

NORFOLK COUNTY, MA

(ALL JURISDICTIONS)

192P




FLOOD PROFILES

RATTLESNAKE RUN

FEDERAL EMERGENCY MANAGEMENT AGENCY

NORFOLK COUNTY, MA

(ALL JURISDICTIONS)

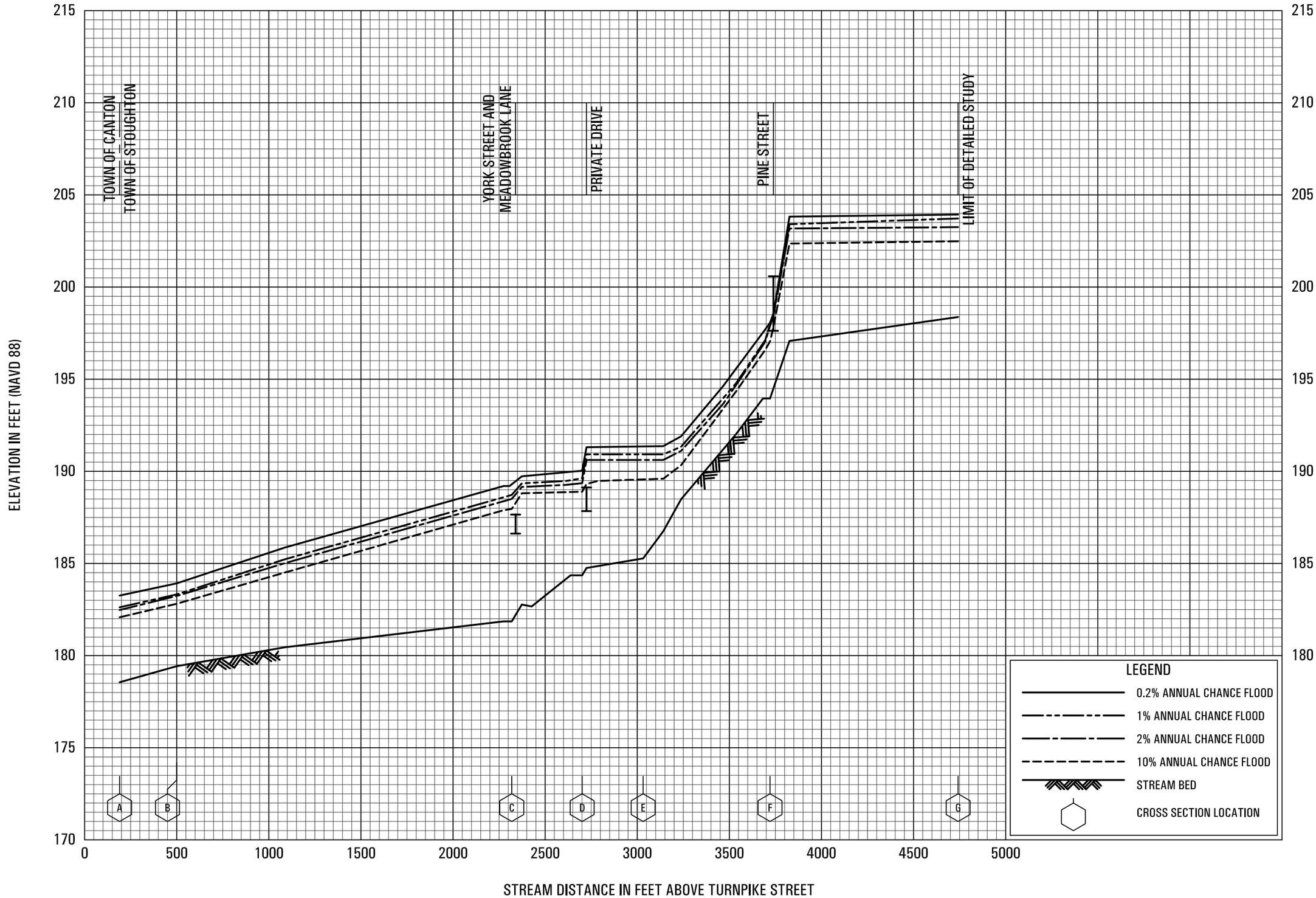


FLOOD PROFILES

REDWING BROOK

FEDERAL EMERGENCY MANAGEMENT AGENCY

NORFOLK COUNTY, MA

(ALL JURISDICTIONS)

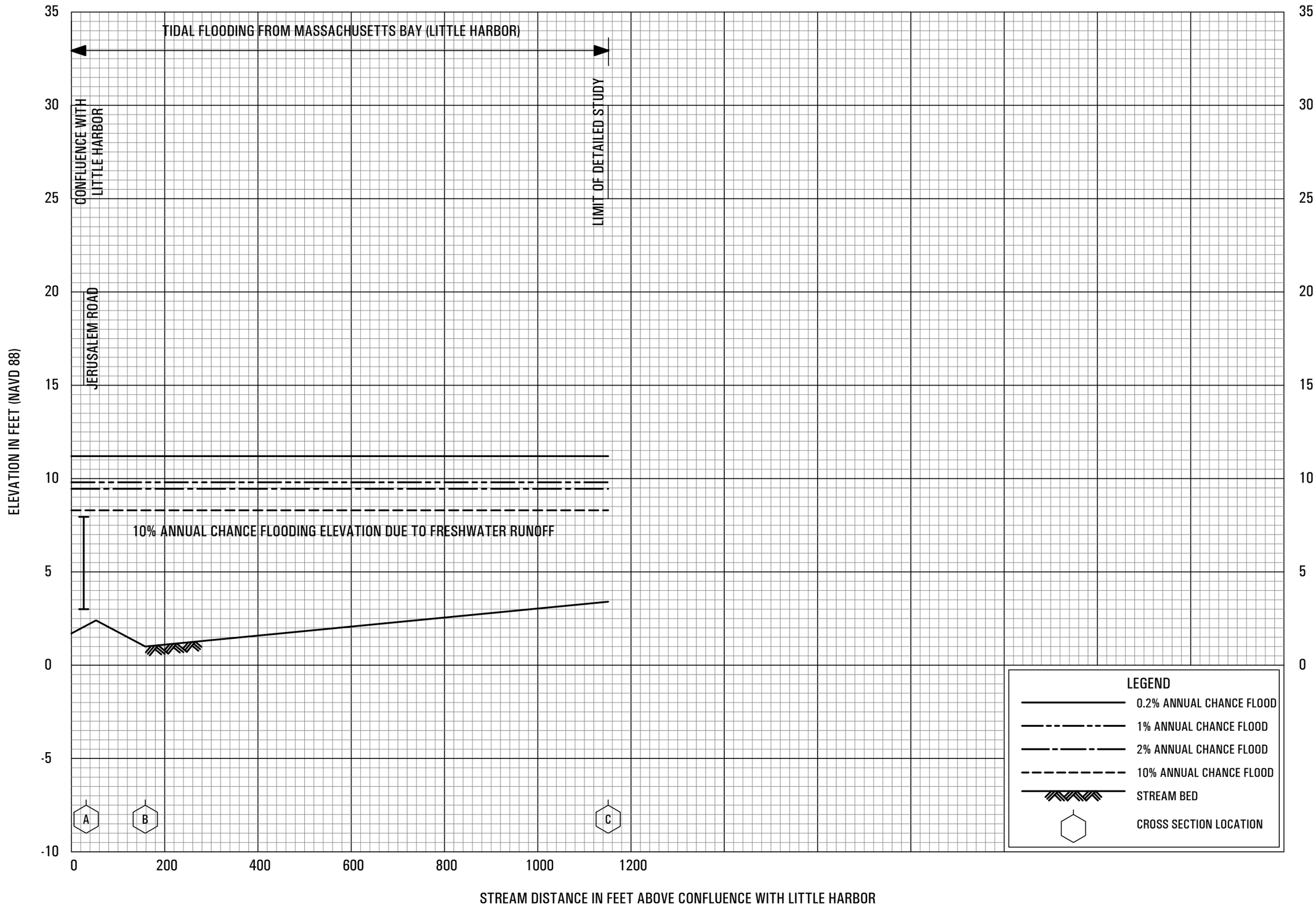


FLOOD PROFILES

RICHARDSONS BROOK

FEDERAL EMERGENCY MANAGEMENT AGENCY

NORFOLK COUNTY, MA

(ALL JURISDICTIONS)

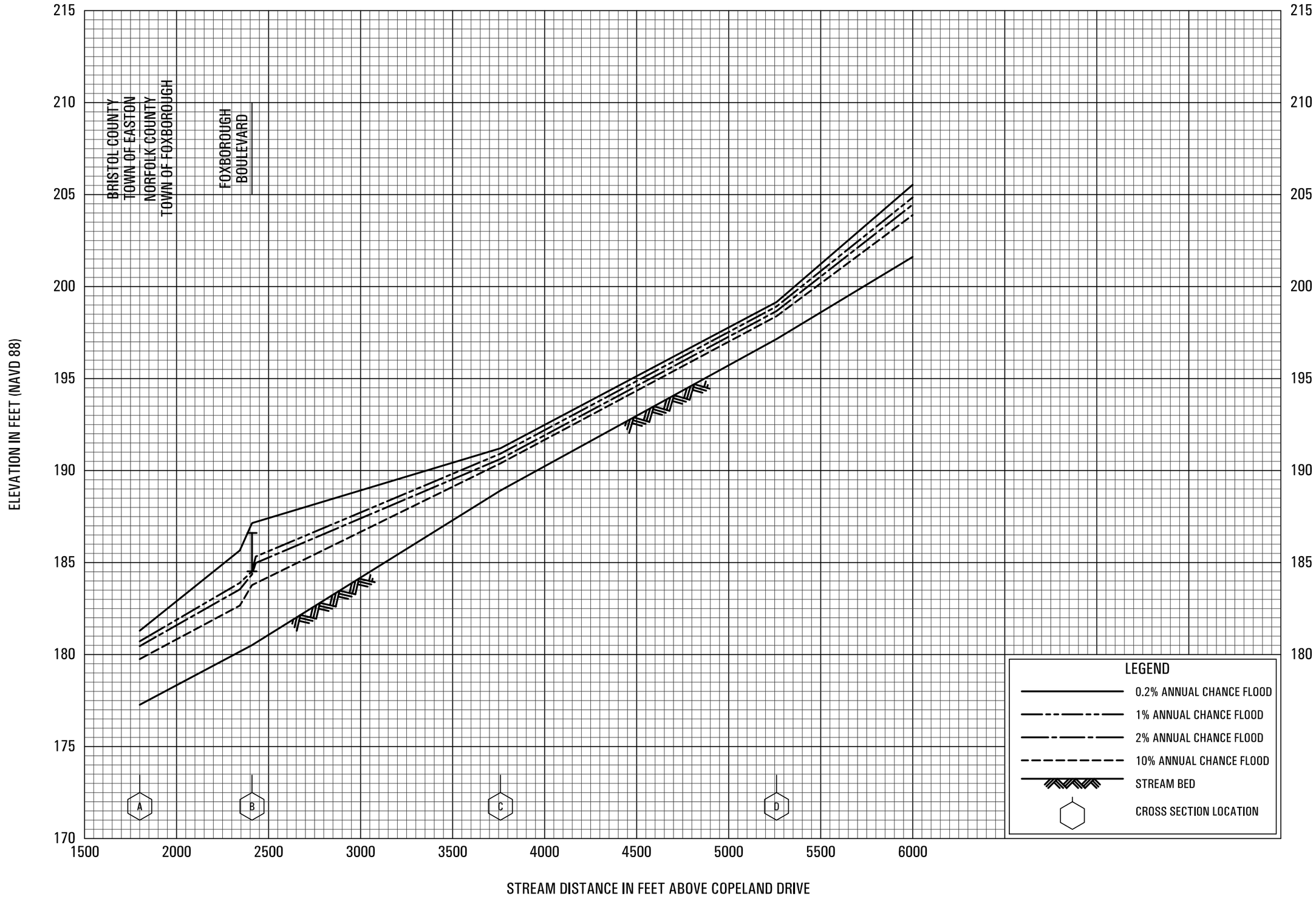


FLOOD PROFILES

ROBINSON BROOK

FEDERAL EMERGENCY MANAGEMENT AGENCY

NORFOLK COUNTY, MA

(ALL JURISDICTIONS)

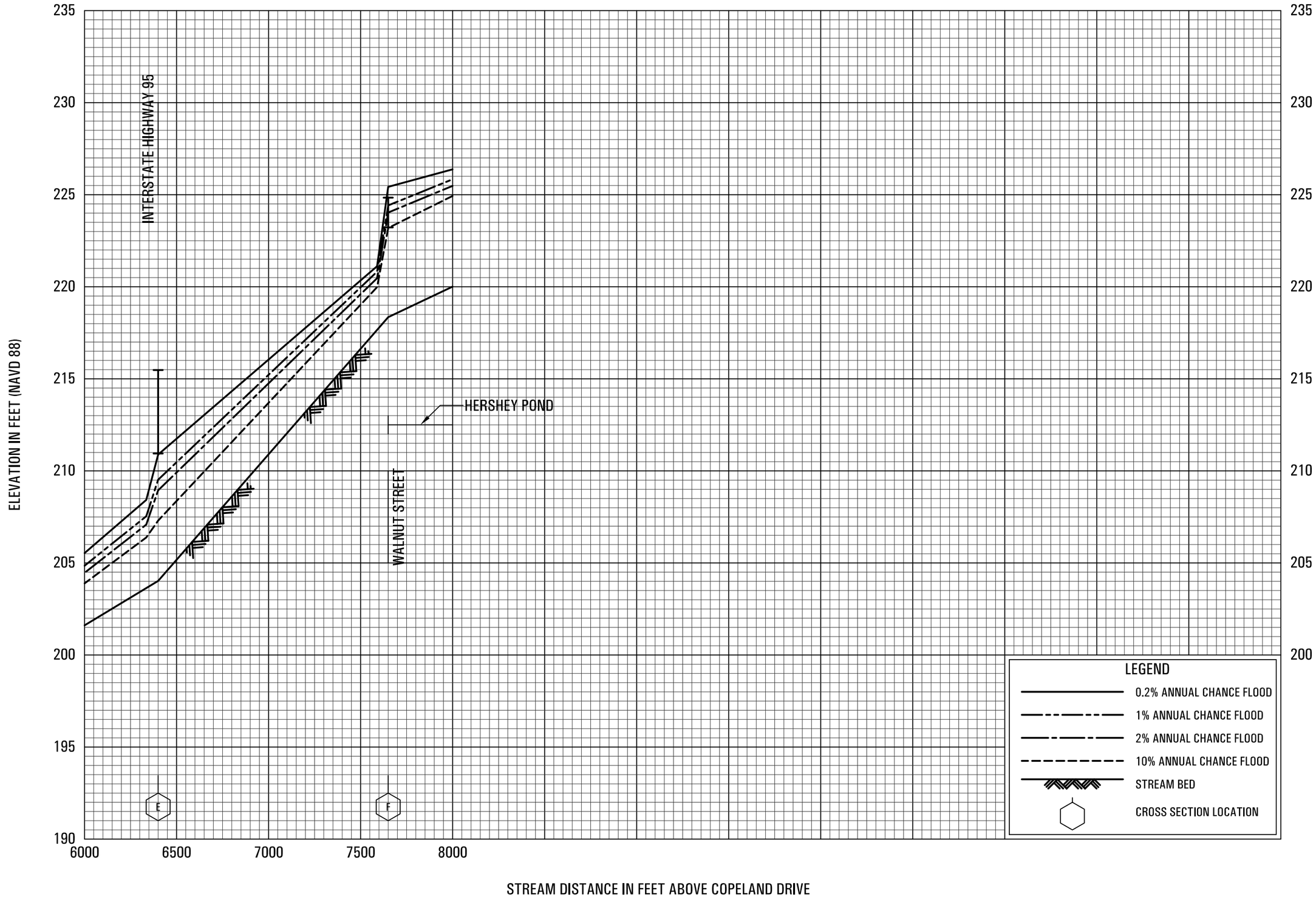


FLOOD PROFILES

ROBINSON BROOK

FEDERAL EMERGENCY MANAGEMENT AGENCY

NORFOLK COUNTY, MA

(ALL JURISDICTIONS)

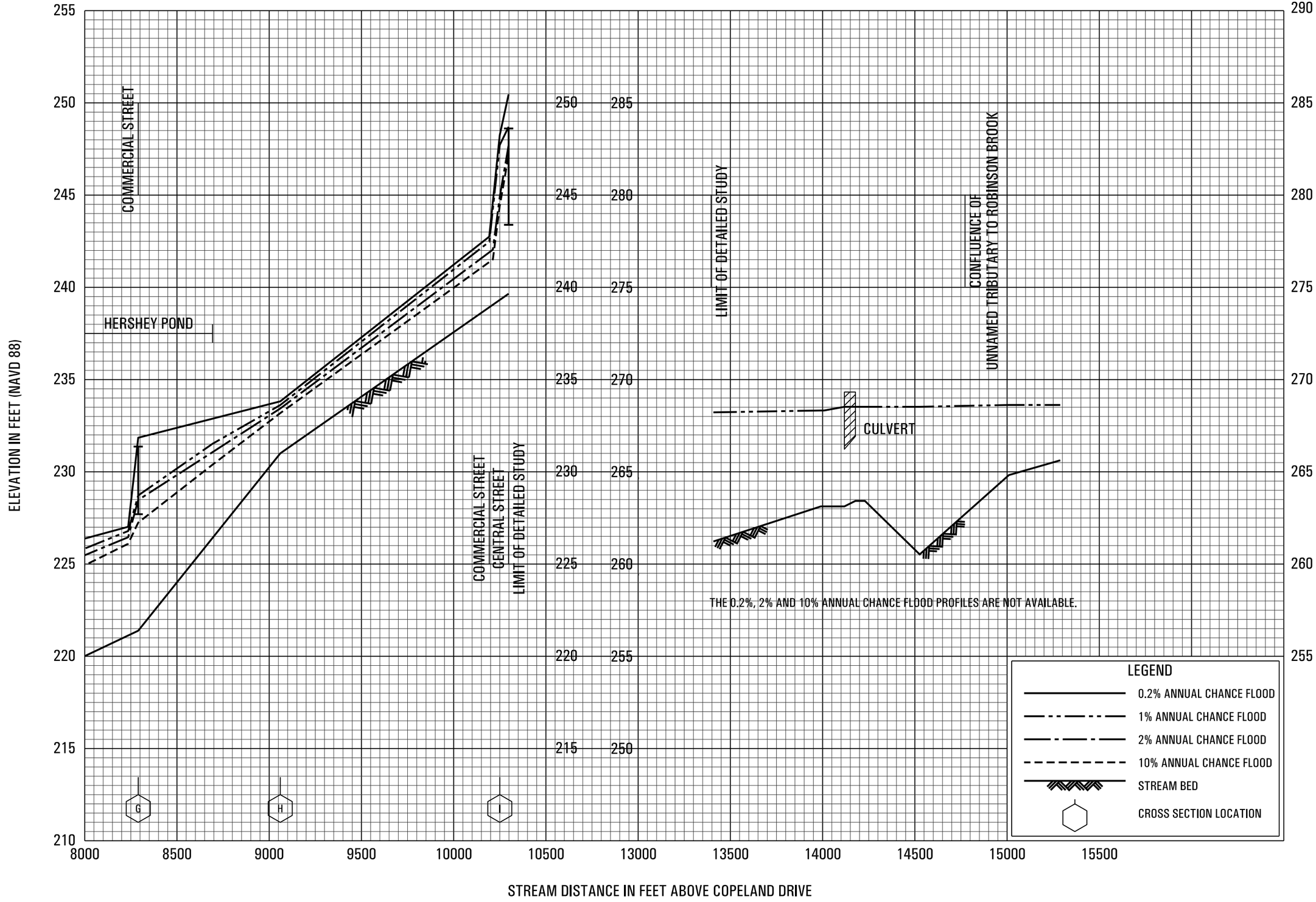


FLOOD PROFILES

ROBINSON BROOK

FEDERAL EMERGENCY MANAGEMENT AGENCY

NORFOLK COUNTY, MA

(ALL JURISDICTIONS)

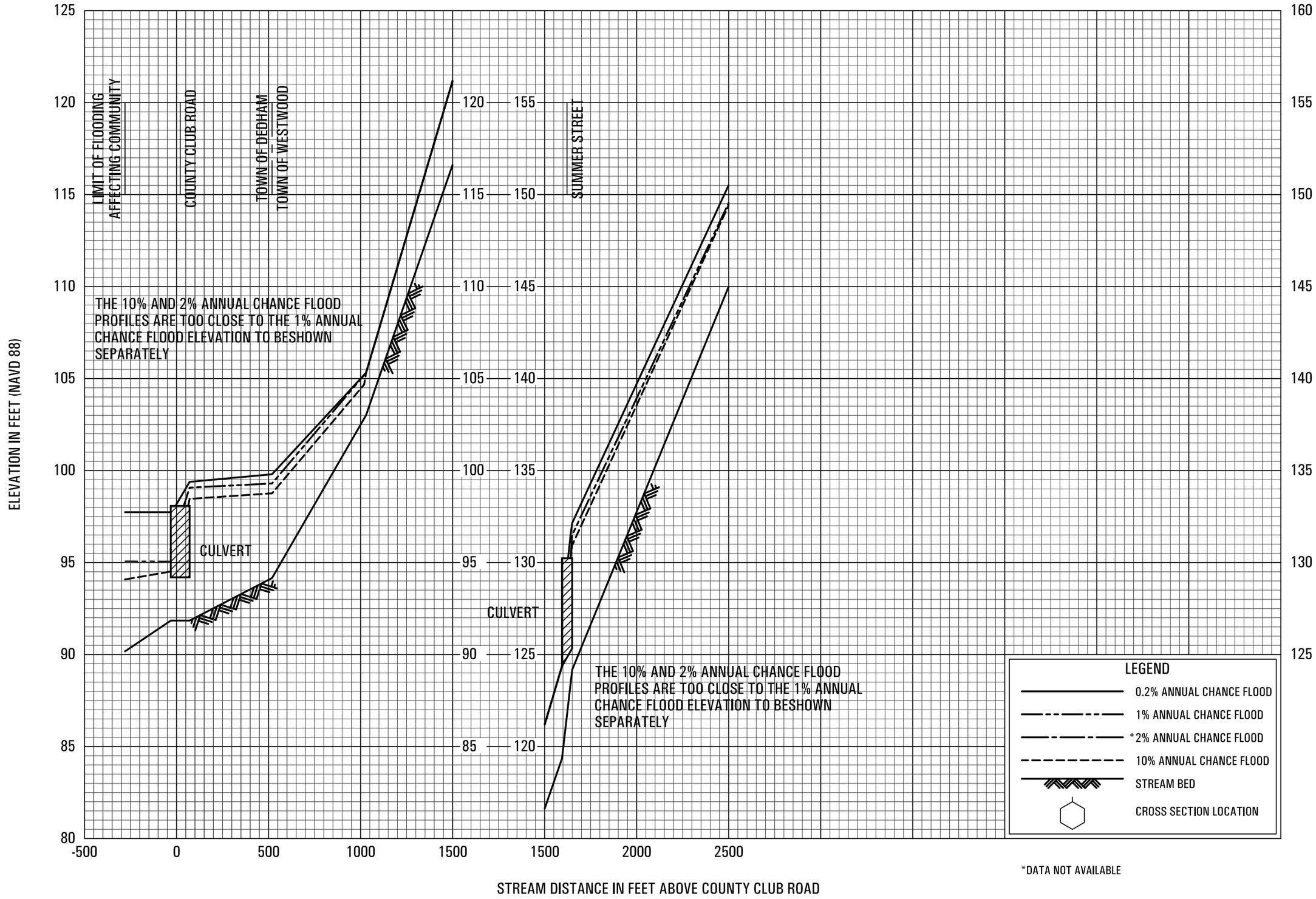


*DATA NOT AVAILABLE

FLOOD PROFILES

ROCK MEADOW BROOK

FEDERAL EMERGENCY MANAGEMENT AGENCY

NORFOLK COUNTY, MA

(ALL JURISDICTIONS)

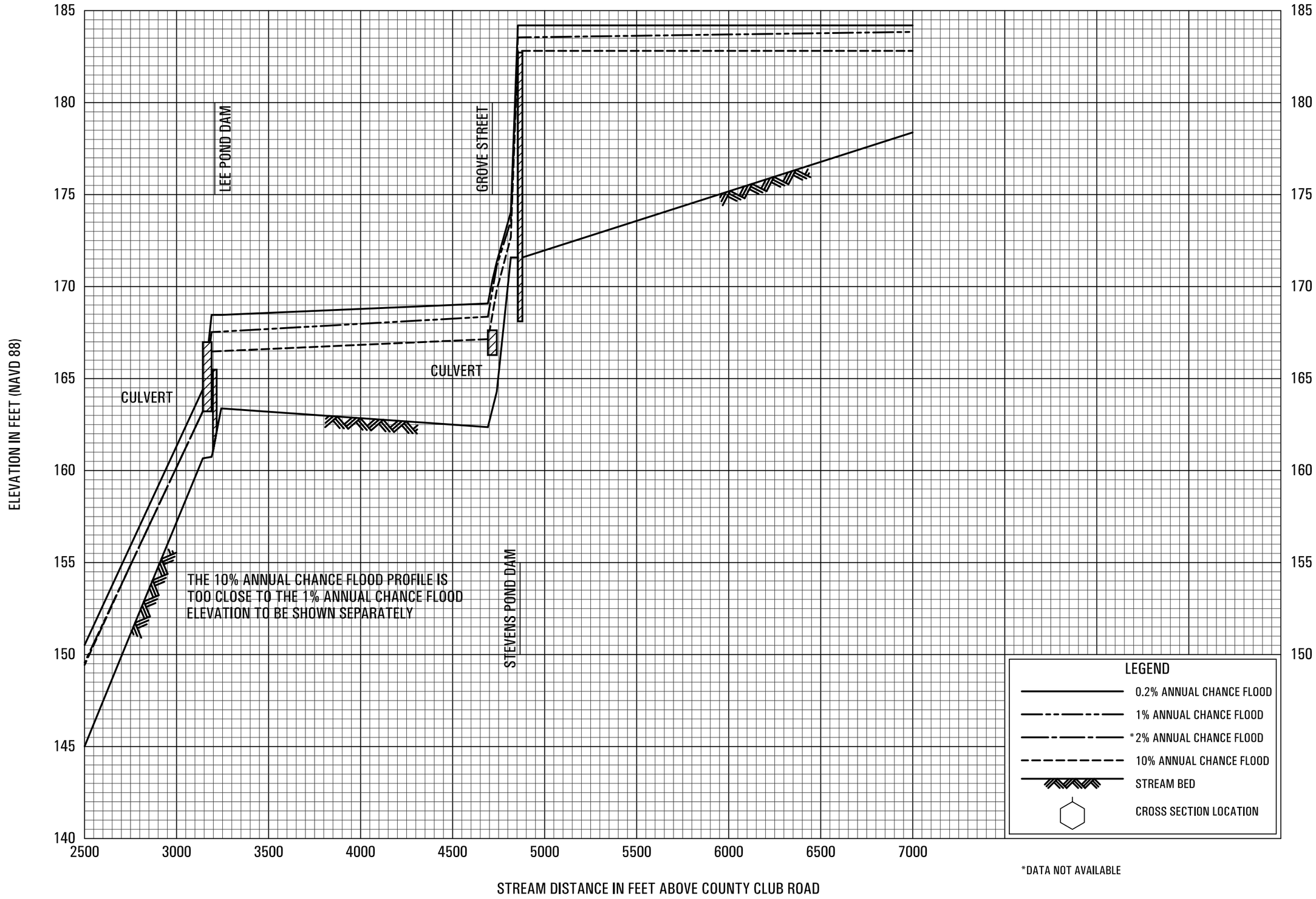


FLOOD PROFILES

ROCK MEADOW BROOK

FEDERAL EMERGENCY MANAGEMENT AGENCY

NORFOLK COUNTY, MA

(ALL JURISDICTIONS)

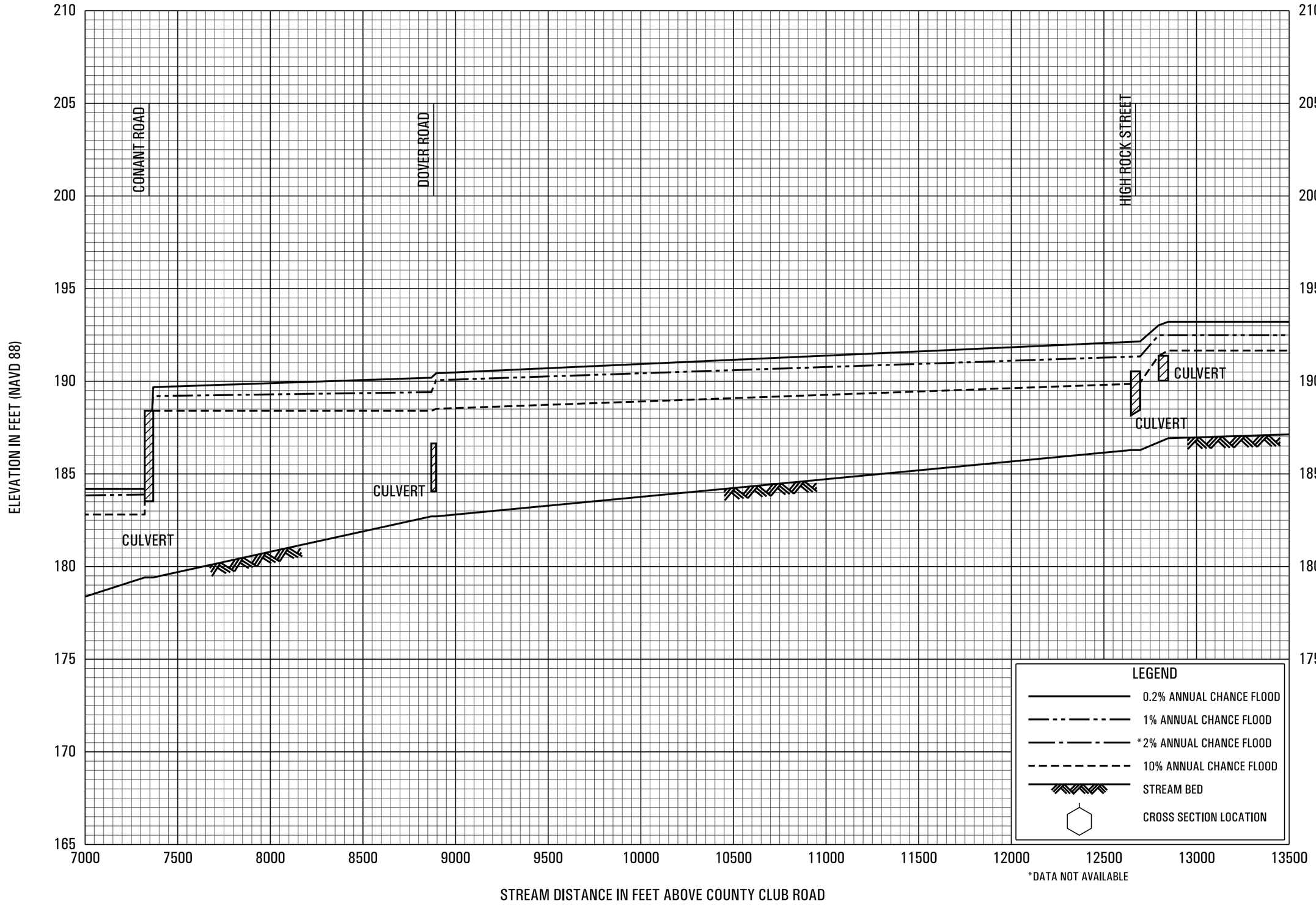


FLOOD PROFILES

ROCK MEADOW BROOK

FEDERAL EMERGENCY MANAGEMENT AGENCY

NORFOLK COUNTY, MA

(ALL JURISDICTIONS)

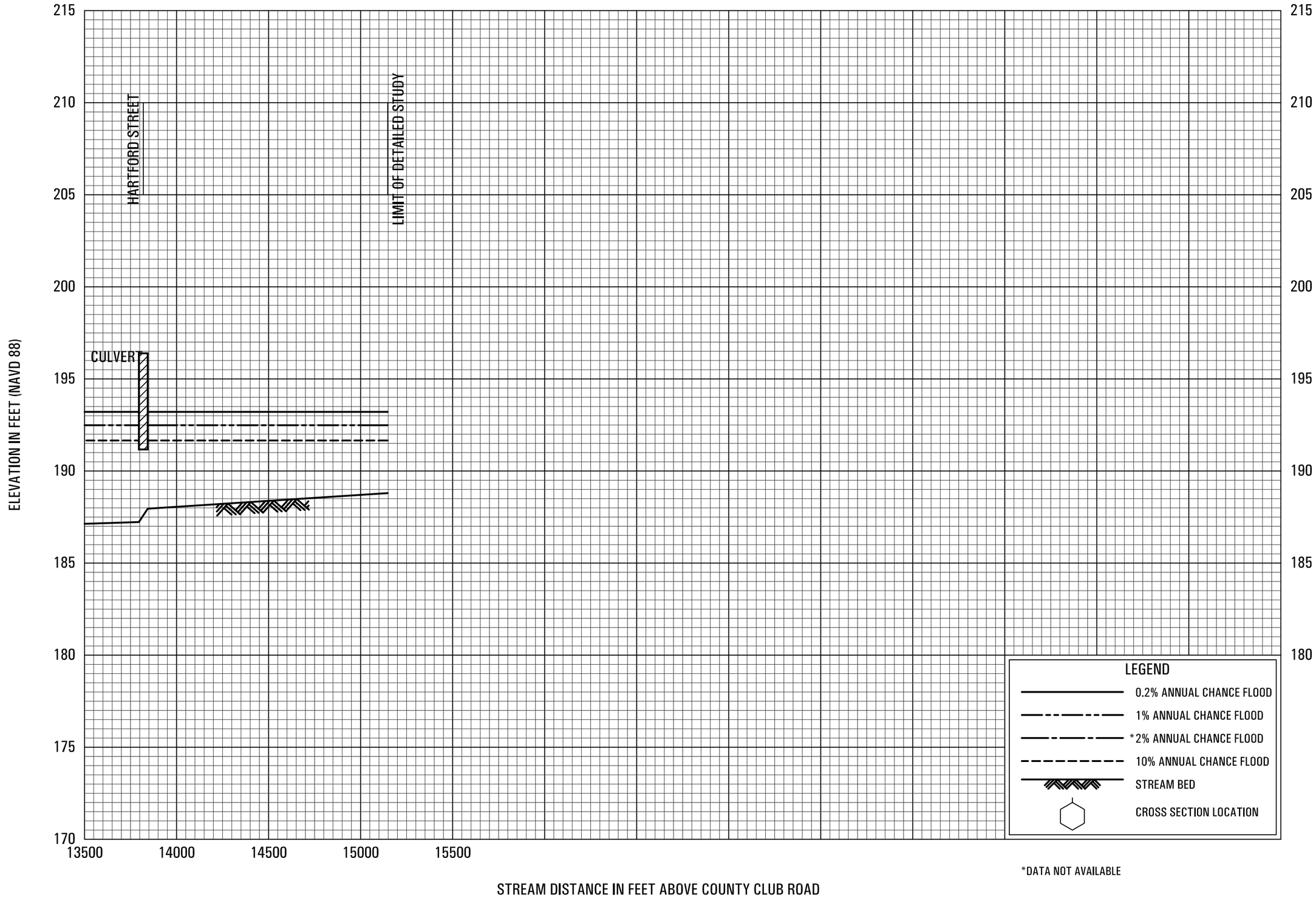


FLOOD PROFILES

ROCK MEADOW BROOK

FEDERAL EMERGENCY MANAGEMENT AGENCY

NORFOLK COUNTY, MA

(ALL JURISDICTIONS)

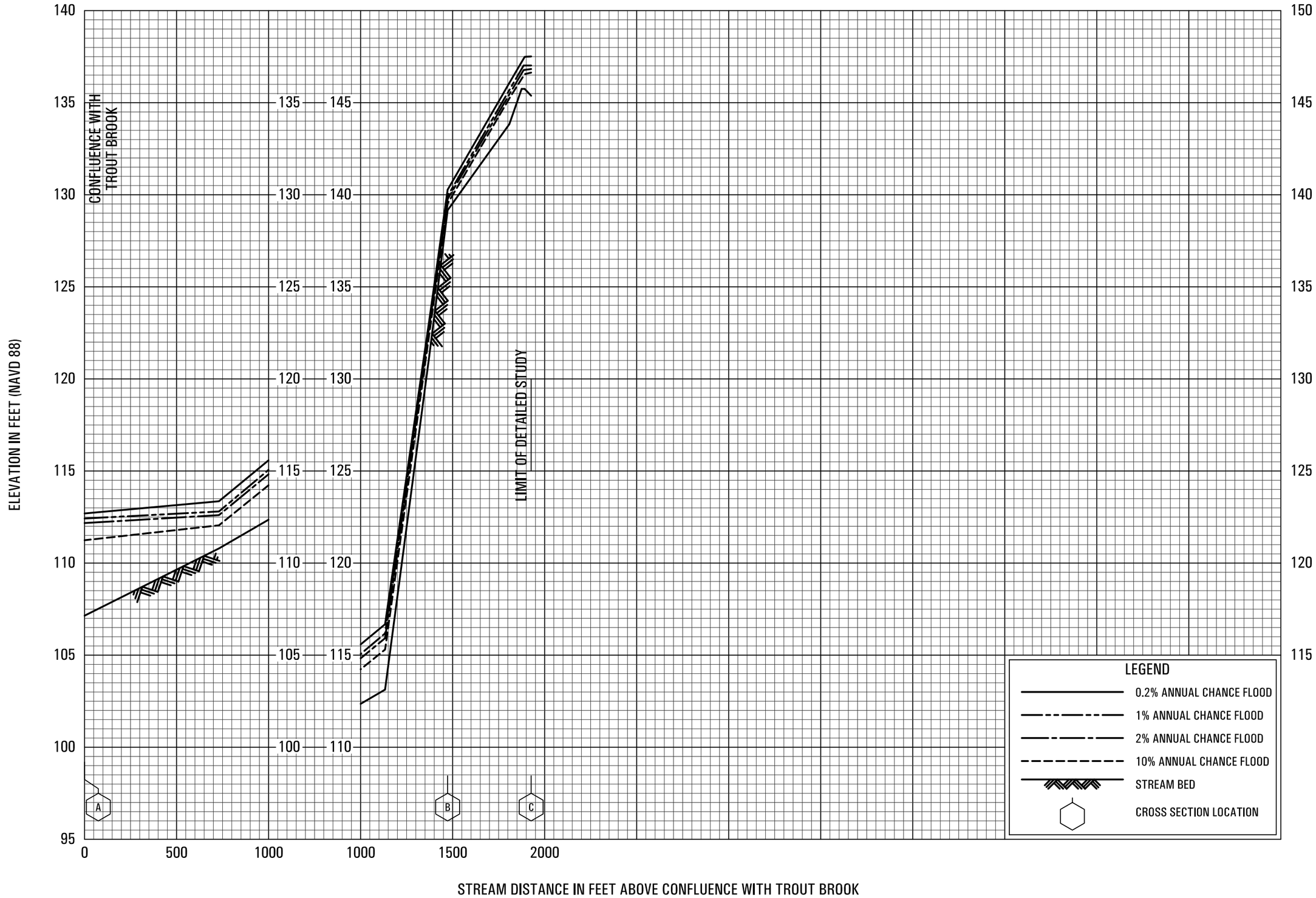


FLOOD PROFILES

ROCKY BROOK

FEDERAL EMERGENCY MANAGEMENT AGENCY

NORFOLK COUNTY, MA

(ALL JURISDICTIONS)

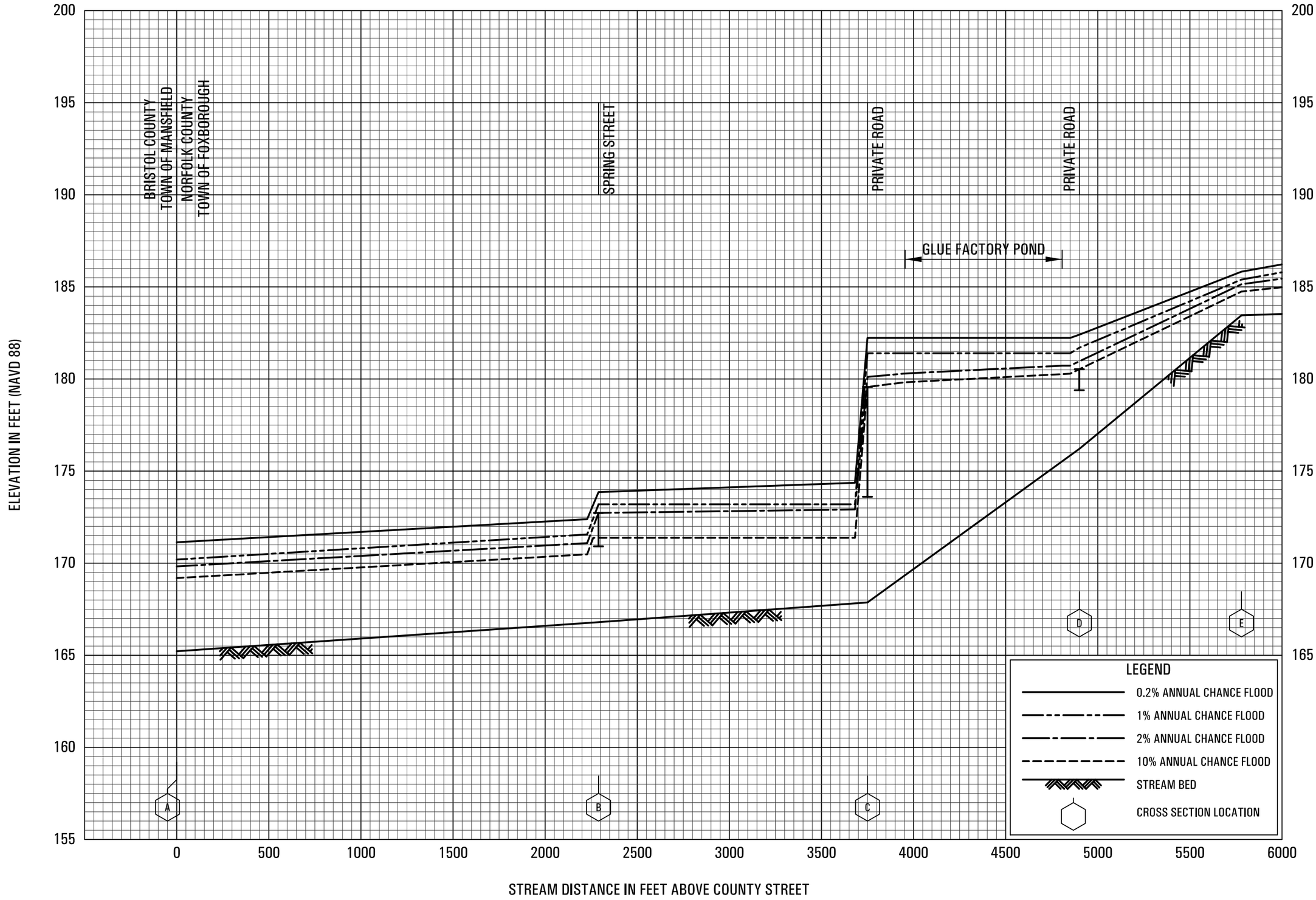


FLOOD PROFILES

RUMFORD RIVER

FEDERAL EMERGENCY MANAGEMENT AGENCY

NORFOLK COUNTY, MA

(ALL JURISDICTIONS)

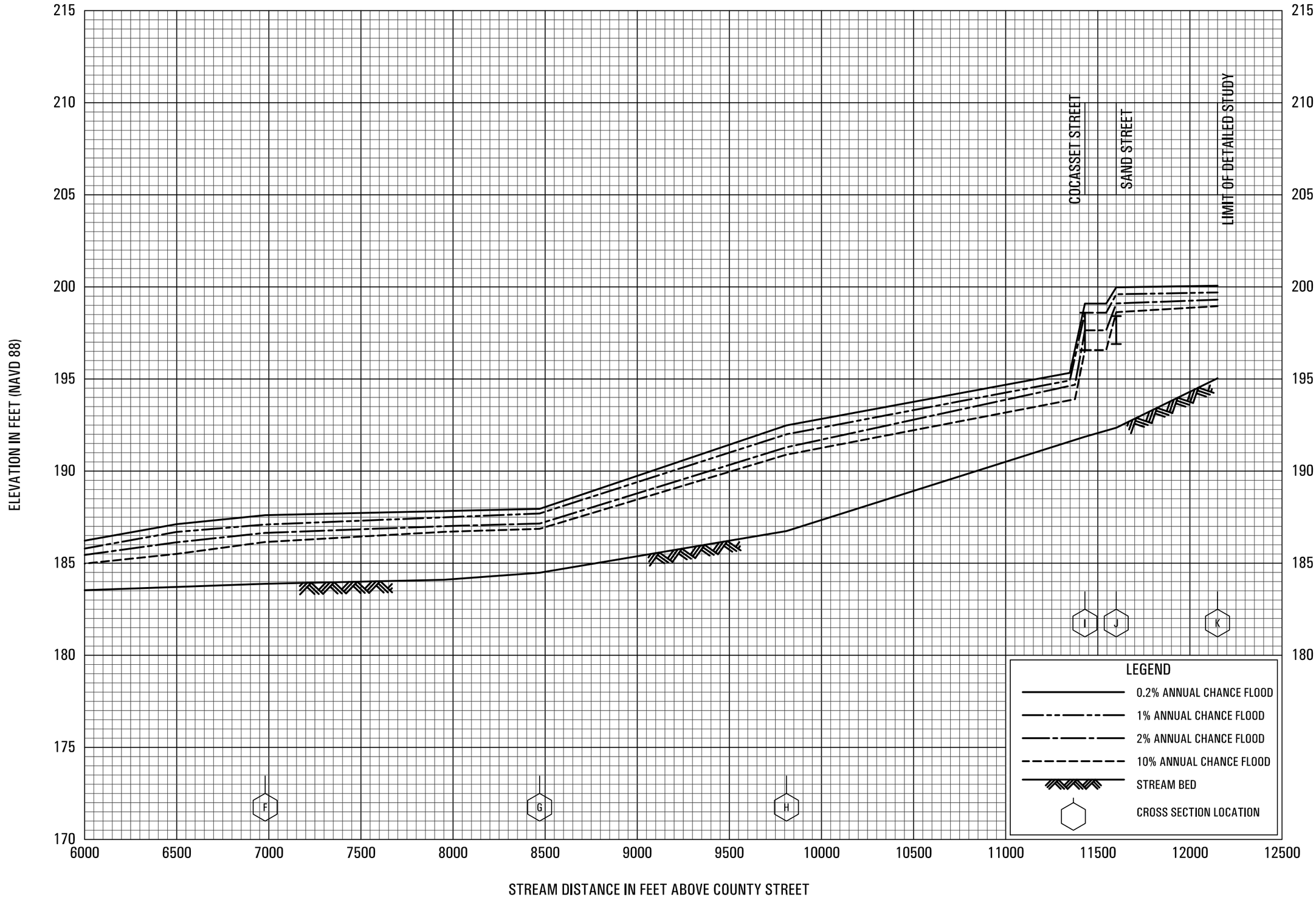


FLOOD PROFILES

RUMFORD RIVER

FEDERAL EMERGENCY MANAGEMENT AGENCY

NORFOLK COUNTY, MA

(ALL JURISDICTIONS)

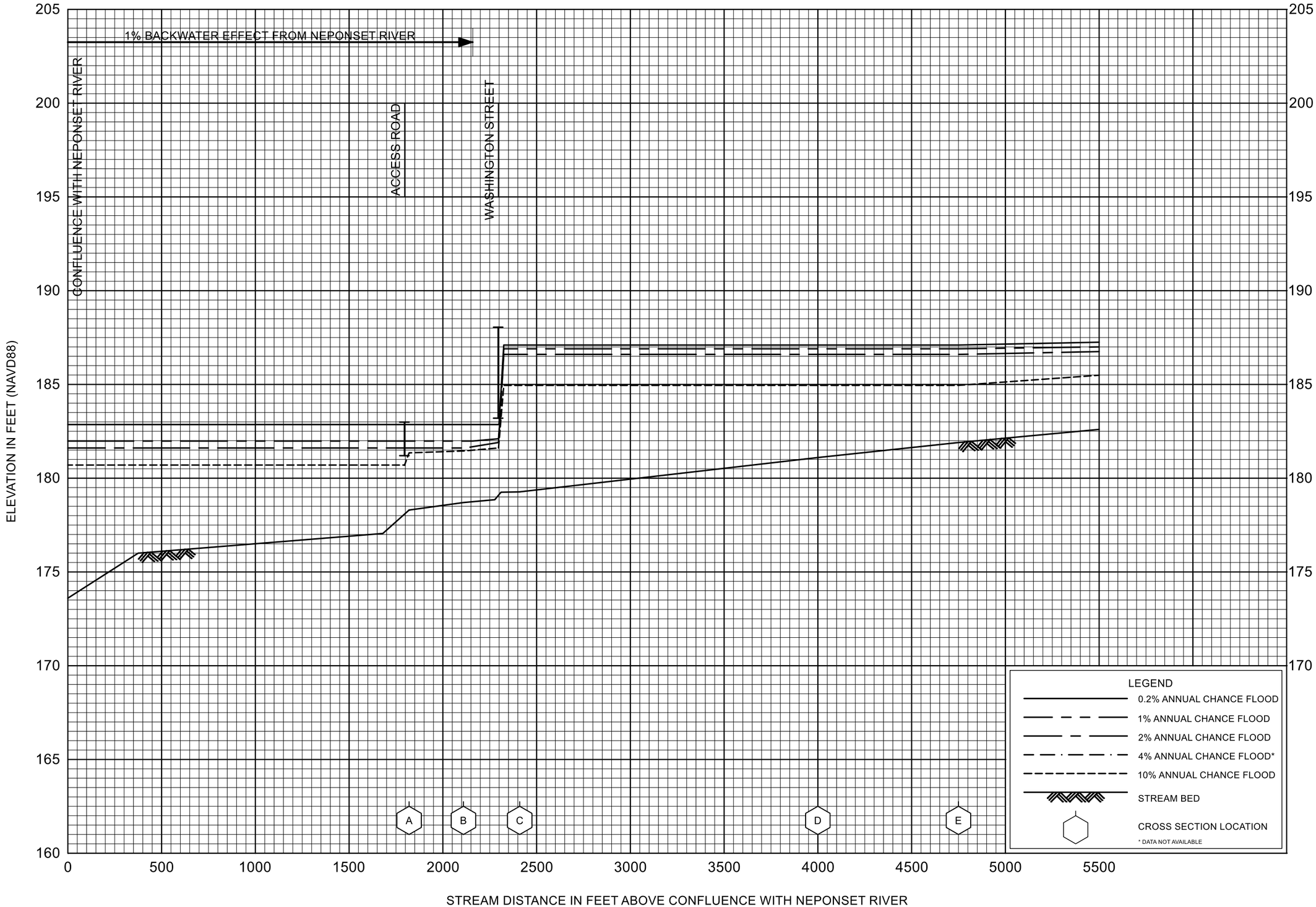


FLOOD PROFILES

SCHOOL MEADOW BROOK

FEDERAL EMERGENCY MANAGEMENT AGENCY

NORFOLK COUNTY, MA

(ALL JURISDICTIONS)

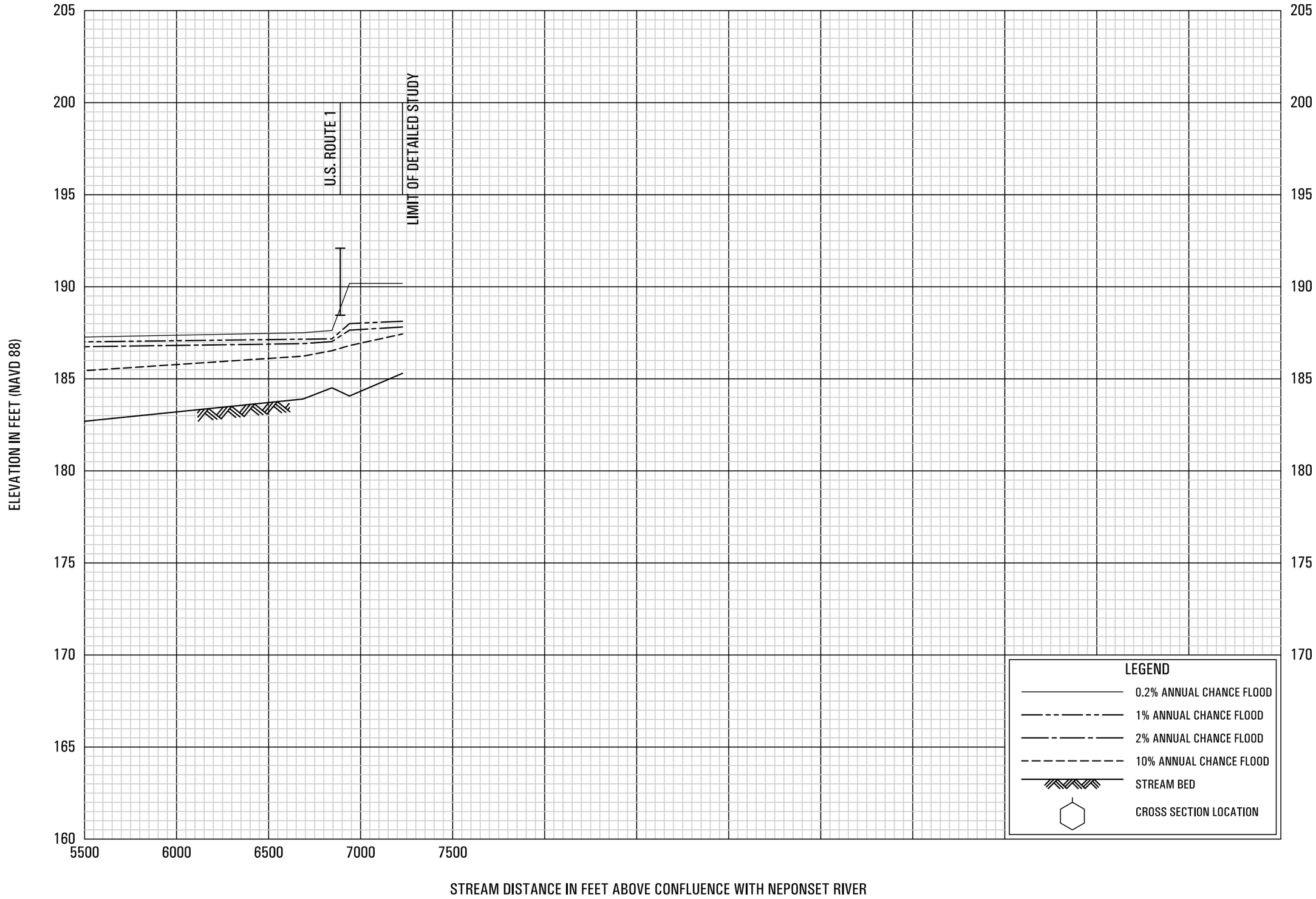


FLOOD PROFILES

SCHOOL MEADOW BROOK

FEDERAL EMERGENCY MANAGEMENT AGENCY

NORFOLK COUNTY, MA

(ALL JURISDICTIONS)

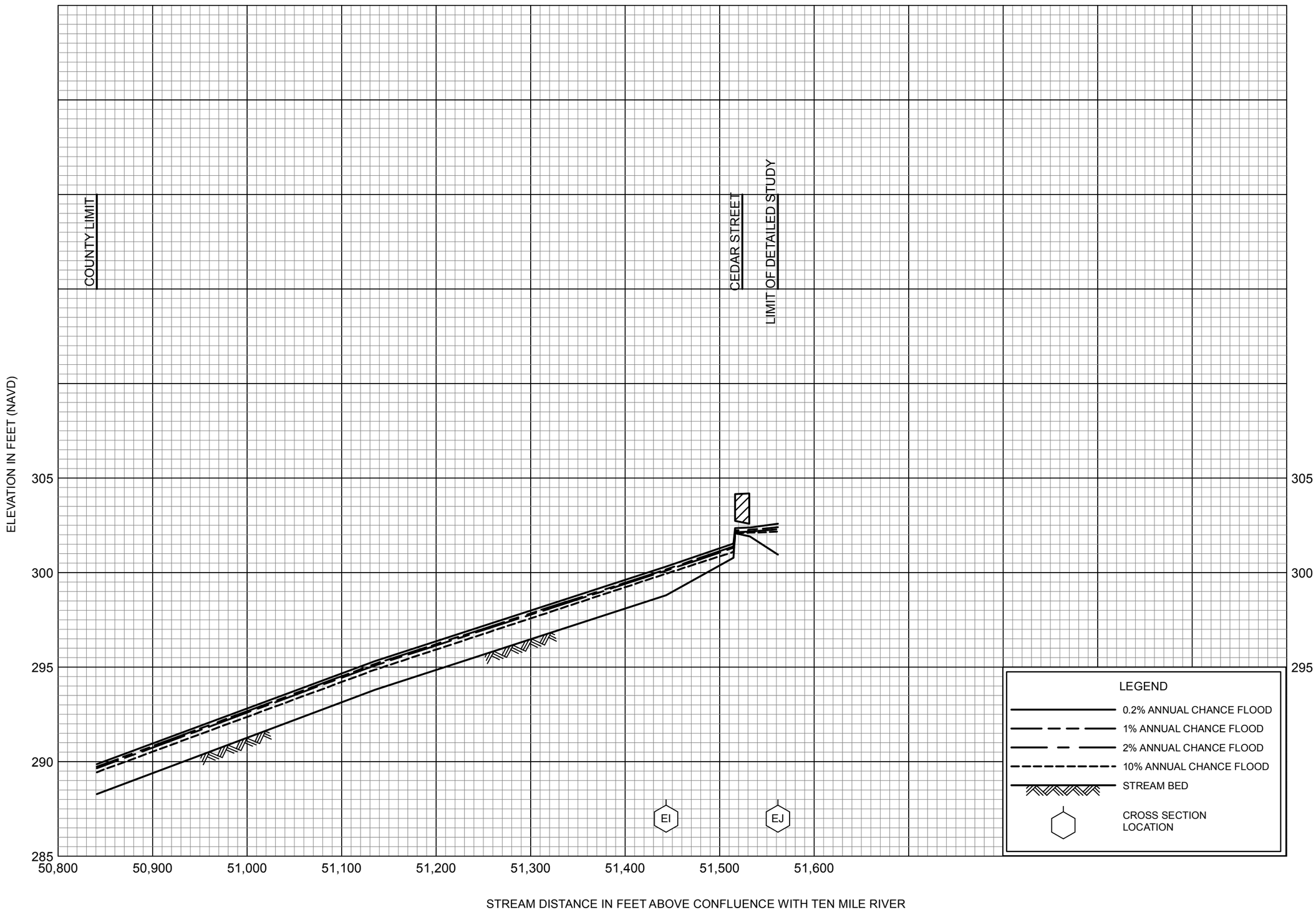


FLOOD PROFILES

SEVENMILE RIVER

FEDERAL EMERGENCY MANAGEMENT AGENCY

NORFOLK COUNTY, MA

(ALL JURISDICTIONS)

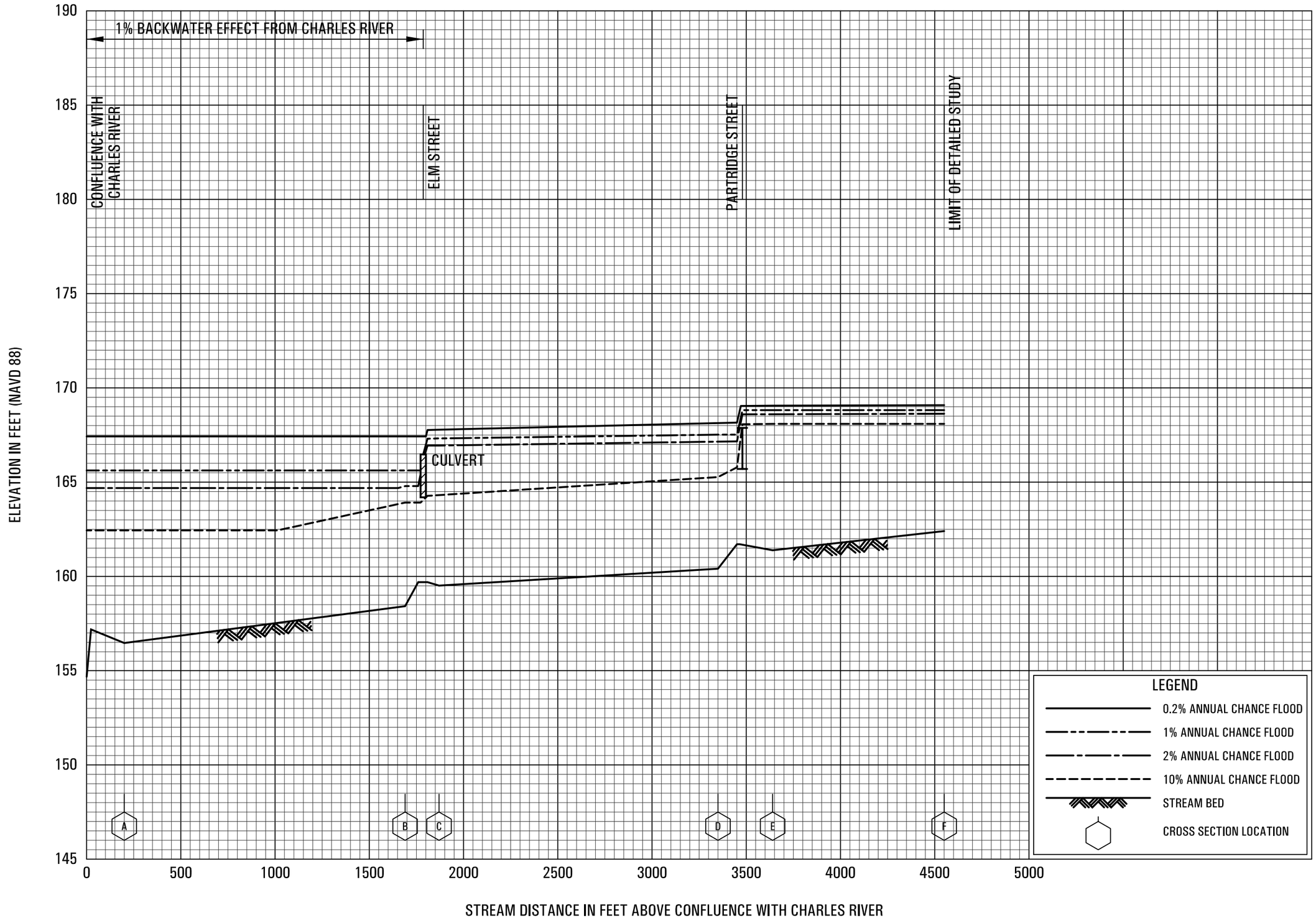


FLOOD PROFILES

SHEPARDS BROOK

FEDERAL EMERGENCY MANAGEMENT AGENCY

NORFOLK COUNTY, MA

(ALL JURISDICTIONS)

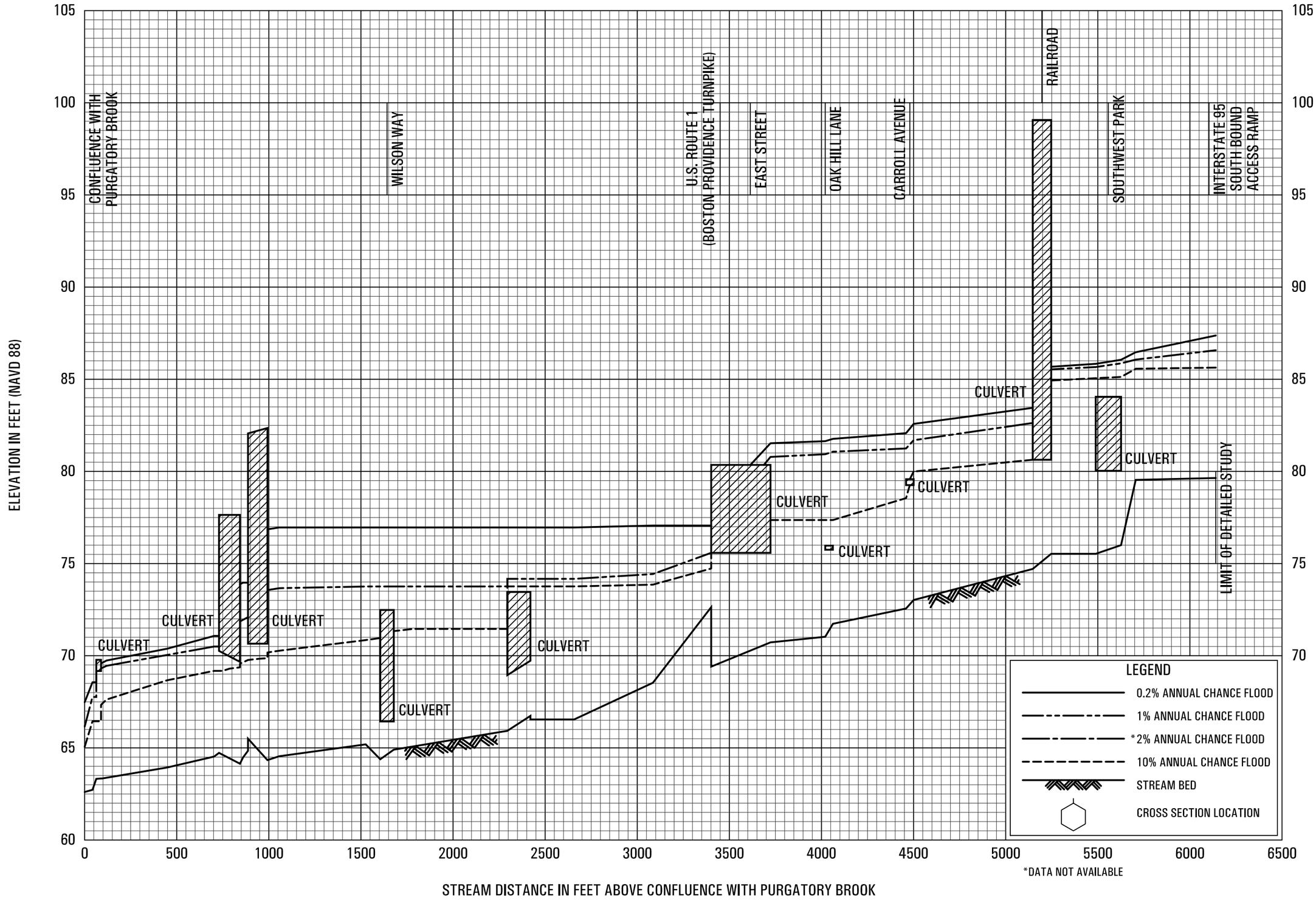


FLOOD PROFILES

SOUTH BROOK

FEDERAL EMERGENCY MANAGEMENT AGENCY

NORFOLK COUNTY, MA

(ALL JURISDICTIONS)

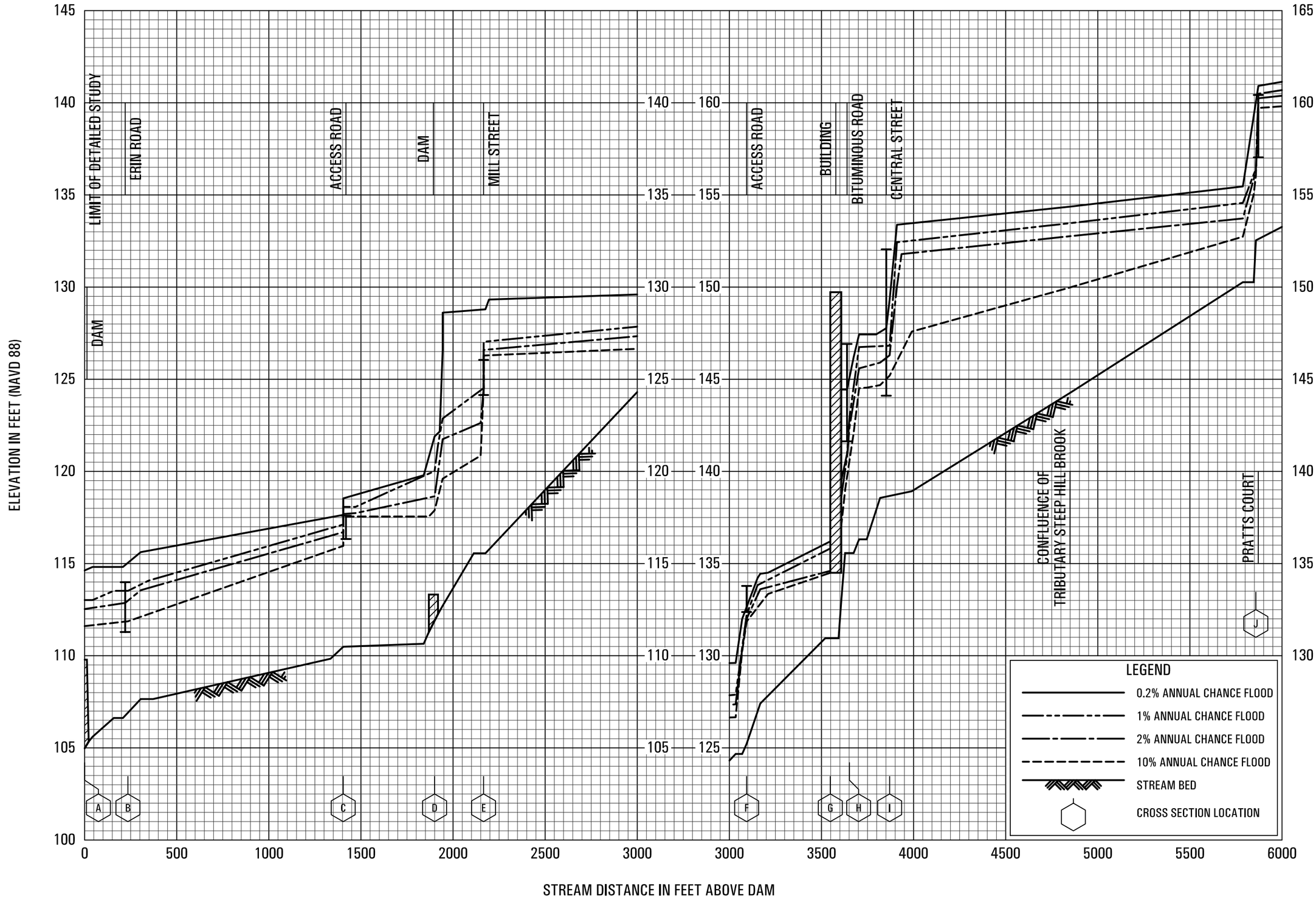


FLOOD PROFILES

STEEP HILL BROOK

FEDERAL EMERGENCY MANAGEMENT AGENCY

NORFOLK COUNTY, MA

(ALL JURISDICTIONS)

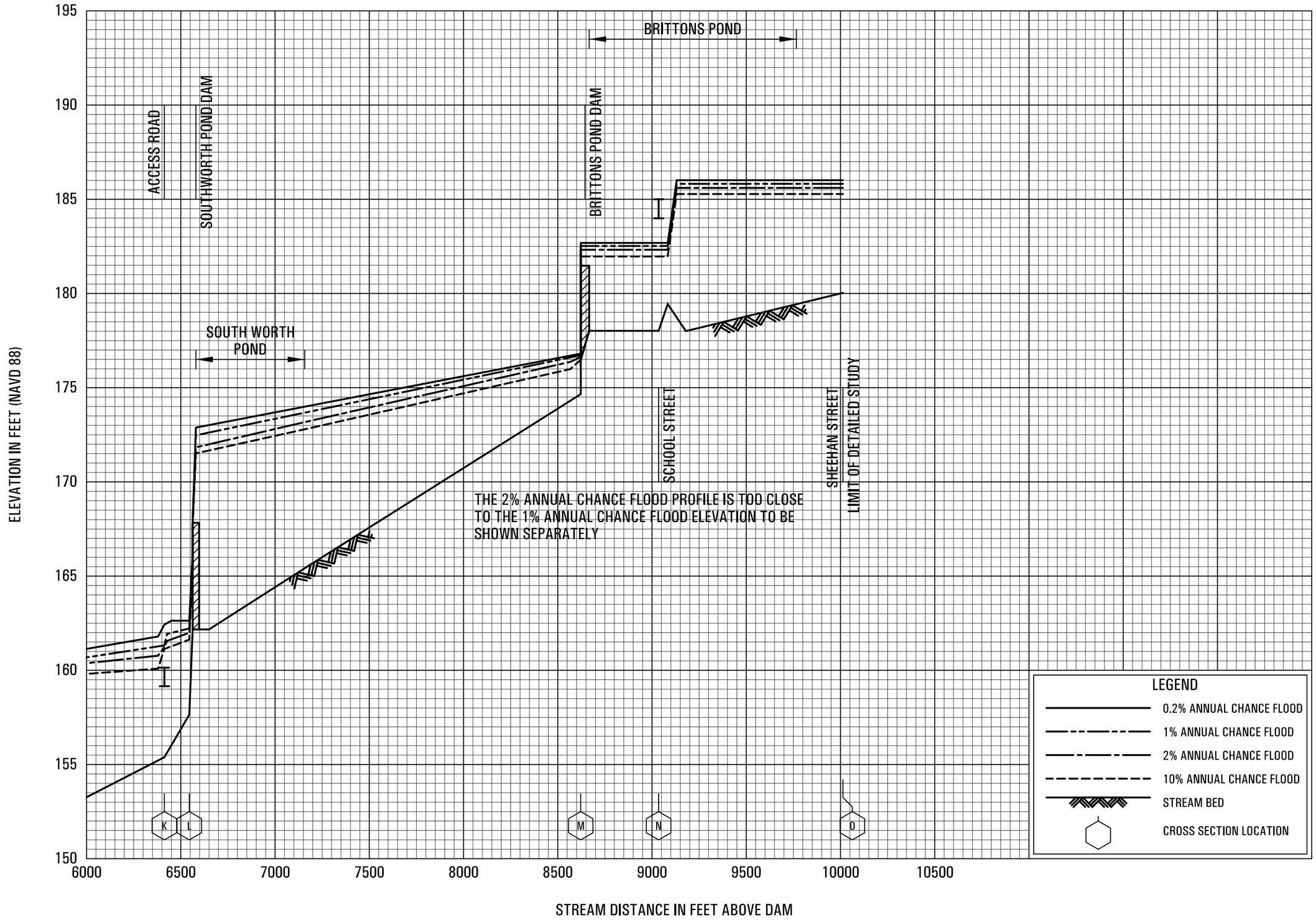


FLOOD PROFILES

STEEP HILL BROOK

FEDERAL EMERGENCY MANAGEMENT AGENCY

NORFOLK COUNTY, MA

(ALL JURISDICTIONS)

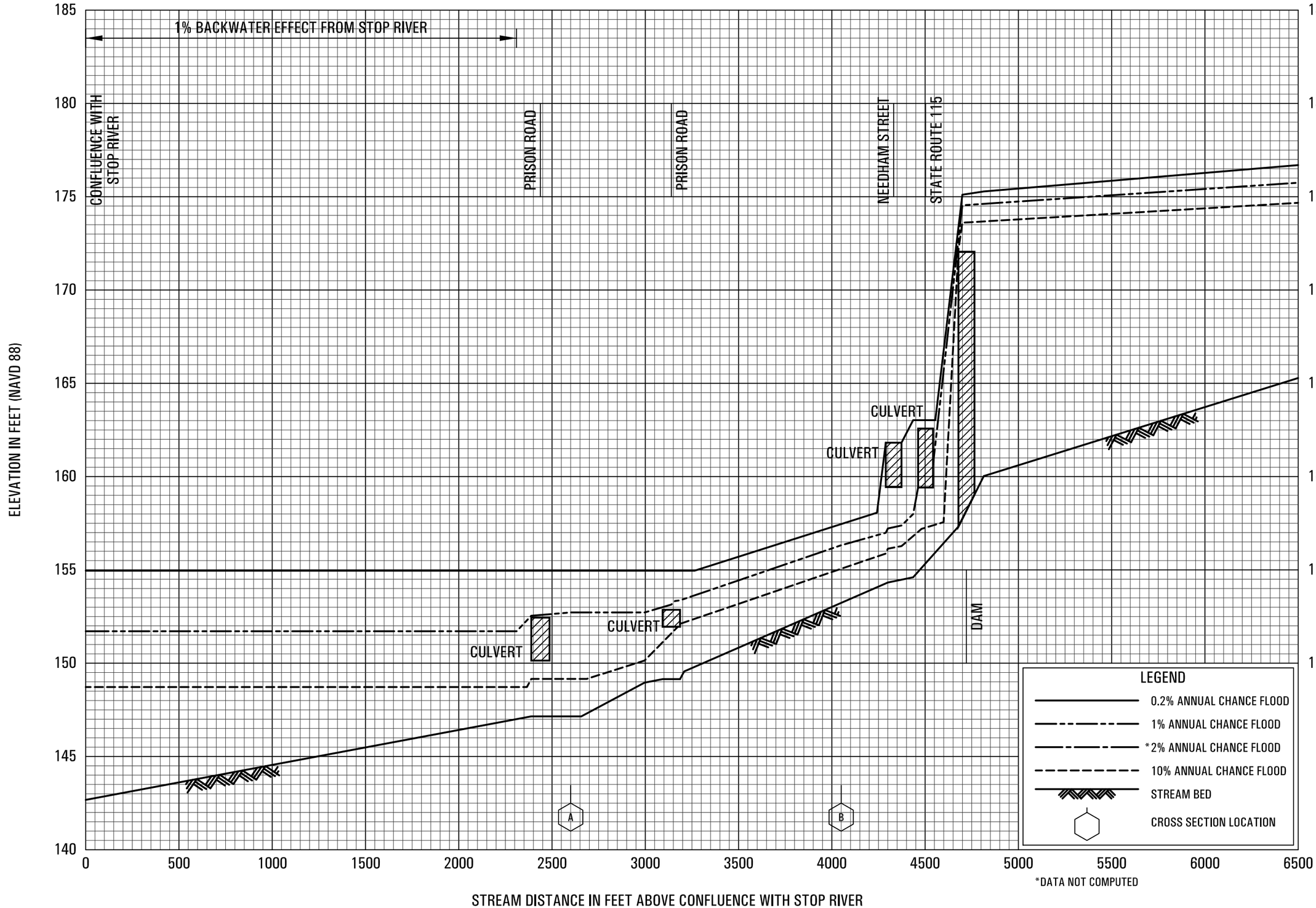


FLOOD PROFILES

STONY BROOK

FEDERAL EMERGENCY MANAGEMENT AGENCY

NORFOLK COUNTY, MA

(ALL JURISDICTIONS)

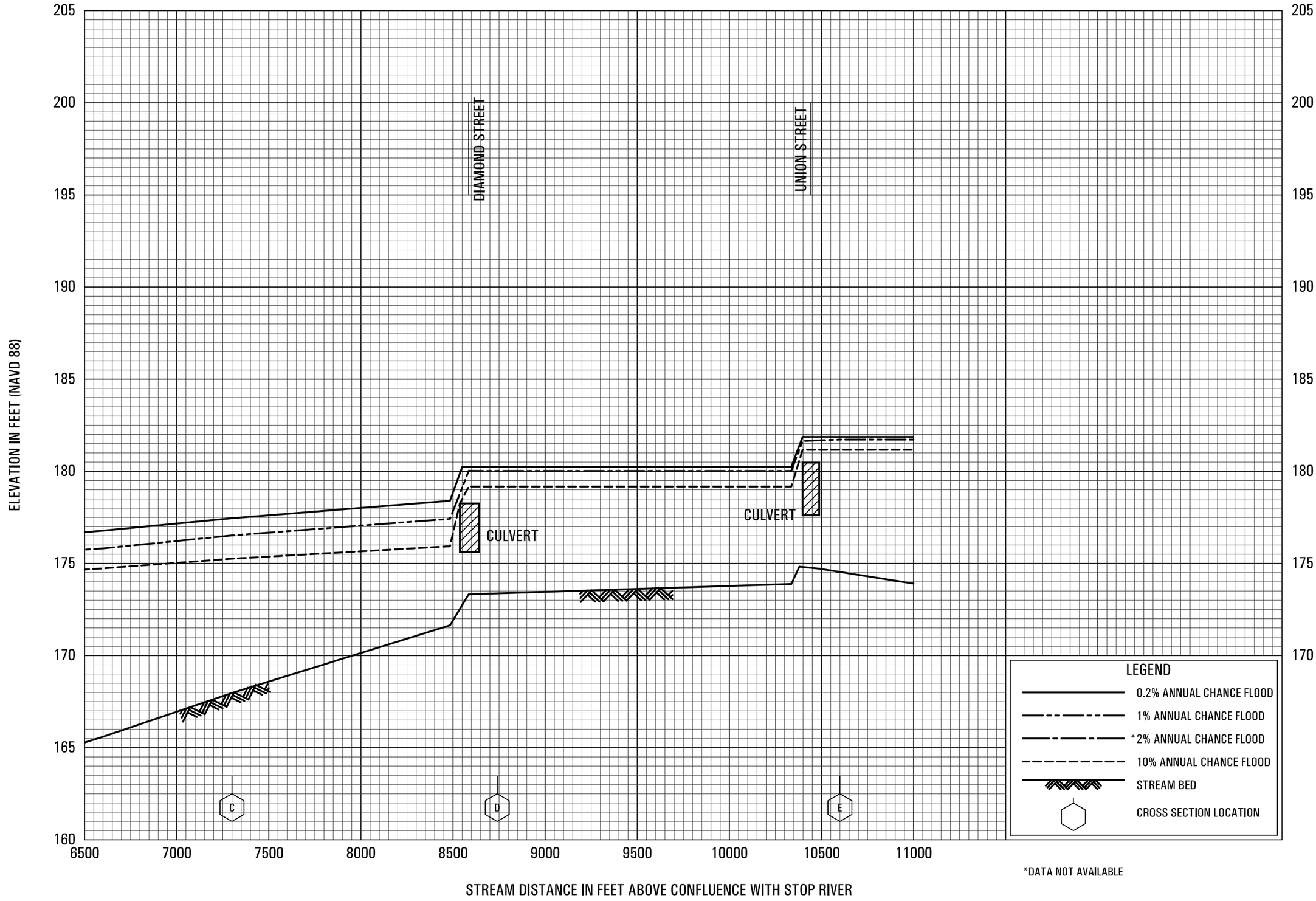


FLOOD PROFILES

STONY BROOK

FEDERAL EMERGENCY MANAGEMENT AGENCY

NORFOLK COUNTY, MA

(ALL JURISDICTIONS)

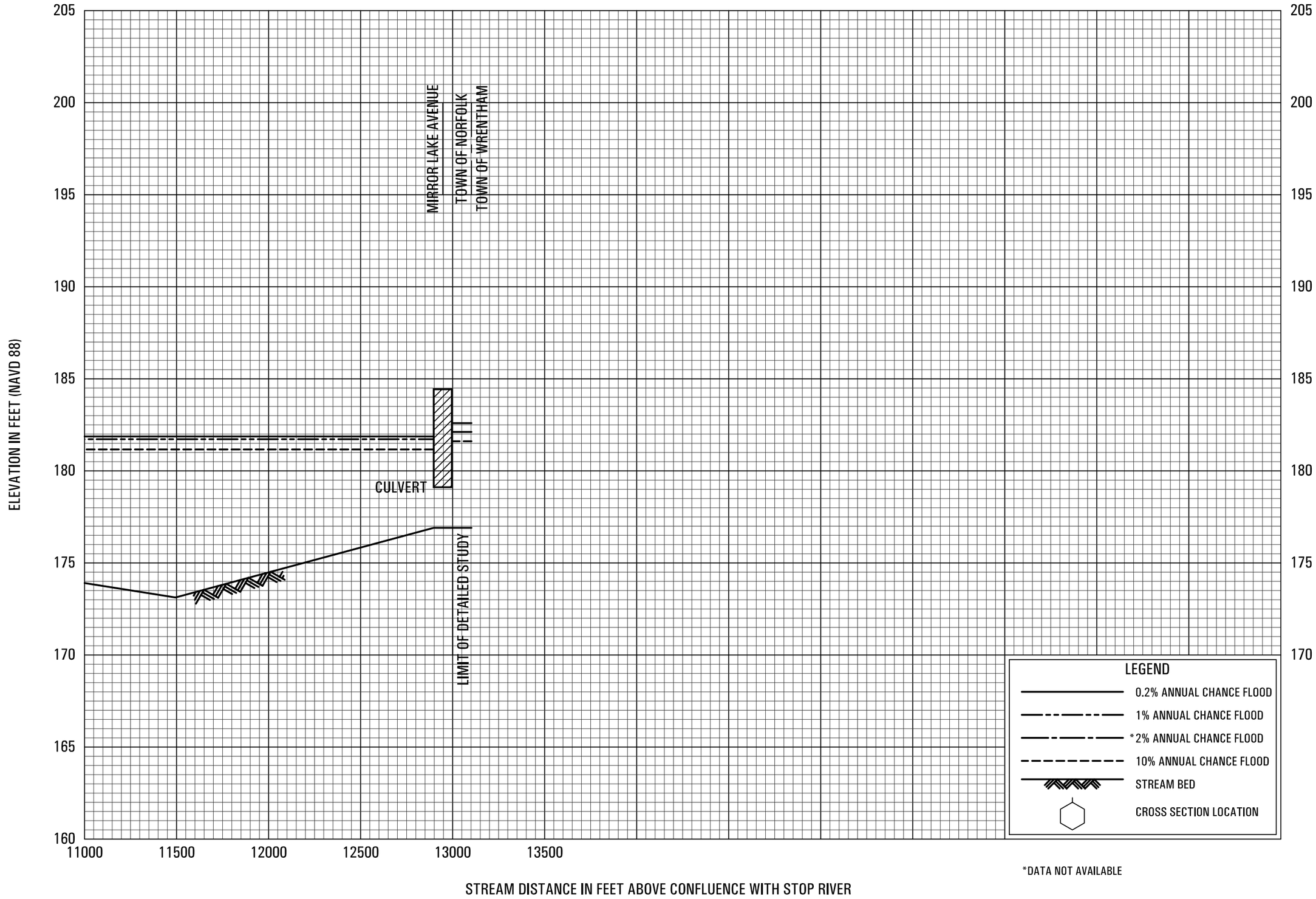


FLOOD PROFILES

STONY BROOK

FEDERAL EMERGENCY MANAGEMENT AGENCY

NORFOLK COUNTY, MA

(ALL JURISDICTIONS)

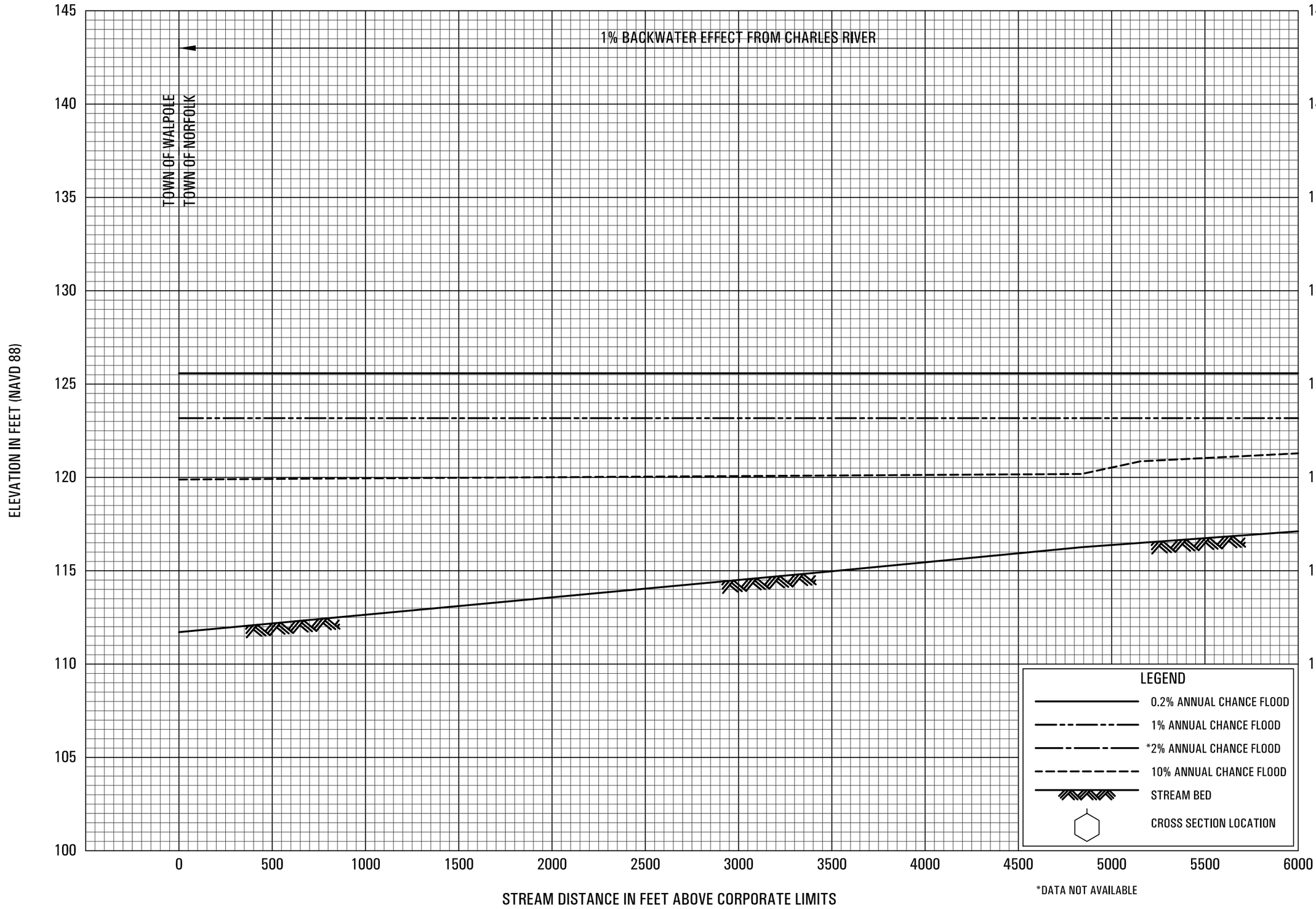


FLOOD PROFILES

STOP RIVER

FEDERAL EMERGENCY MANAGEMENT AGENCY

NORFOLK COUNTY, MA

(ALL JURISDICTIONS)




FLOOD PROFILES

STOP RIVER

FEDERAL EMERGENCY MANAGEMENT AGENCY

NORFOLK COUNTY, MA

(ALL JURISDICTIONS)

217P

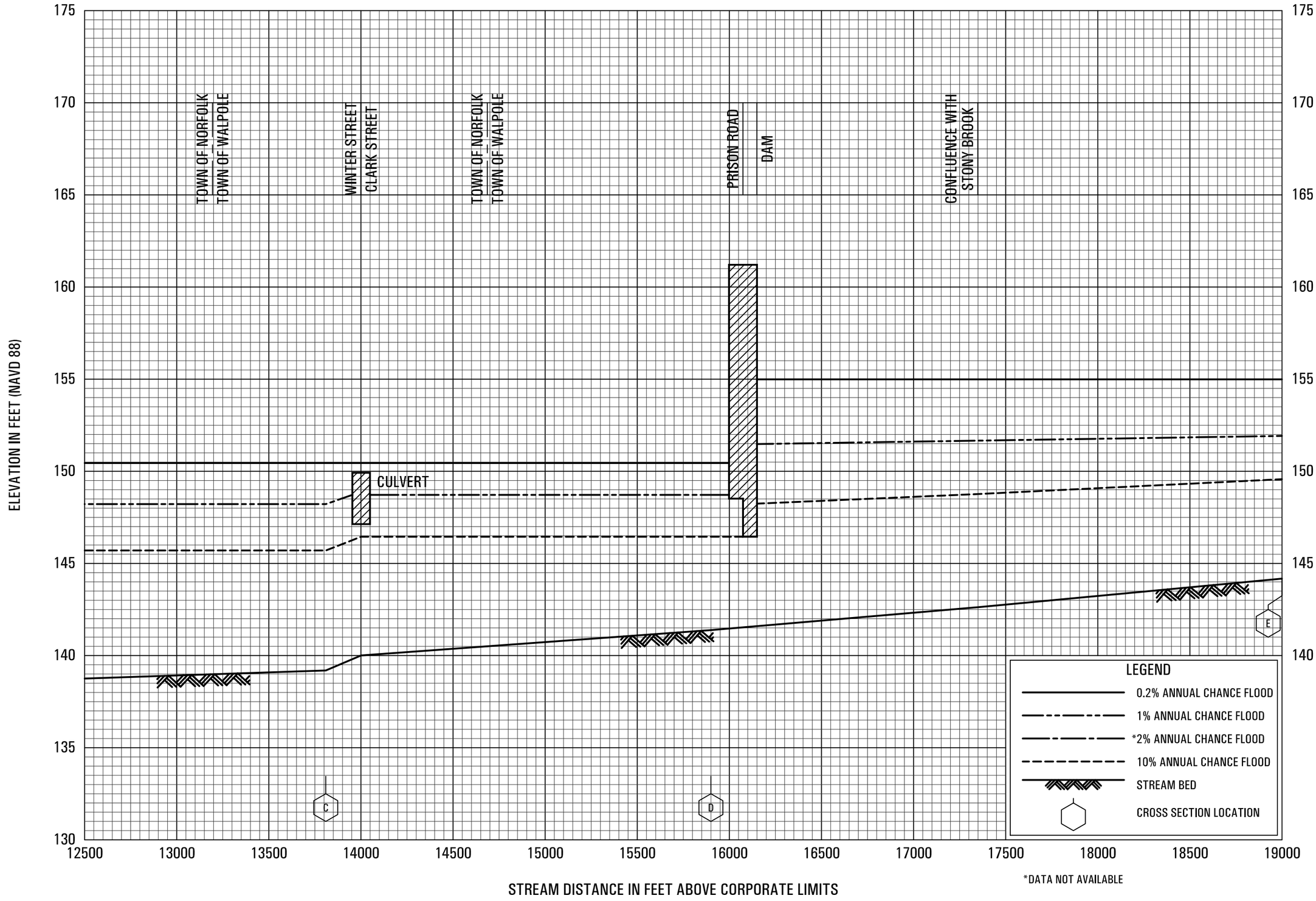


FLOOD PROFILES

STOP RIVER

FEDERAL EMERGENCY MANAGEMENT AGENCY

NORFOLK COUNTY, MA

(ALL JURISDICTIONS)

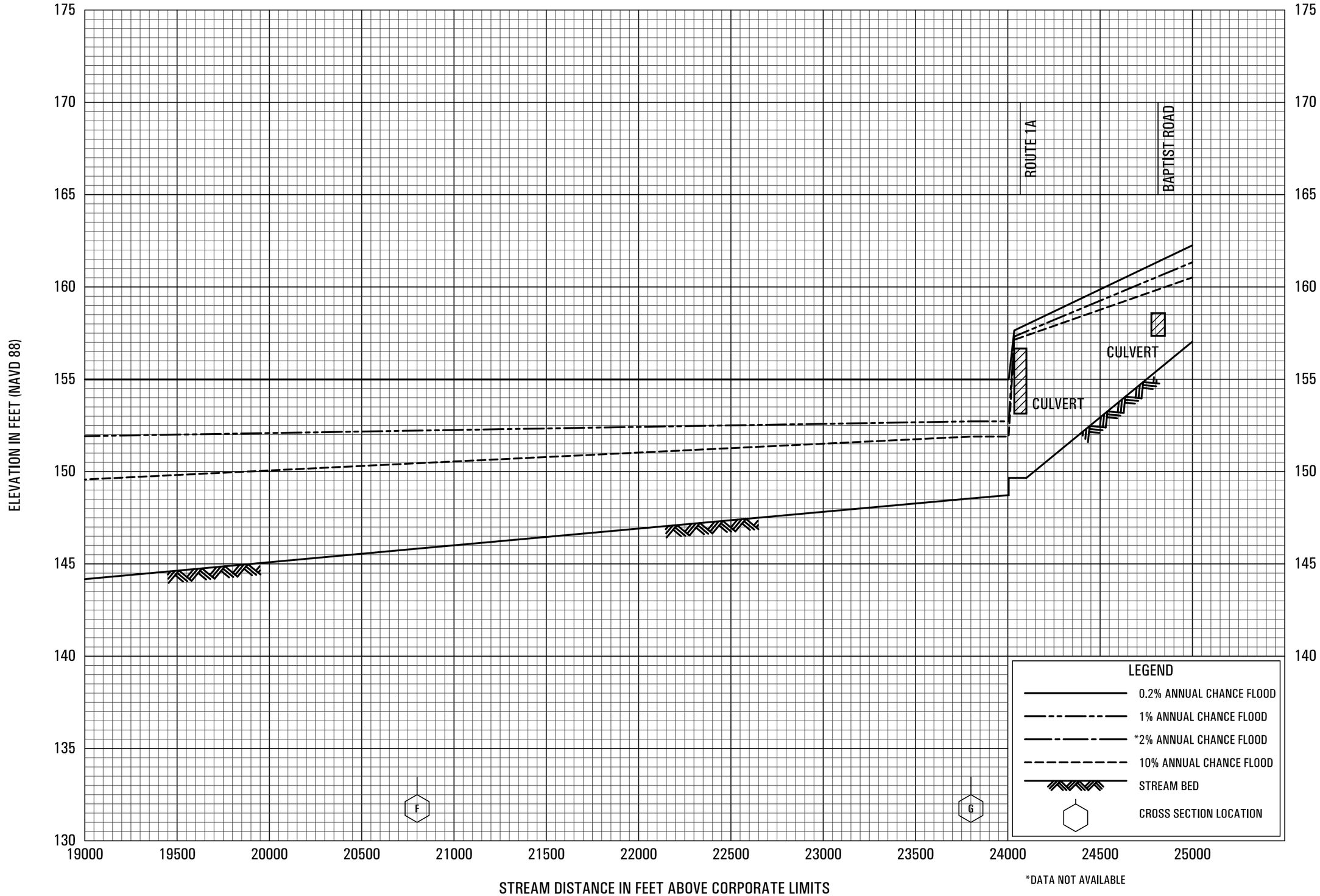


FLOOD PROFILES

STOP RIVER

FEDERAL EMERGENCY MANAGEMENT AGENCY

NORFOLK COUNTY, MA

(ALL JURISDICTIONS)




FLOOD PROFILES

STOP RIVER

FEDERAL EMERGENCY MANAGEMENT AGENCY

NORFOLK COUNTY, MA

(ALL JURISDICTIONS)

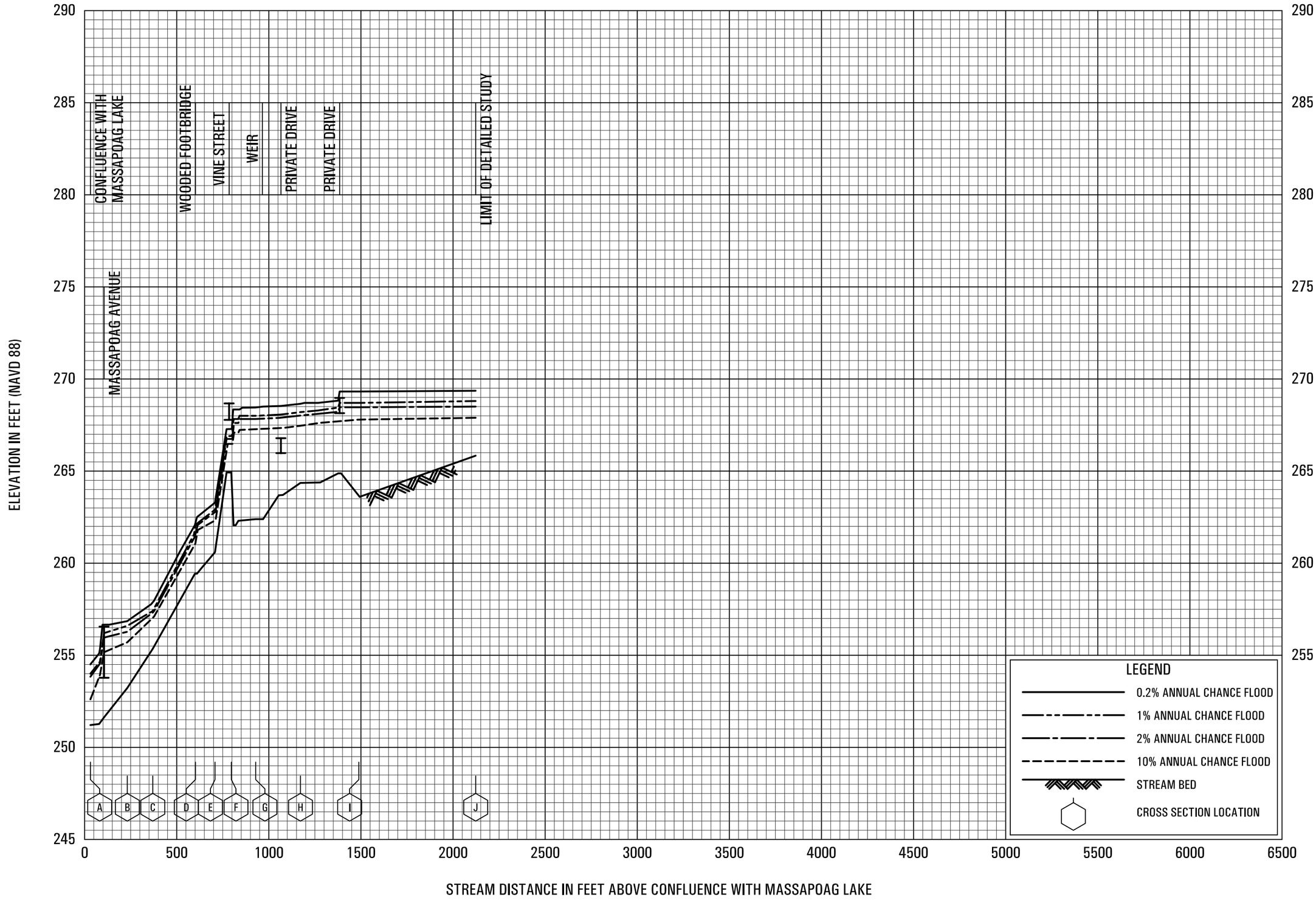


FLOOD PROFILES

SUCKER BROOK

FEDERAL EMERGENCY MANAGEMENT AGENCY

NORFOLK COUNTY, MA

(ALL JURISDICTIONS)

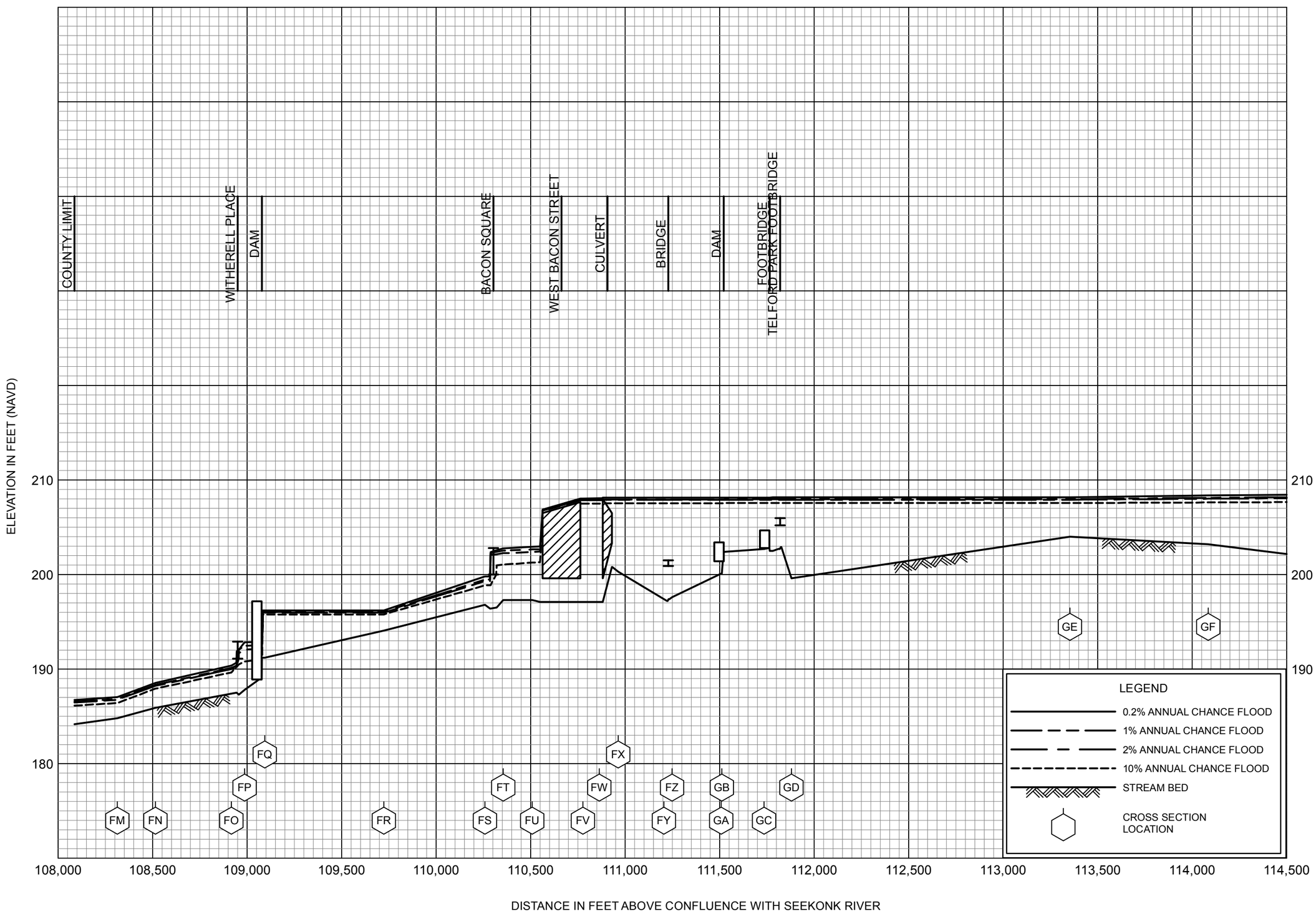


FLOOD PROFILES

TEN MILE RIVER

FEDERAL EMERGENCY MANAGEMENT AGENCY

NORFOLK COUNTY, MA

(ALL JURISDICTIONS)

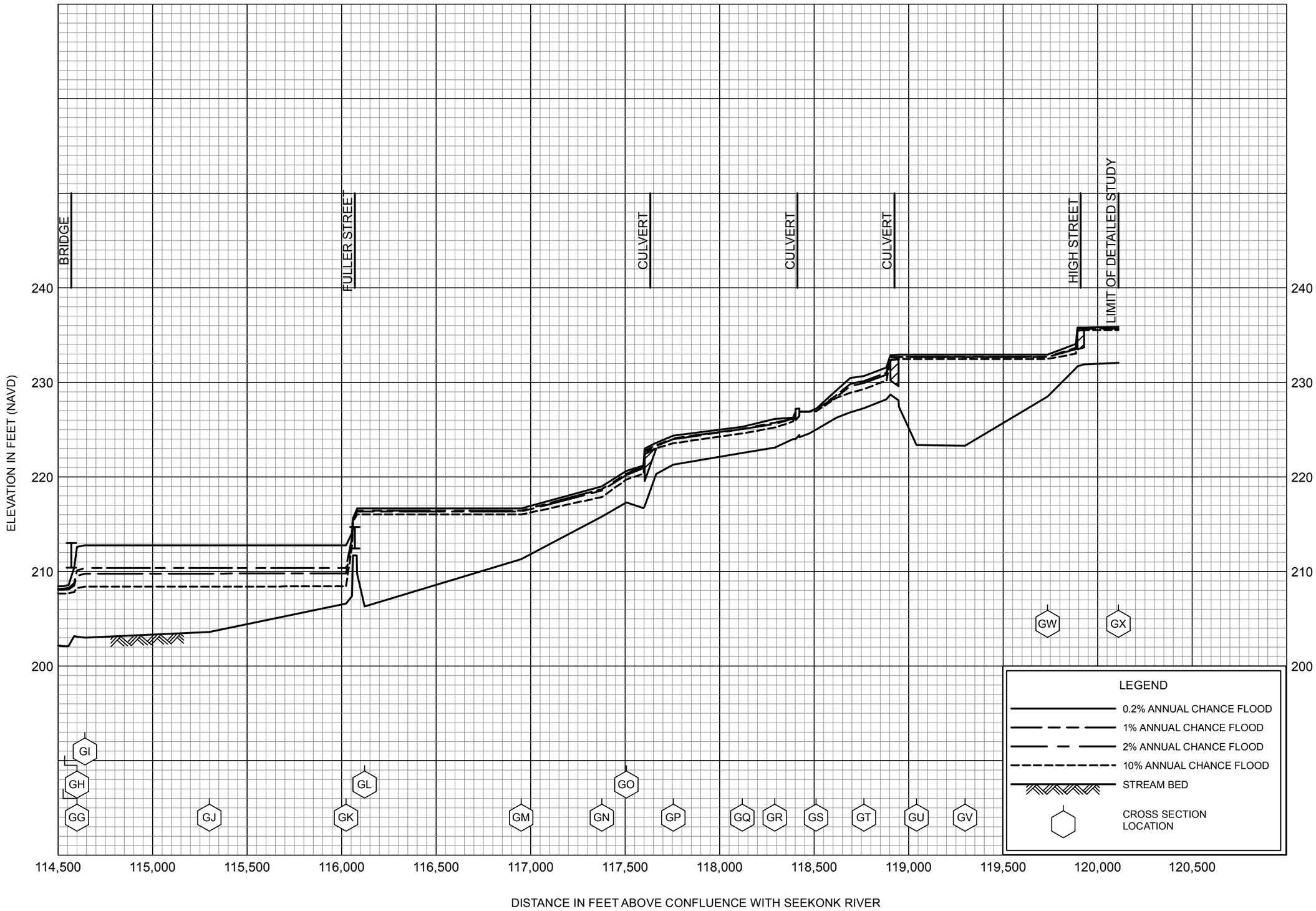


FLOOD PROFILES

TEN MILE RIVER

FEDERAL EMERGENCY MANAGEMENT AGENCY

NORFOLK COUNTY, MA

(ALL JURISDICTIONS)

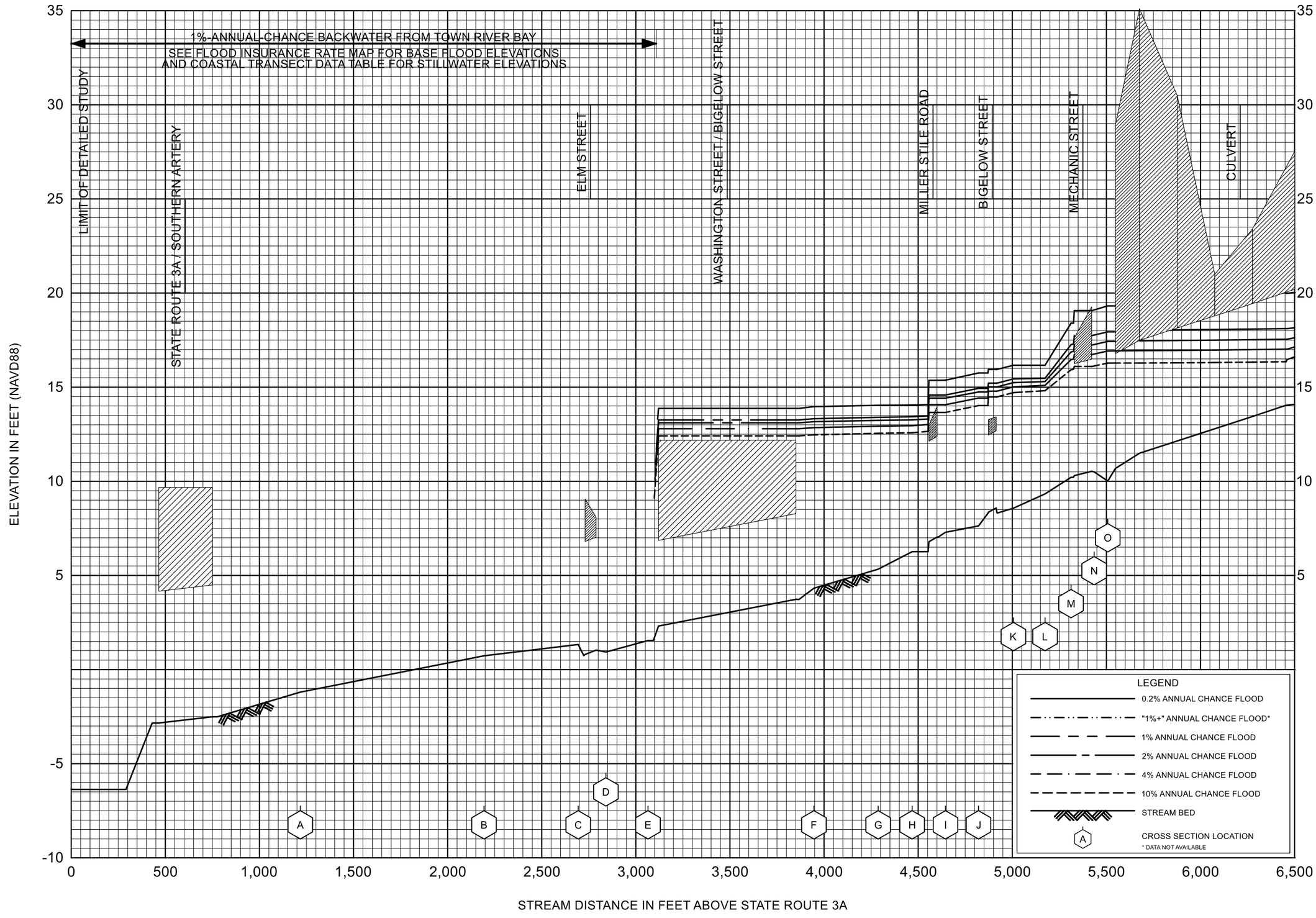


FLOOD PROFILES

TOWN BROOK

FEDERAL EMERGENCY MANAGEMENT AGENCY

NORFOLK COUNTY, MA

(ALL JURISDICTIONS)

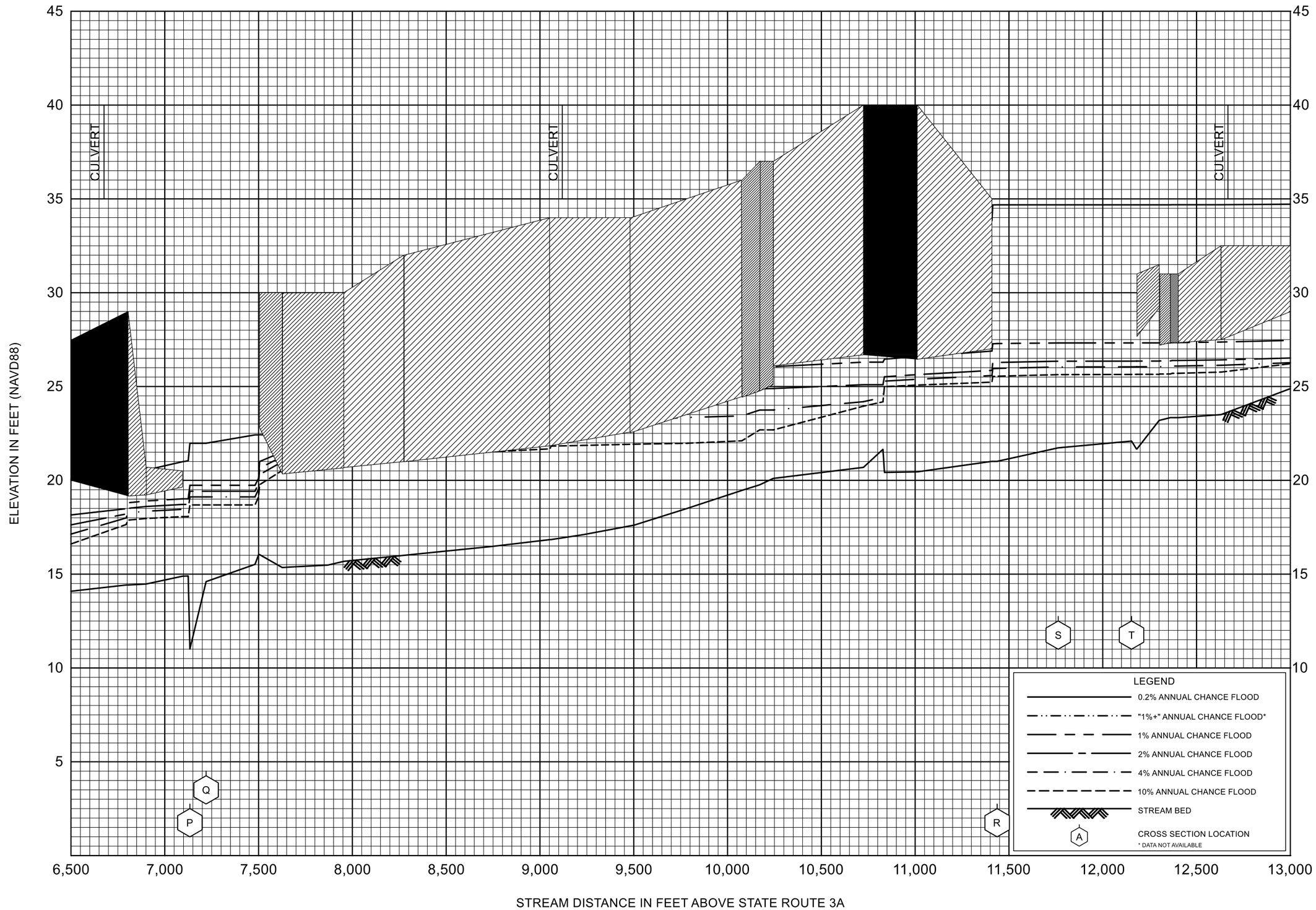


FLOOD PROFILES

TOWN BROOK

FEDERAL EMERGENCY MANAGEMENT AGENCY

NORFOLK COUNTY, MA

(ALL JURISDICTIONS)

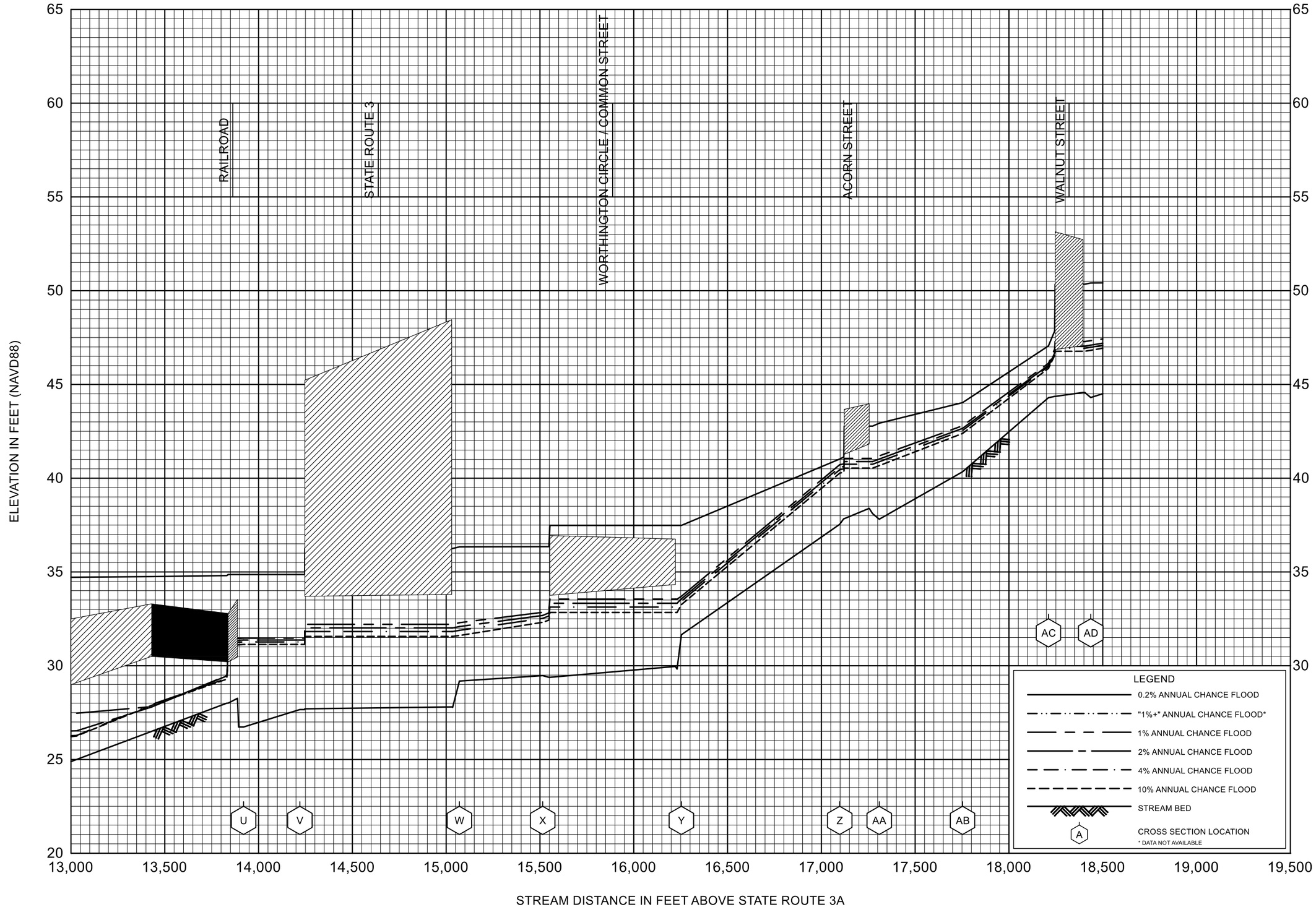


FLOOD PROFILES

TOWN BROOK

FEDERAL EMERGENCY MANAGEMENT AGENCY

NORFOLK COUNTY, MA

(ALL JURISDICTIONS)

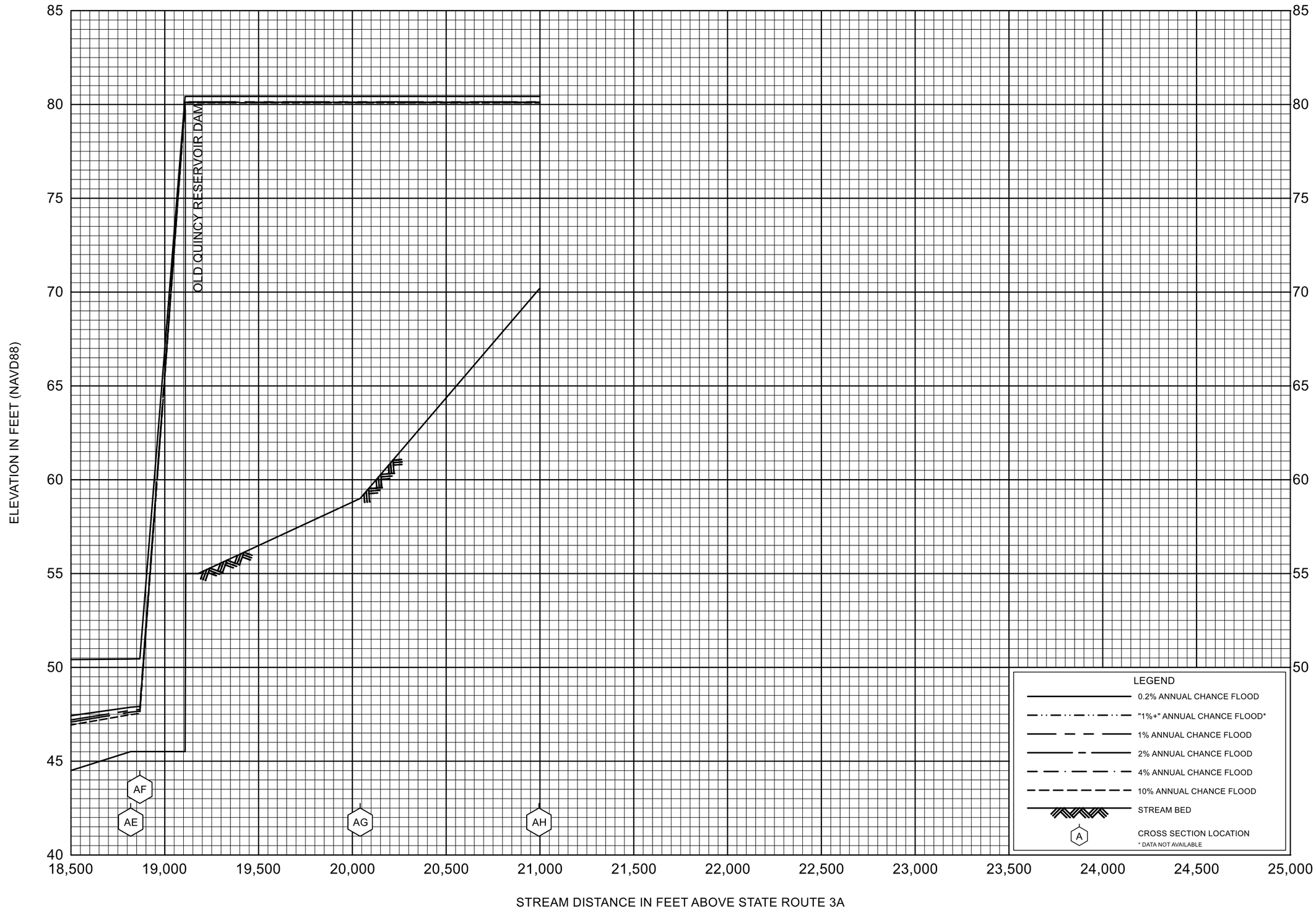


FLOOD PROFILES

TOWN BROOK

FEDERAL EMERGENCY MANAGEMENT AGENCY

NORFOLK COUNTY, MA

(ALL JURISDICTIONS)

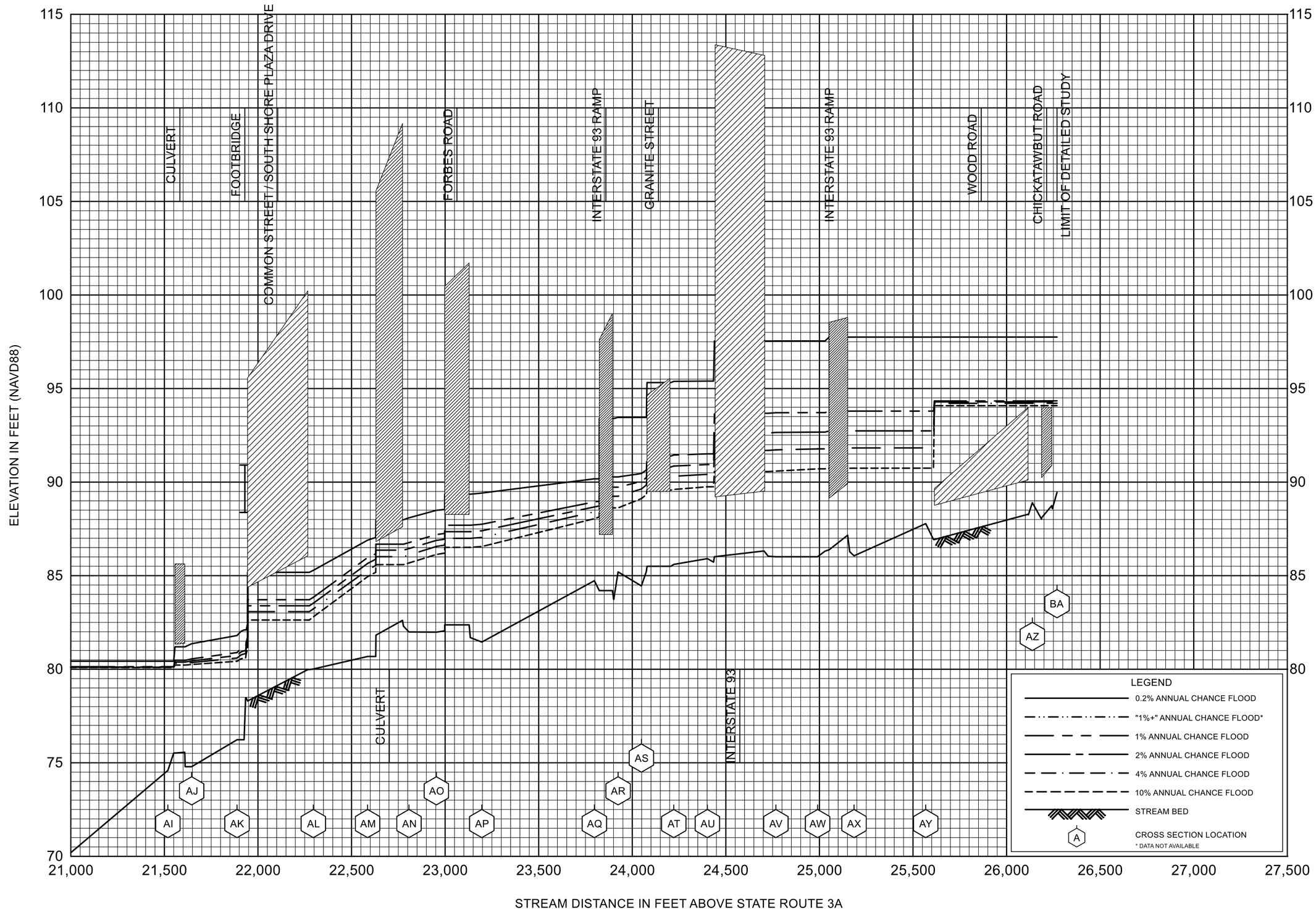


FLOOD PROFILES

TOWN BROOK

FEDERAL EMERGENCY MANAGEMENT AGENCY

NORFOLK COUNTY, MA

(ALL JURISDICTIONS)

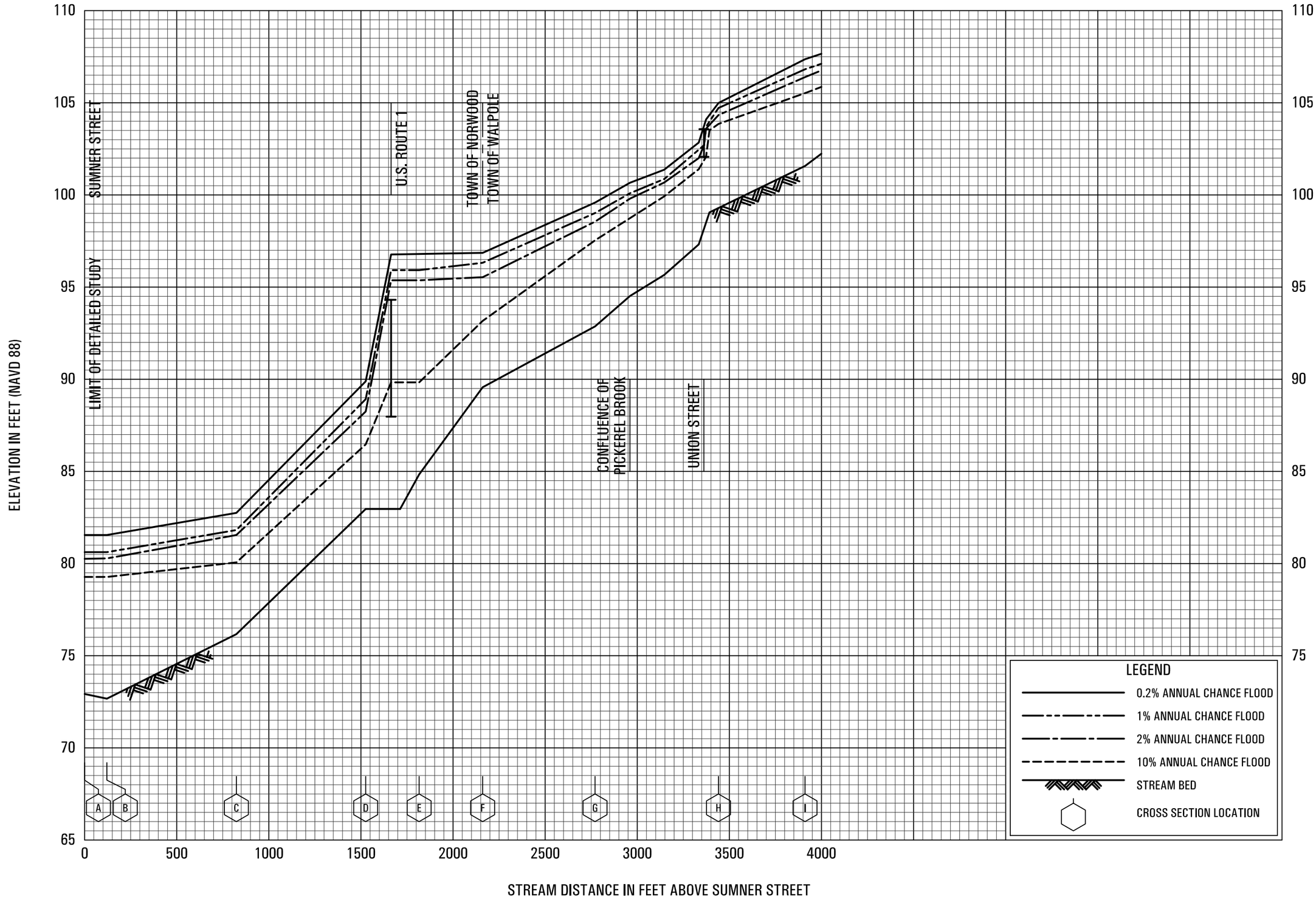


FLOOD PROFILES

TRAPHOLE BROOK

FEDERAL EMERGENCY MANAGEMENT AGENCY

NORFOLK COUNTY, MA

(ALL JURISDICTIONS)

229P

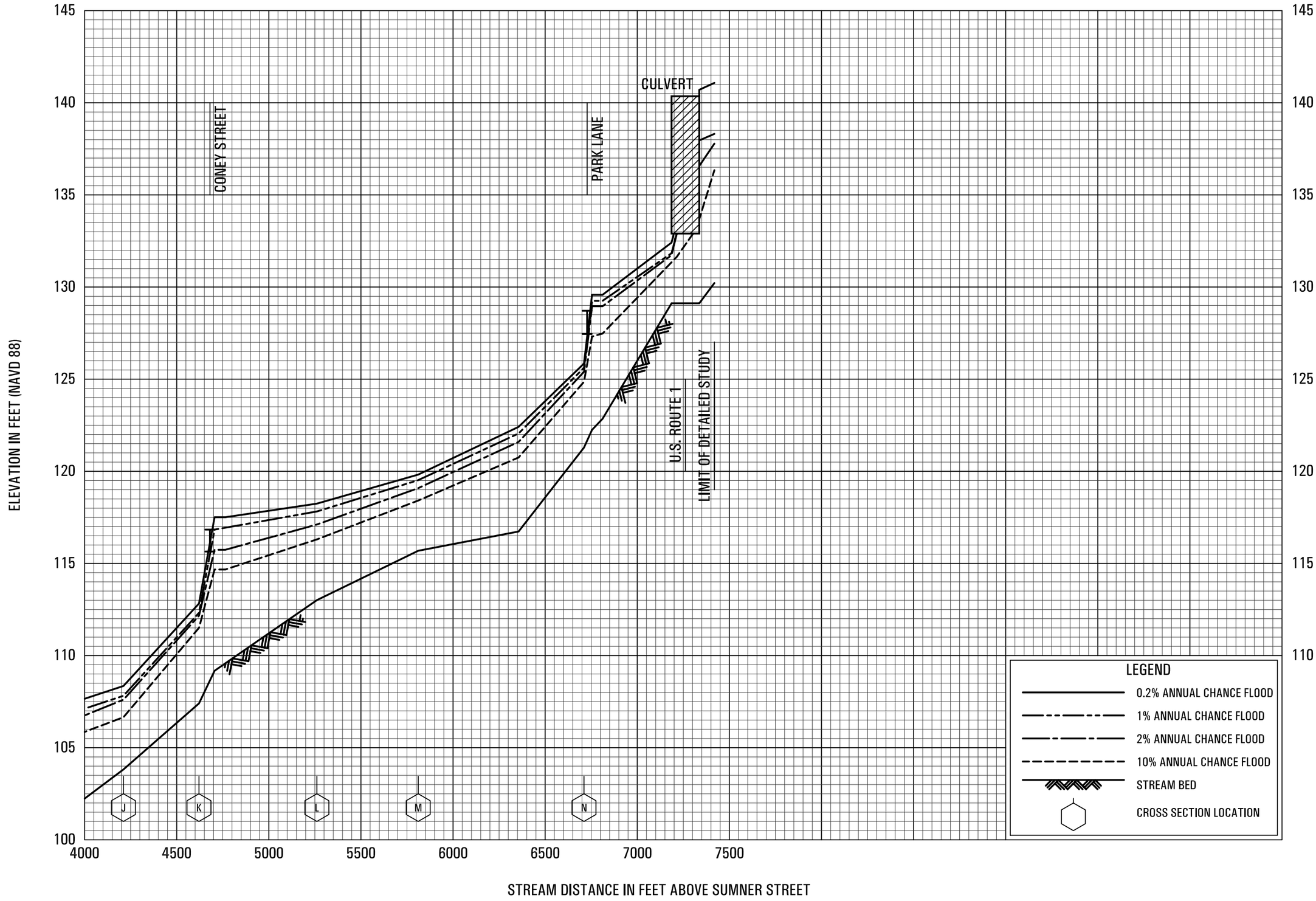


FLOOD PROFILES

TRAPHOLE BROOK

FEDERAL EMERGENCY MANAGEMENT AGENCY

NORFOLK COUNTY, MA

(ALL JURISDICTIONS)

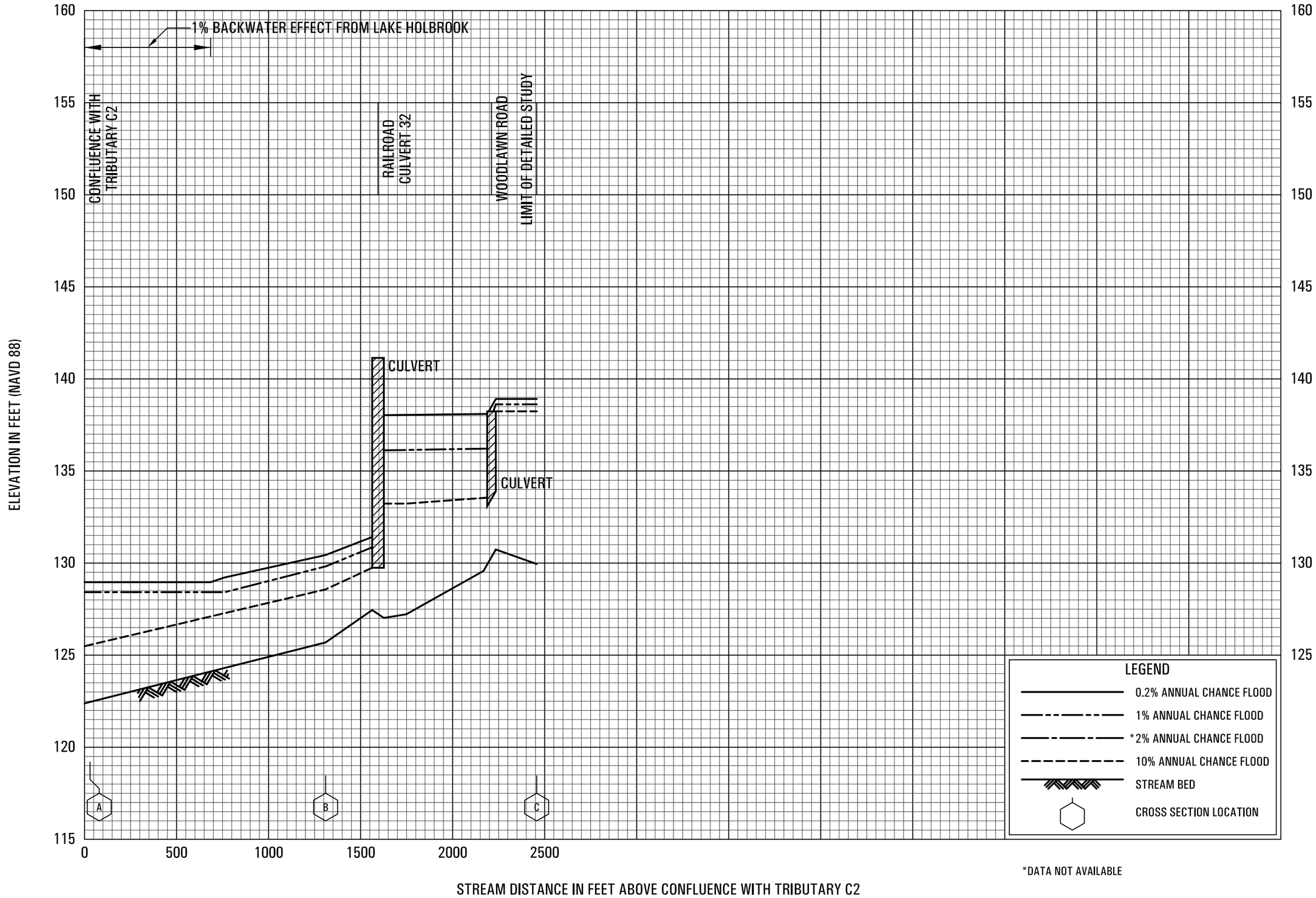


FLOOD PROFILES

TRIBUTARY C2B

FEDERAL EMERGENCY MANAGEMENT AGENCY

NORFOLK COUNTY, MA

(ALL JURISDICTIONS)

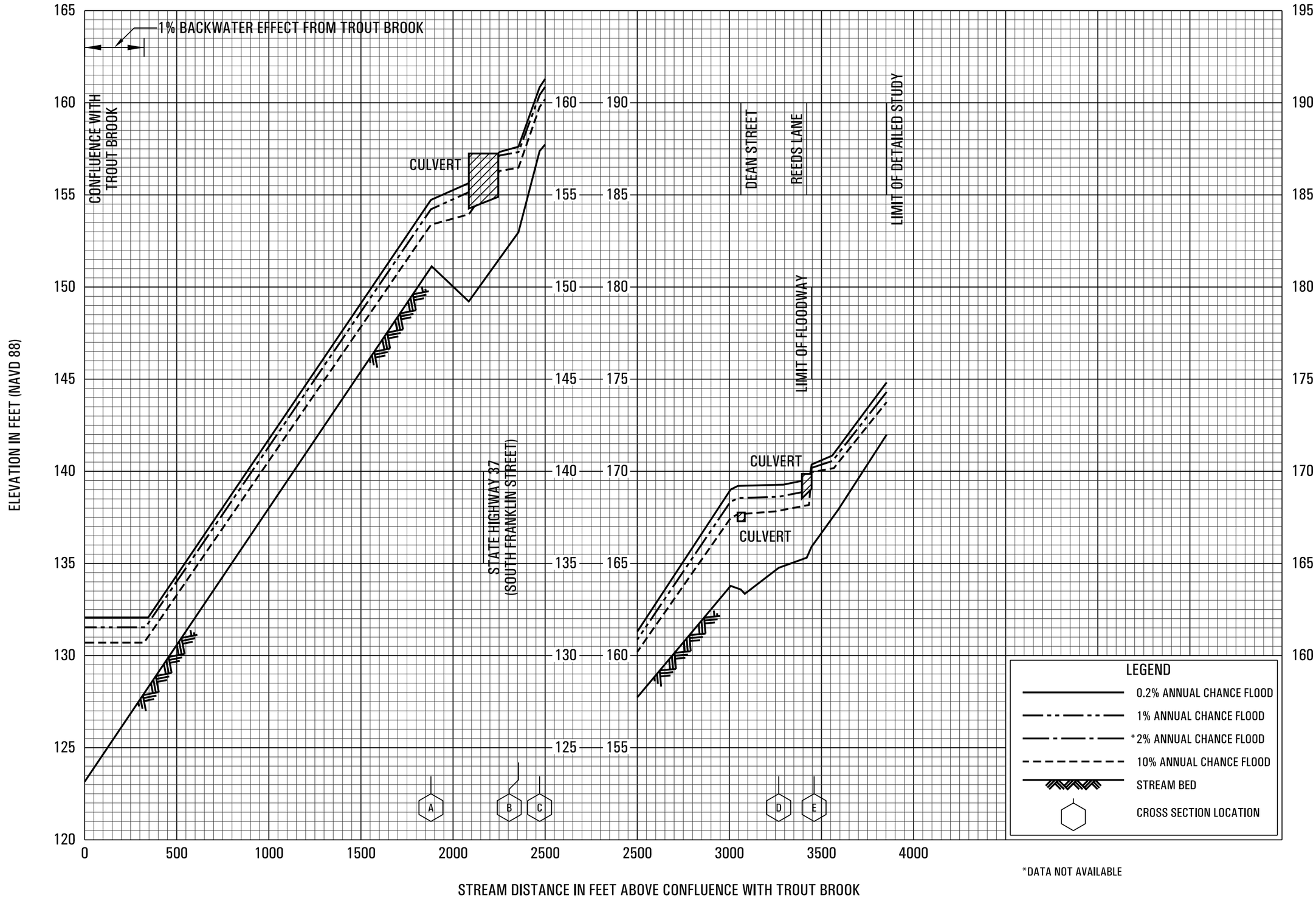


FLOOD PROFILES

TRIBUTARY R2

FEDERAL EMERGENCY MANAGEMENT AGENCY

NORFOLK COUNTY, MA

(ALL JURISDICTIONS)

232P

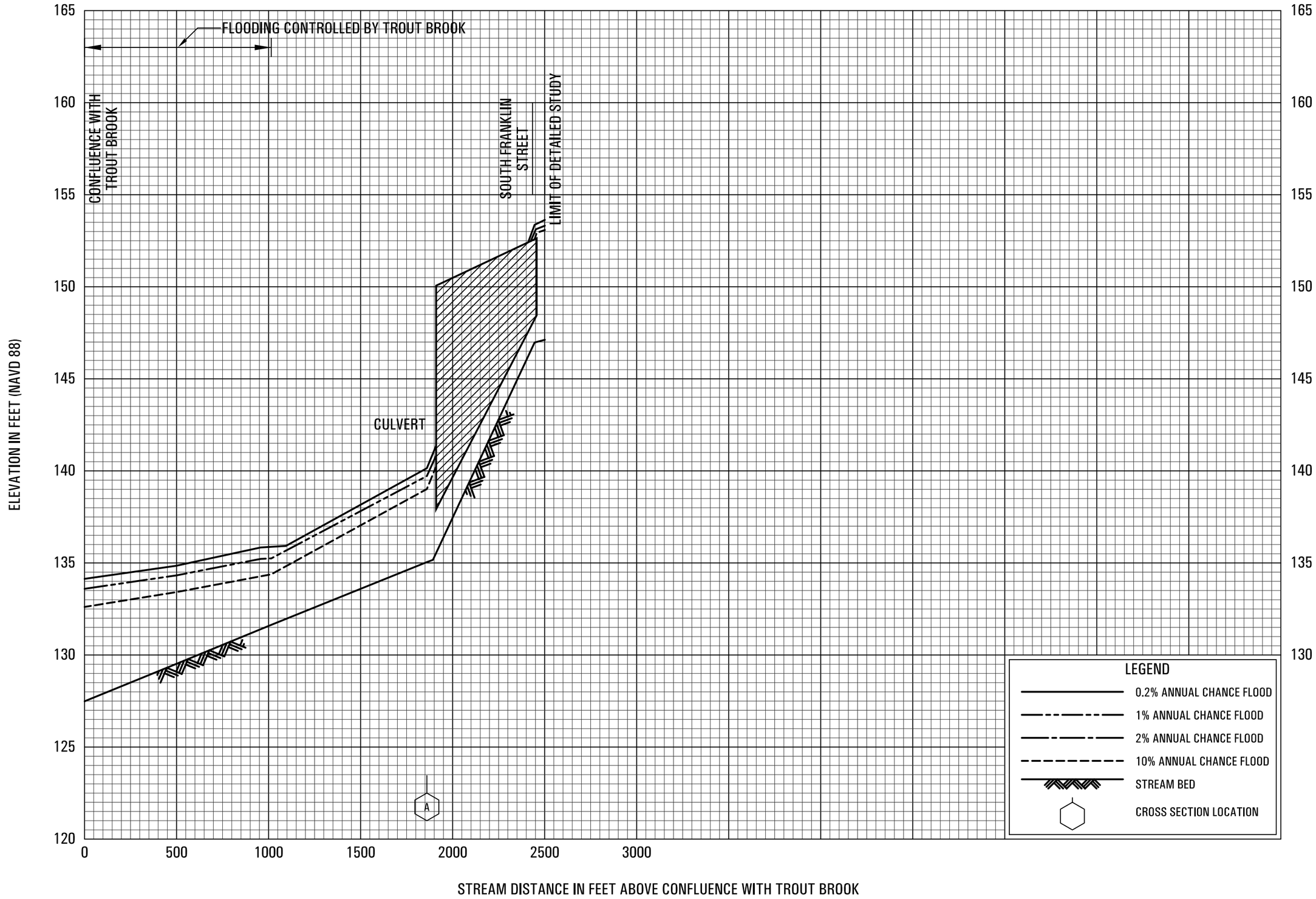


FLOOD PROFILES

TRIBUTARY R3

FEDERAL EMERGENCY MANAGEMENT AGENCY

NORFOLK COUNTY, MA

(ALL JURISDICTIONS)

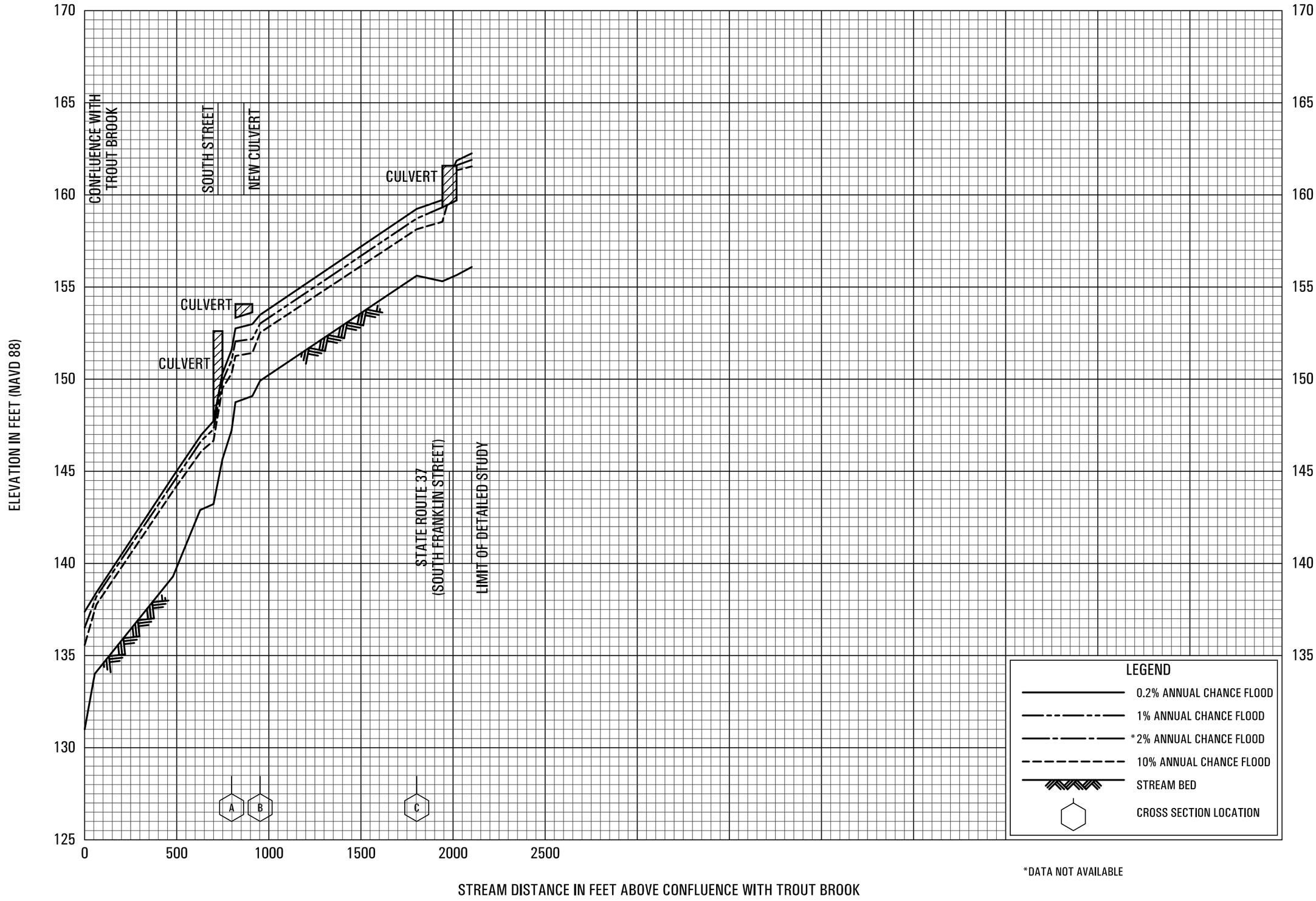


FLOOD PROFILES

TRIBUTARY R4

FEDERAL EMERGENCY MANAGEMENT AGENCY

NORFOLK COUNTY, MA

(ALL JURISDICTIONS)

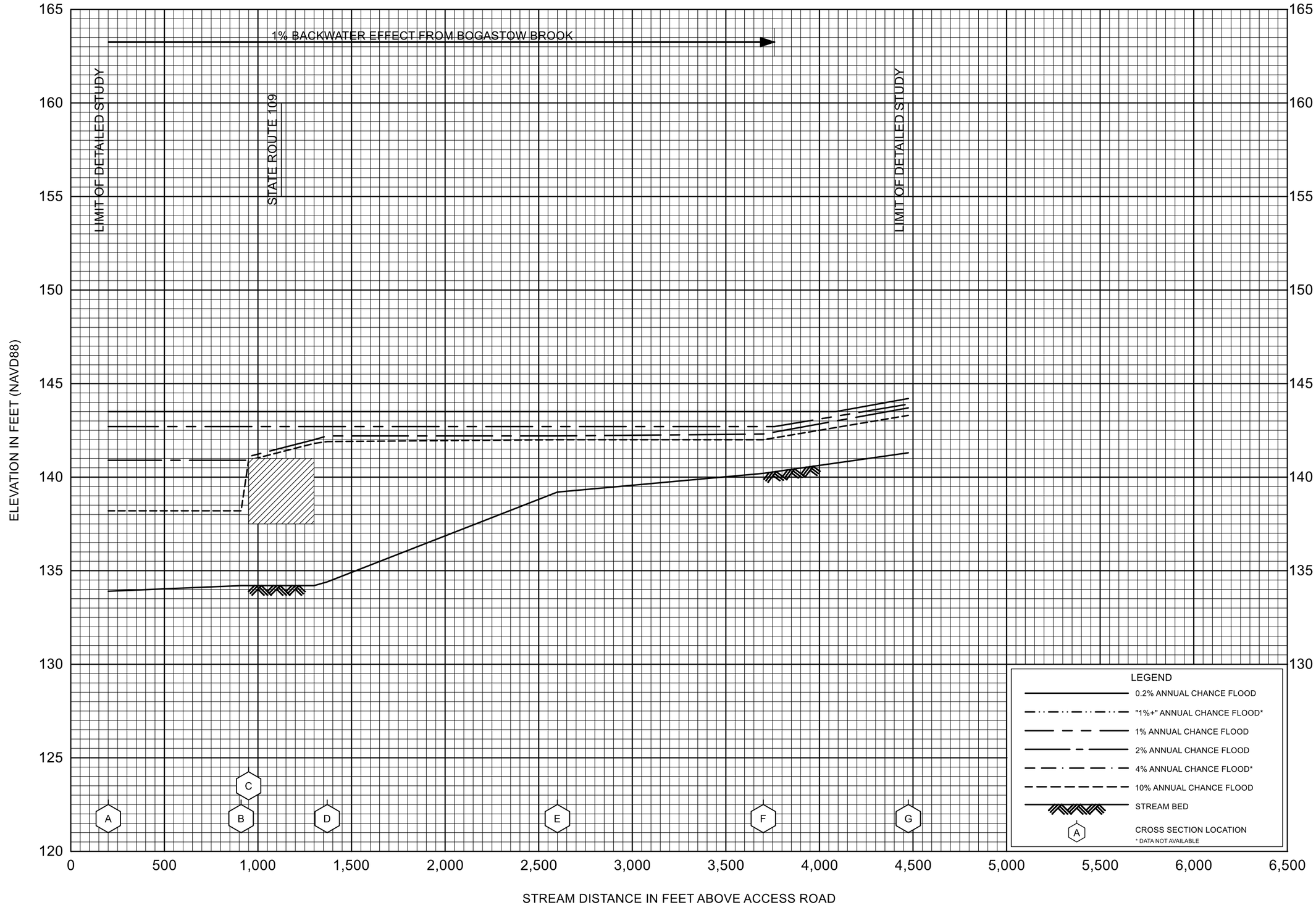


FLOOD PROFILES

TRIBUTARY TO GREAT BLACK SWAMP

FEDERAL EMERGENCY MANAGEMENT AGENCY

NORFOLK COUNTY, MA

(ALL JURISDICTIONS)




FLOOD PROFILES

TRIBUTARY TO STEEP HILL BROOK

FEDERAL EMERGENCY MANAGEMENT AGENCY

NORFOLK COUNTY, MA

(ALL JURISDICTIONS)

236P

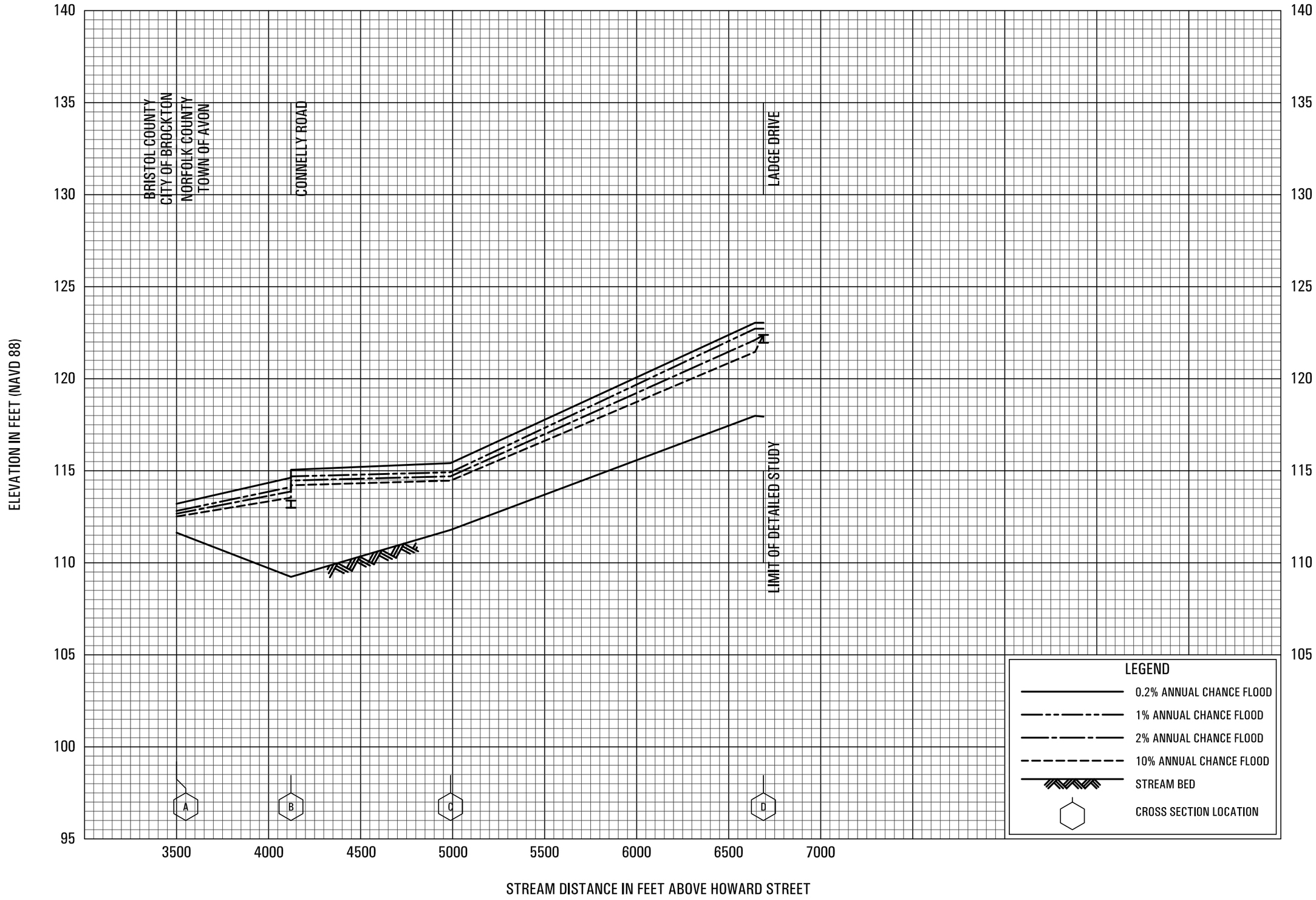


FLOOD PROFILES

TROUT BROOK (TOWN OF AVON)

FEDERAL EMERGENCY MANAGEMENT AGENCY

NORFOLK COUNTY, MA

(ALL JURISDICTIONS)

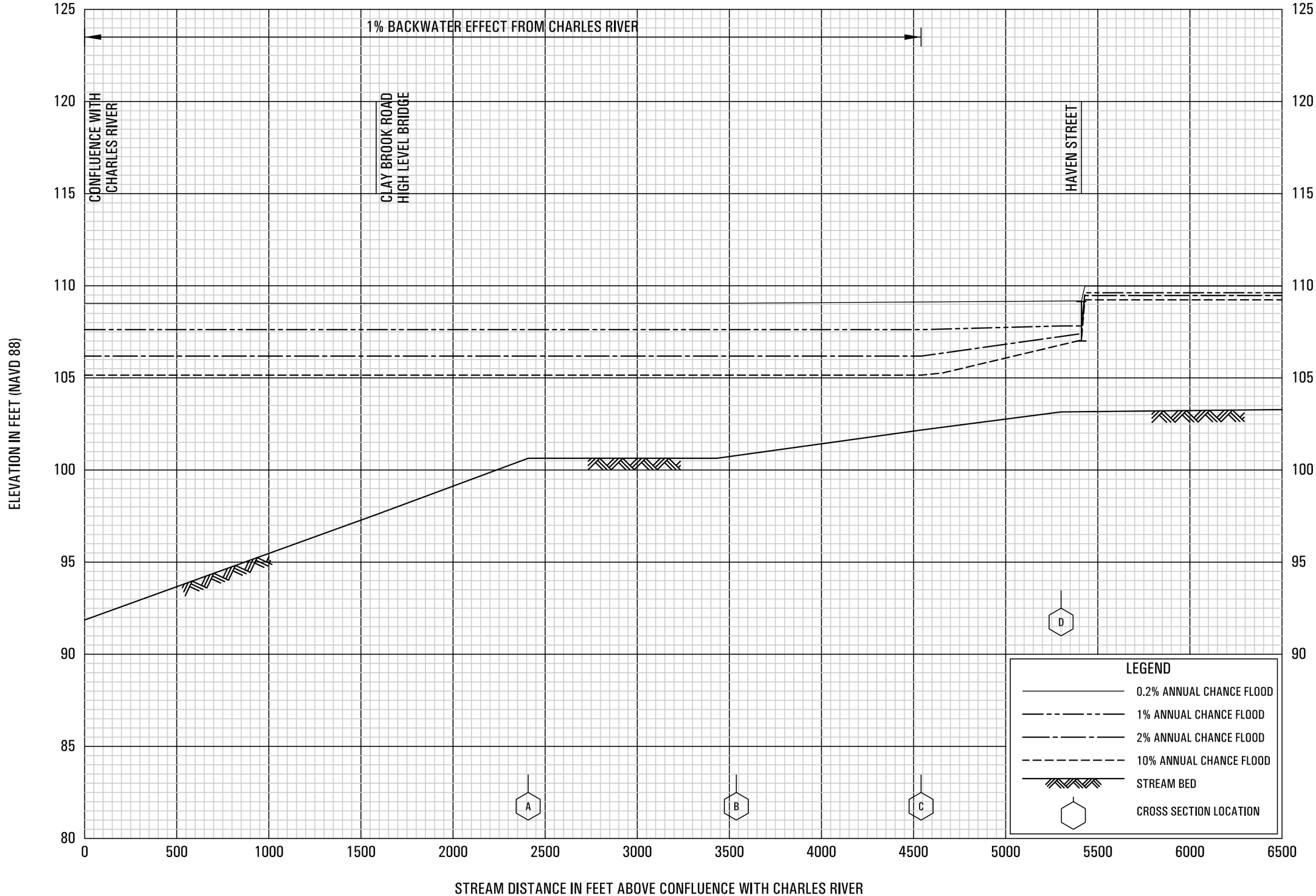


FLOOD PROFILES

TROUT BROOK (TOWN OF DOVER)

FEDERAL EMERGENCY MANAGEMENT AGENCY

NORFOLK COUNTY, MA

(ALL JURISDICTIONS)

238P

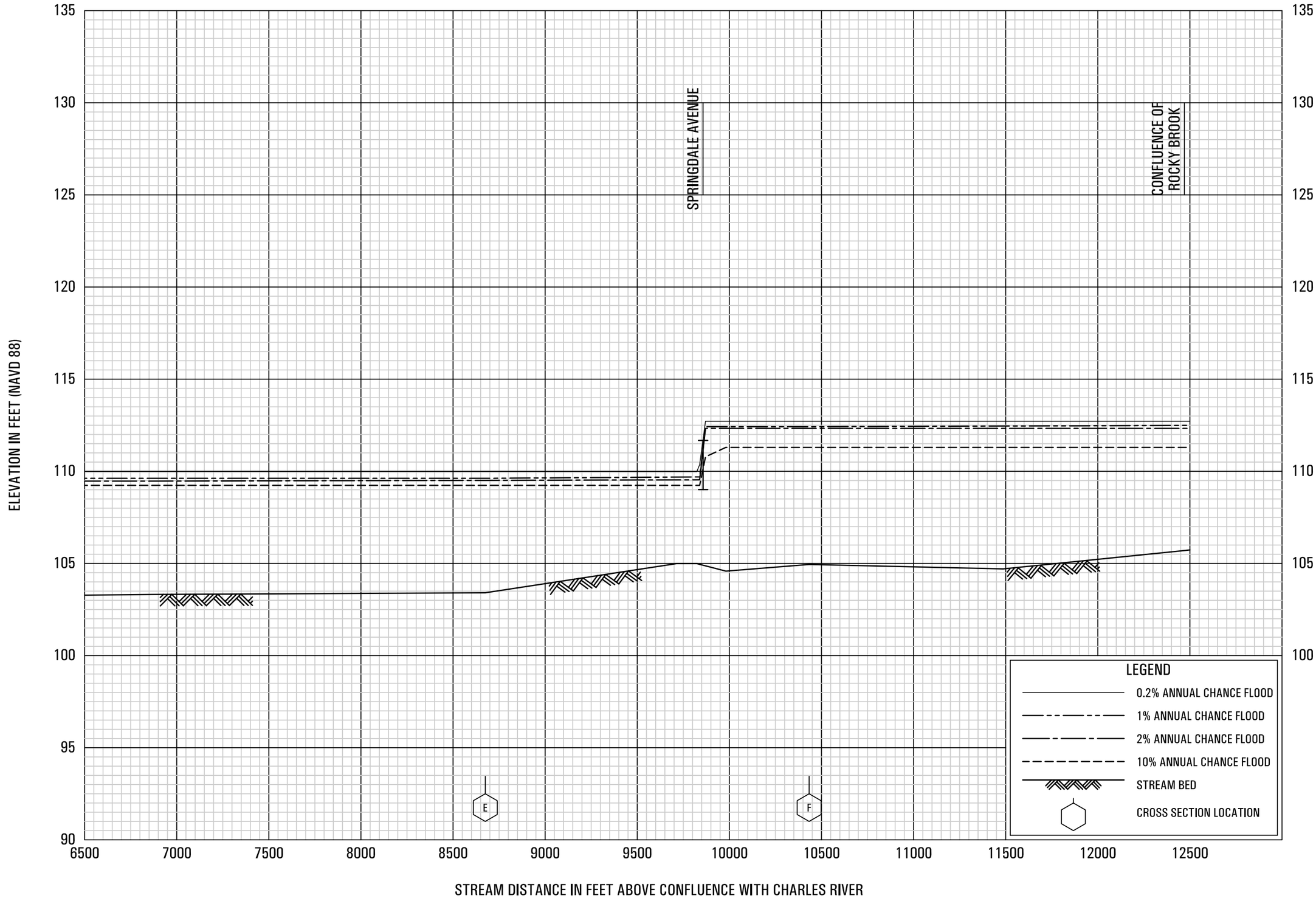


FLOOD PROFILES

TROUT BROOK (TOWN OF DOVER)

FEDERAL EMERGENCY MANAGEMENT AGENCY

NORFOLK COUNTY, MA

(ALL JURISDICTIONS)

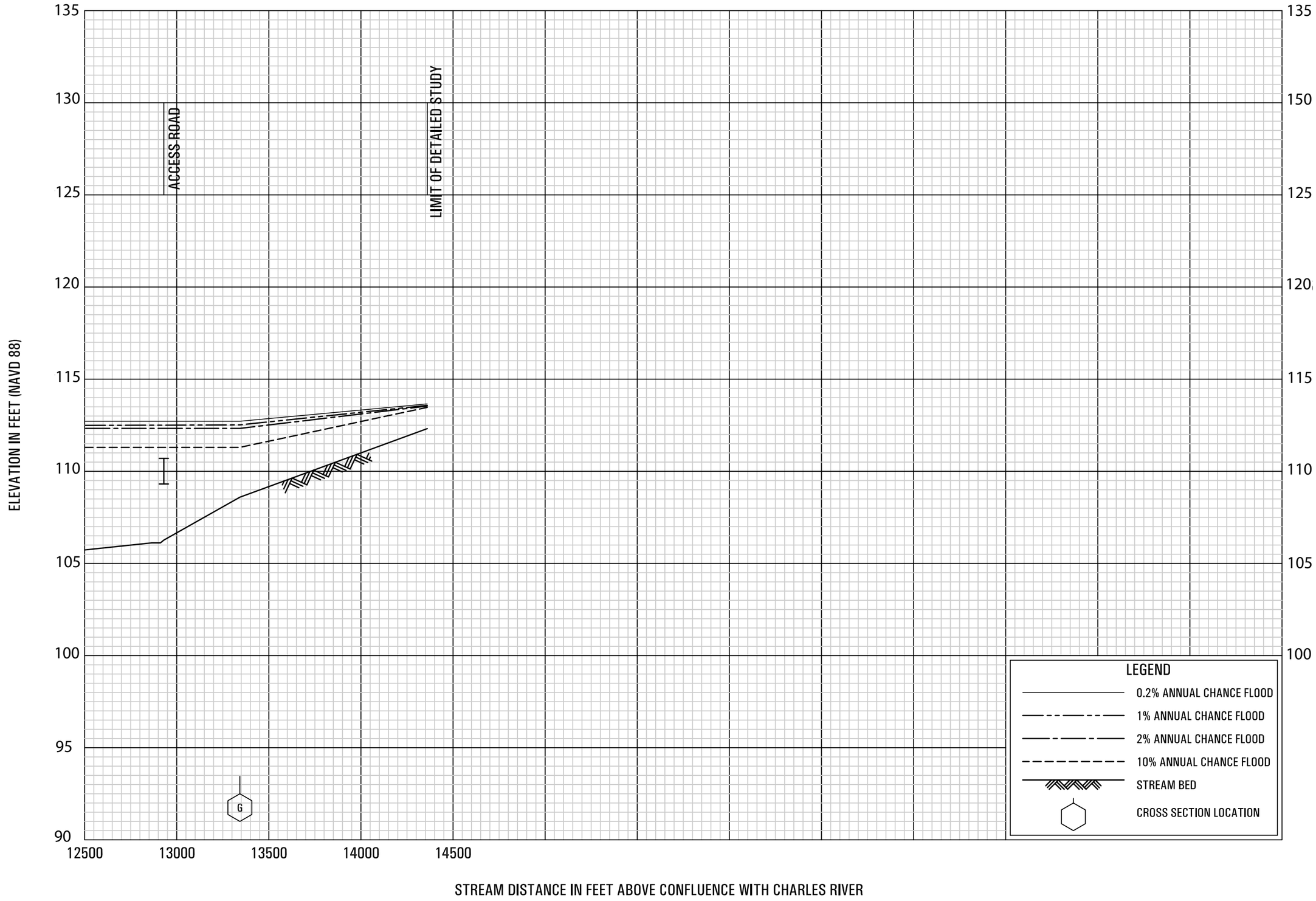


FLOOD PROFILES

TROUT BROOK (TOWN OF DOVER)

FEDERAL EMERGENCY MANAGEMENT AGENCY

NORFOLK COUNTY, MA

(ALL JURISDICTIONS)

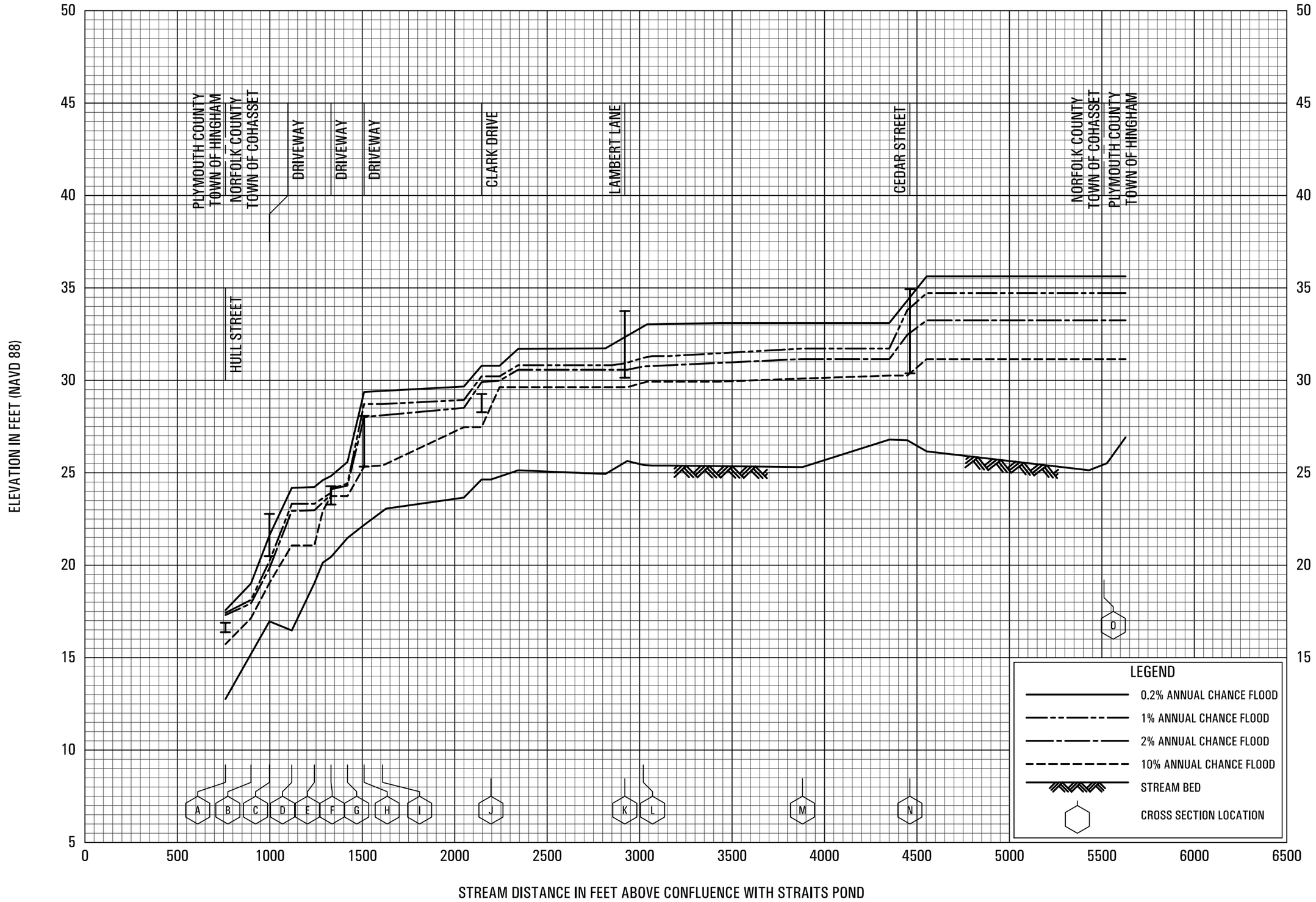


FLOOD PROFILES

TURKEY HILL RUN

FEDERAL EMERGENCY MANAGEMENT AGENCY

NORFOLK COUNTY, MA

(ALL JURISDICTIONS)

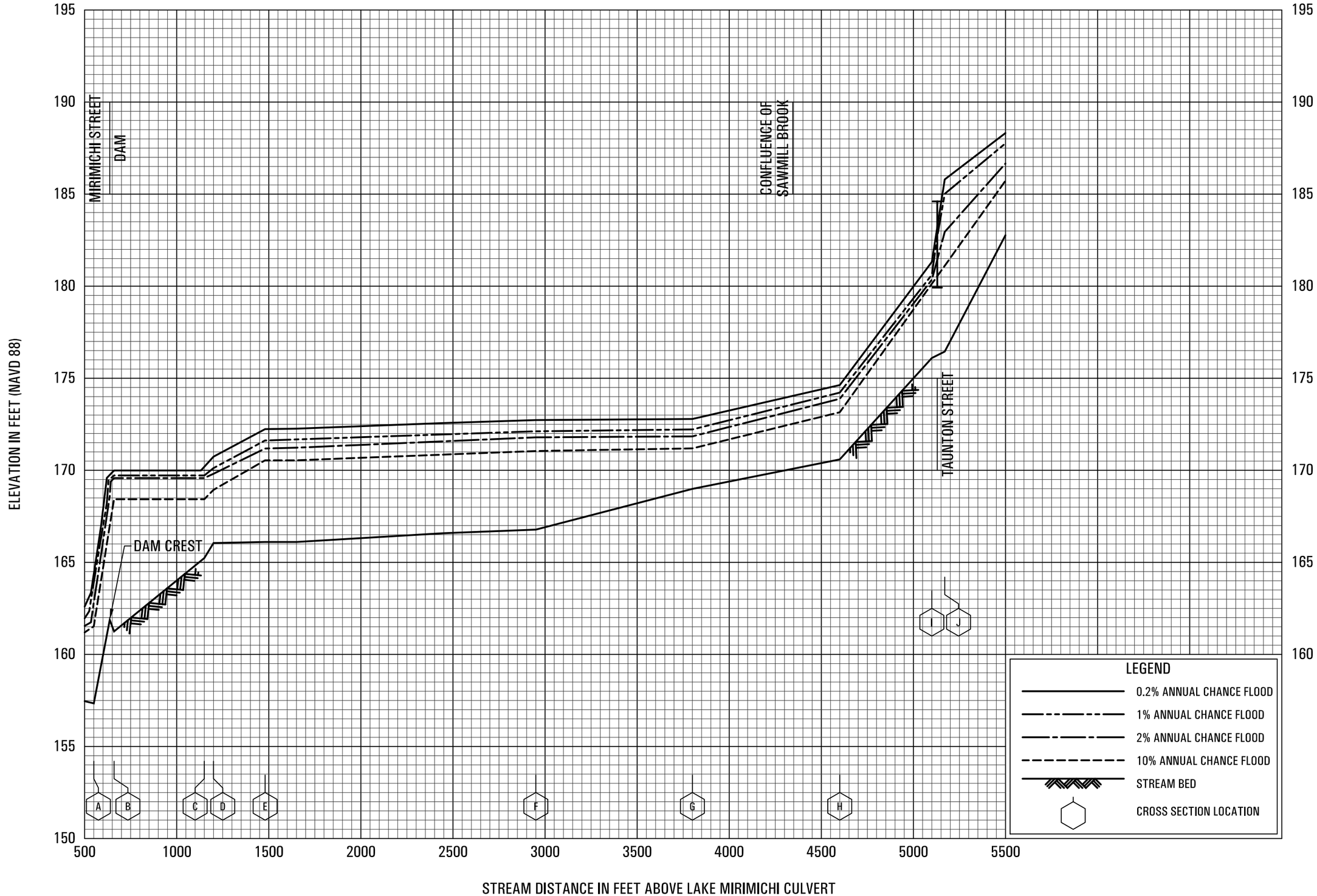


FLOOD PROFILES

TURTLE BROOK

FEDERAL EMERGENCY MANAGEMENT AGENCY

NORFOLK COUNTY, MA

(ALL JURISDICTIONS)

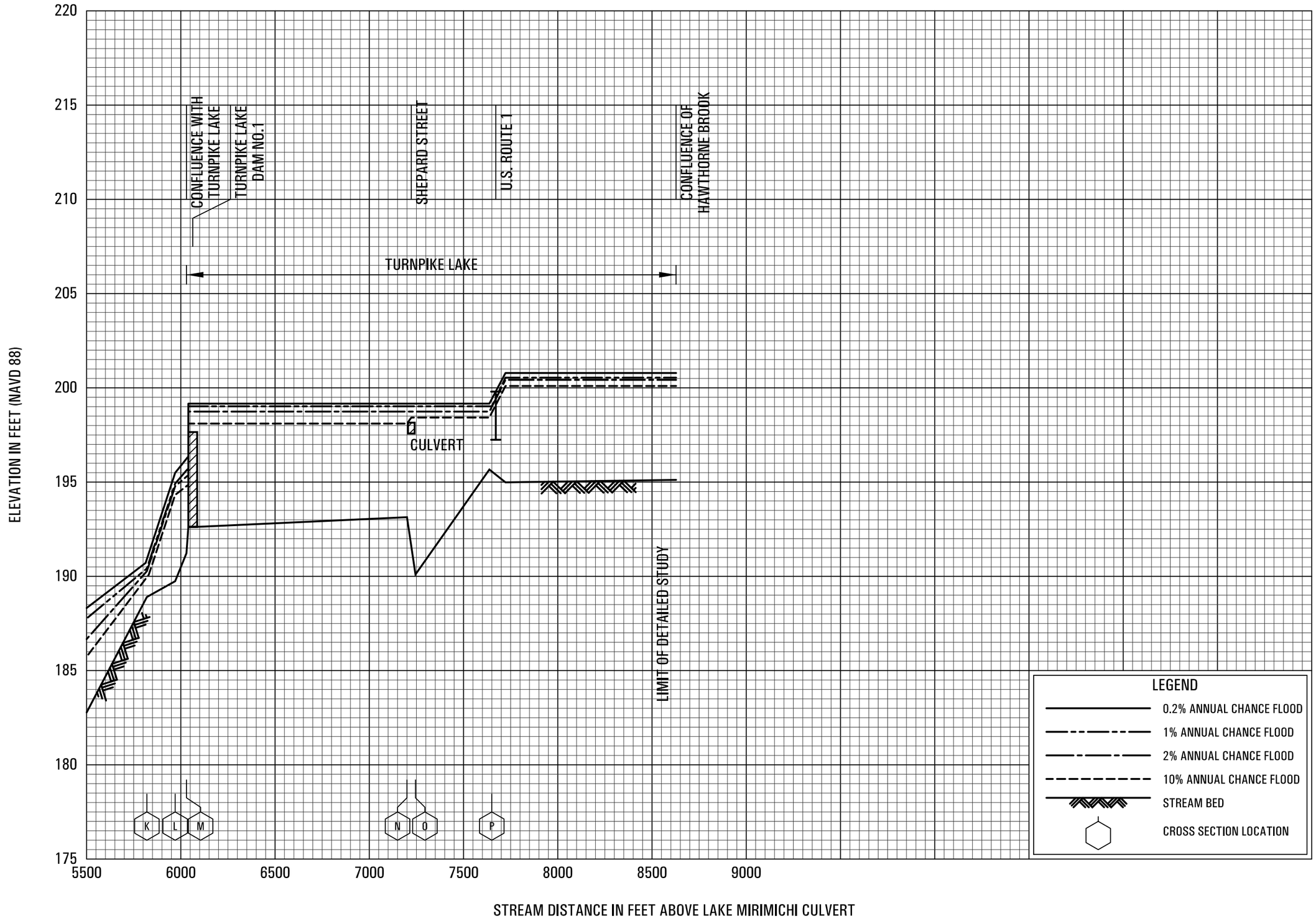


FLOOD PROFILES

TURTLE BROOK

FEDERAL EMERGENCY MANAGEMENT AGENCY

NORFOLK COUNTY, MA

(ALL JURISDICTIONS)

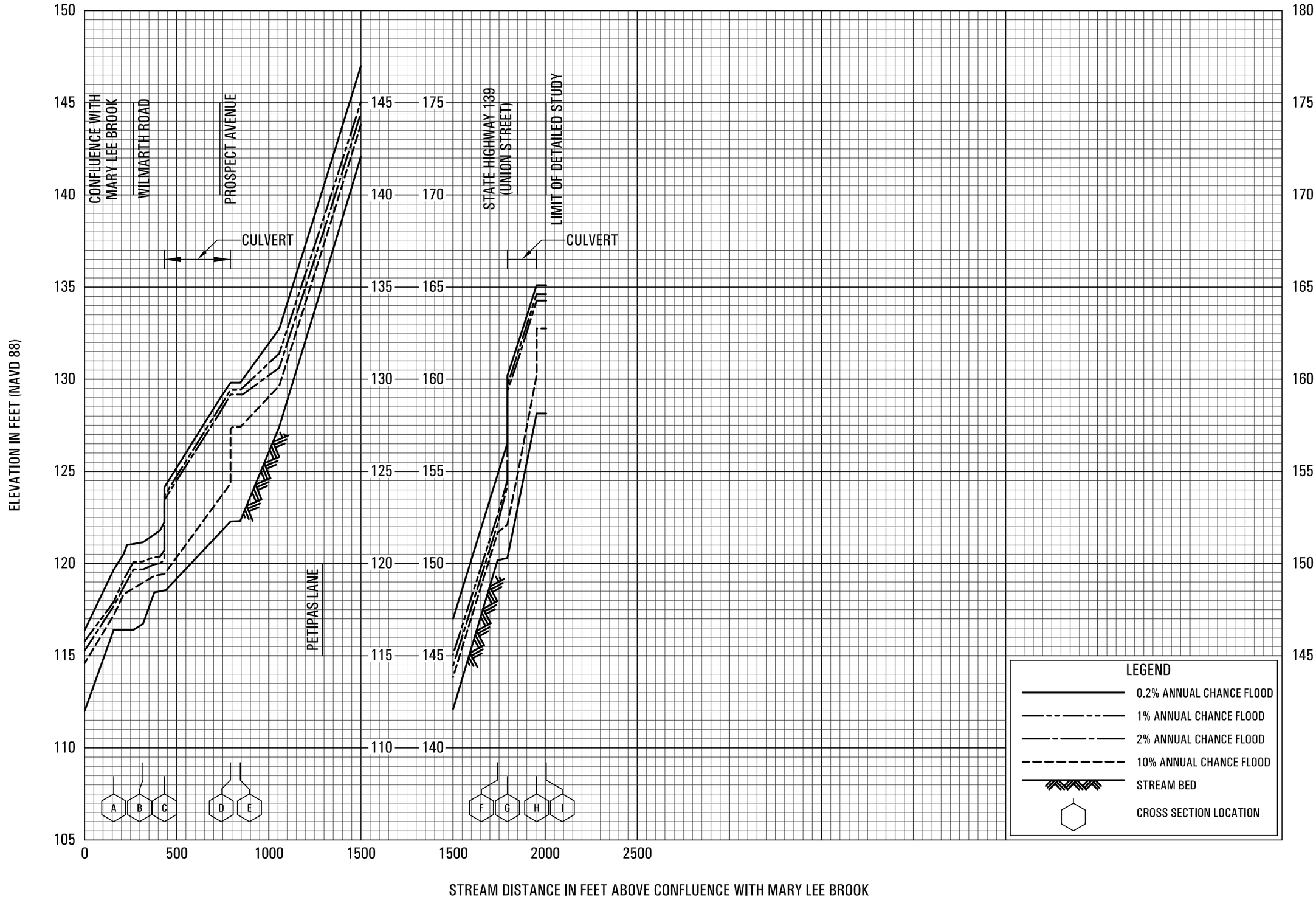


FLOOD PROFILES

UNNAMED TRIBUTARY TO MARY LEE BROOK

FEDERAL EMERGENCY MANAGEMENT AGENCY

NORFOLK COUNTY, MA

(ALL JURISDICTIONS)

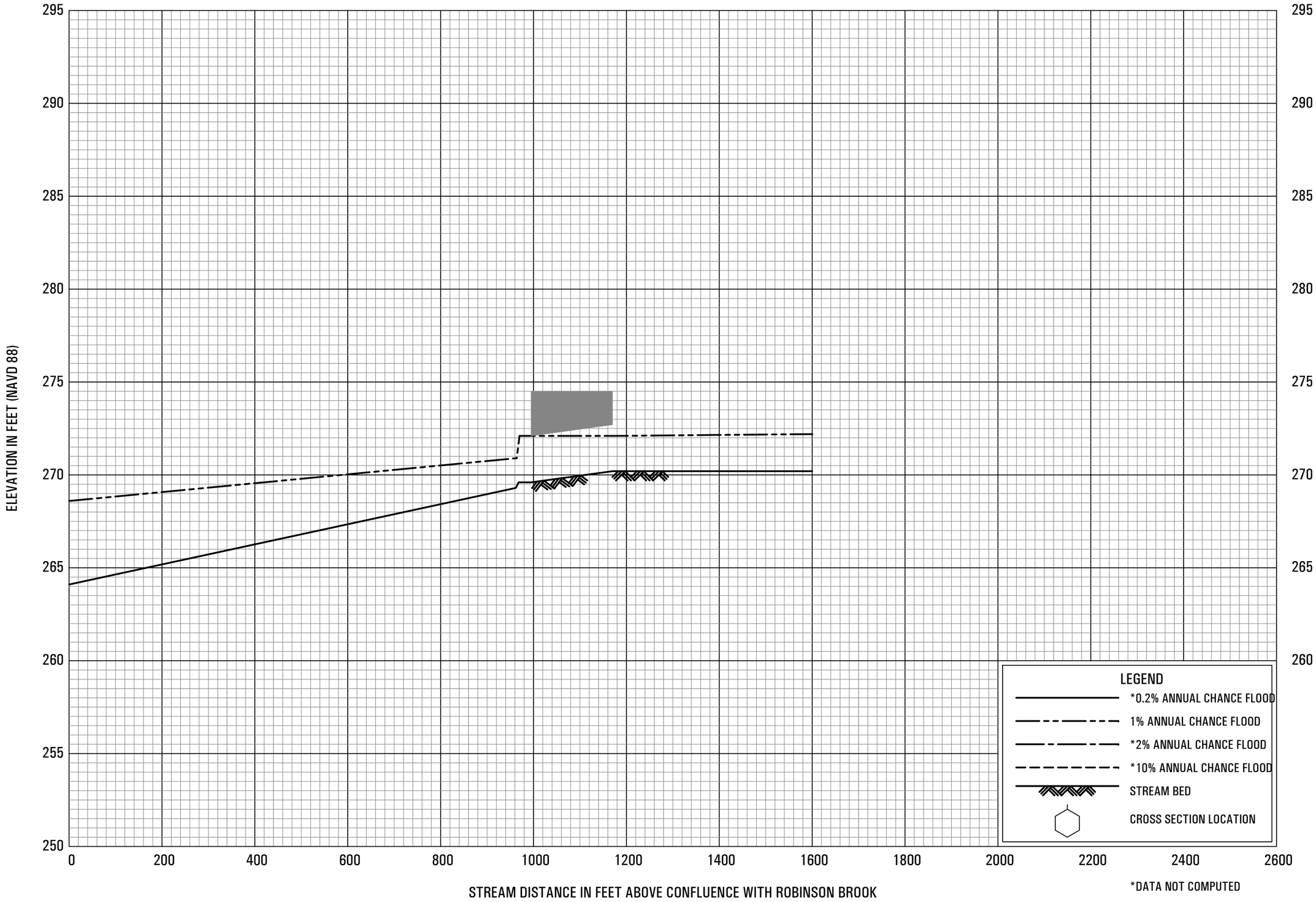


FLOOD PROFILES

UNNAMED TRIBUTARY TO ROBINSON BROOK

FEDERAL EMERGENCY MANAGEMENT AGENCY

NORFOLK COUNTY, MA

(ALL JURISDICTIONS)

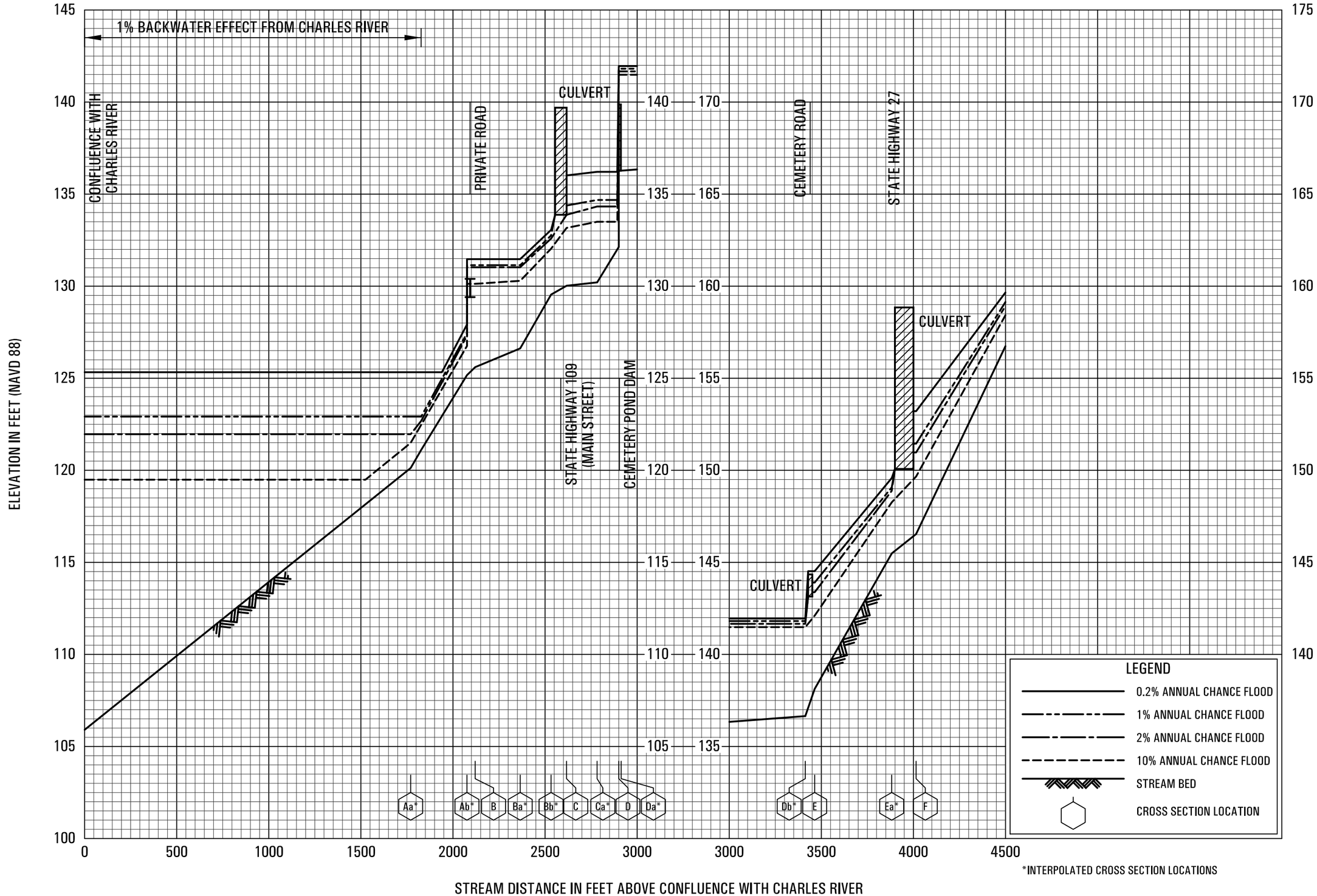


FLOOD PROFILES

VINE BROOK

FEDERAL EMERGENCY MANAGEMENT AGENCY

NORFOLK COUNTY, MA

(ALL JURISDICTIONS)

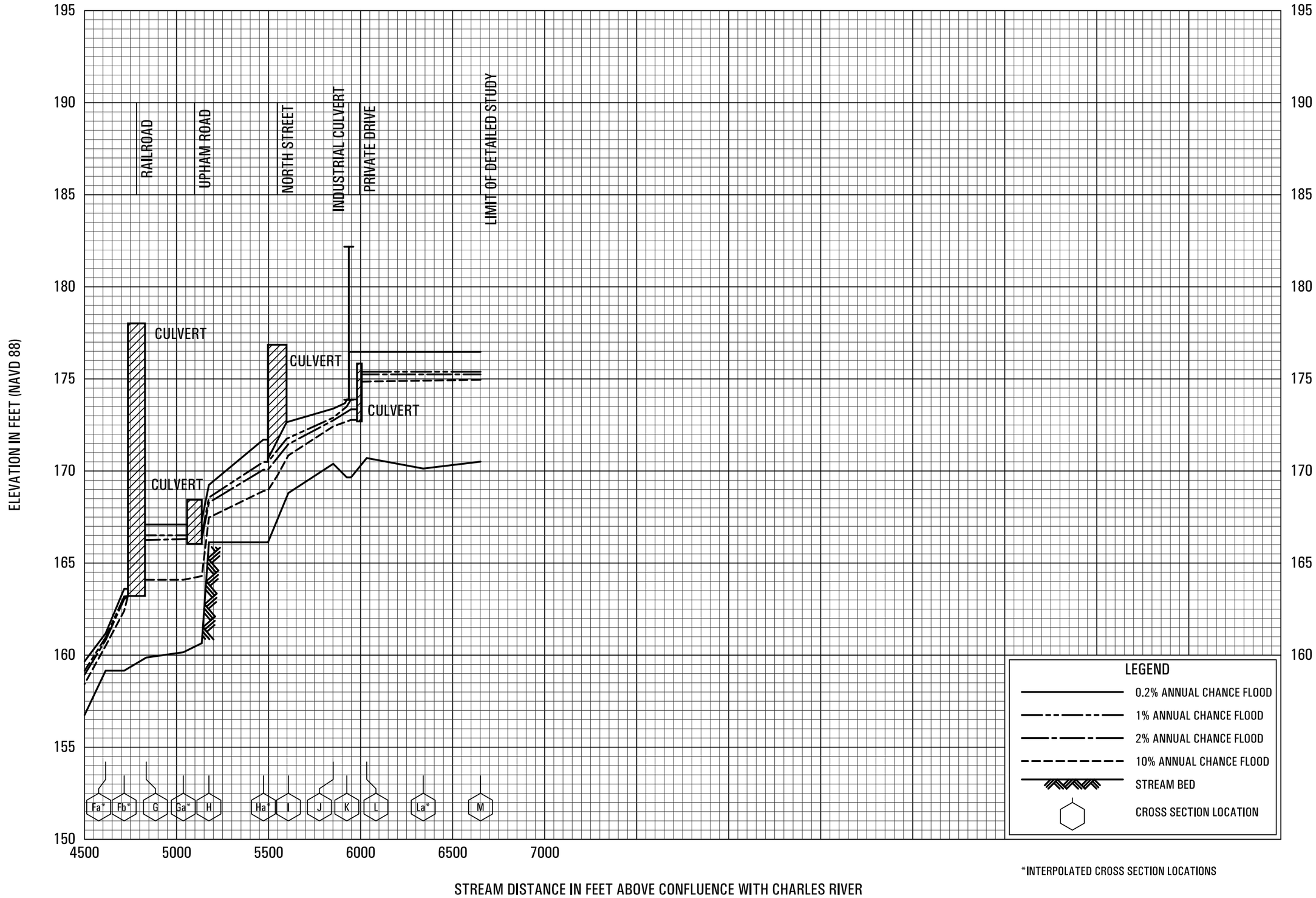


FLOOD PROFILES

VINE BROOK

FEDERAL EMERGENCY MANAGEMENT AGENCY

NORFOLK COUNTY, MA

(ALL JURISDICTIONS)

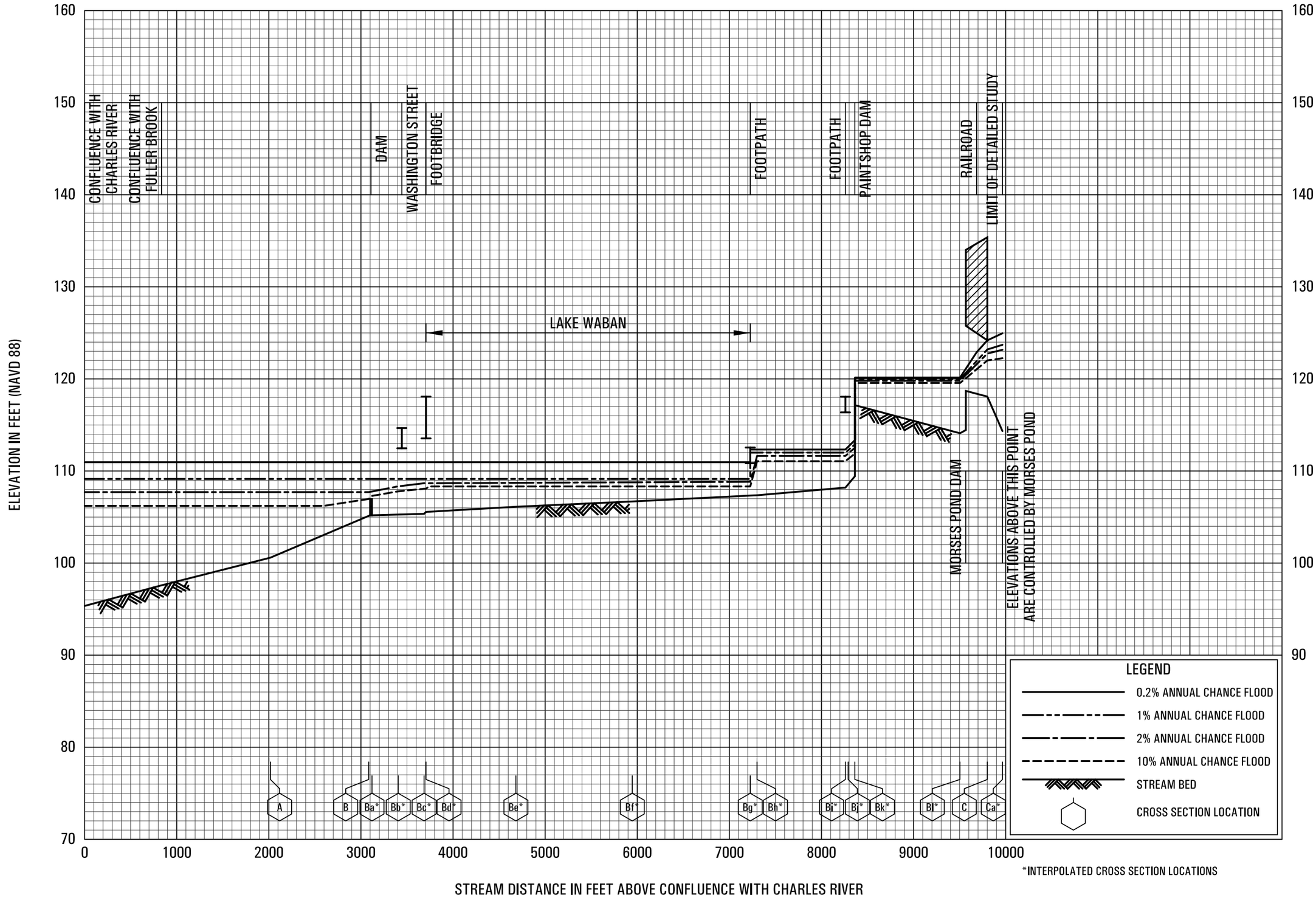


FLOOD PROFILES

WABAN BROOK

FEDERAL EMERGENCY MANAGEMENT AGENCY

NORFOLK COUNTY, MA

(ALL JURISDICTIONS)

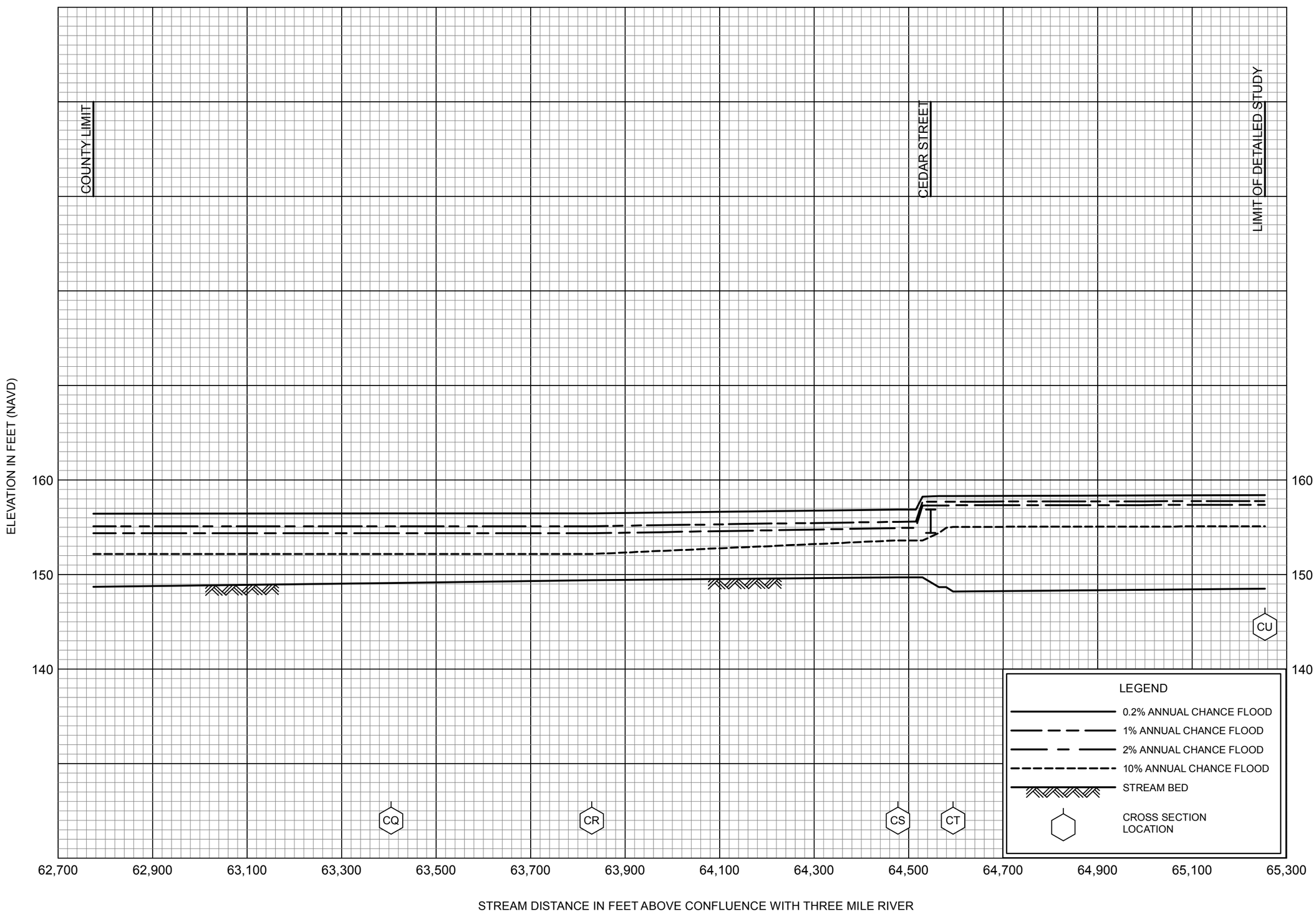


FLOOD PROFILES

WADING RIVER

FEDERAL EMERGENCY MANAGEMENT AGENCY

NORFOLK COUNTY, MA

(ALL JURISDICTIONS)

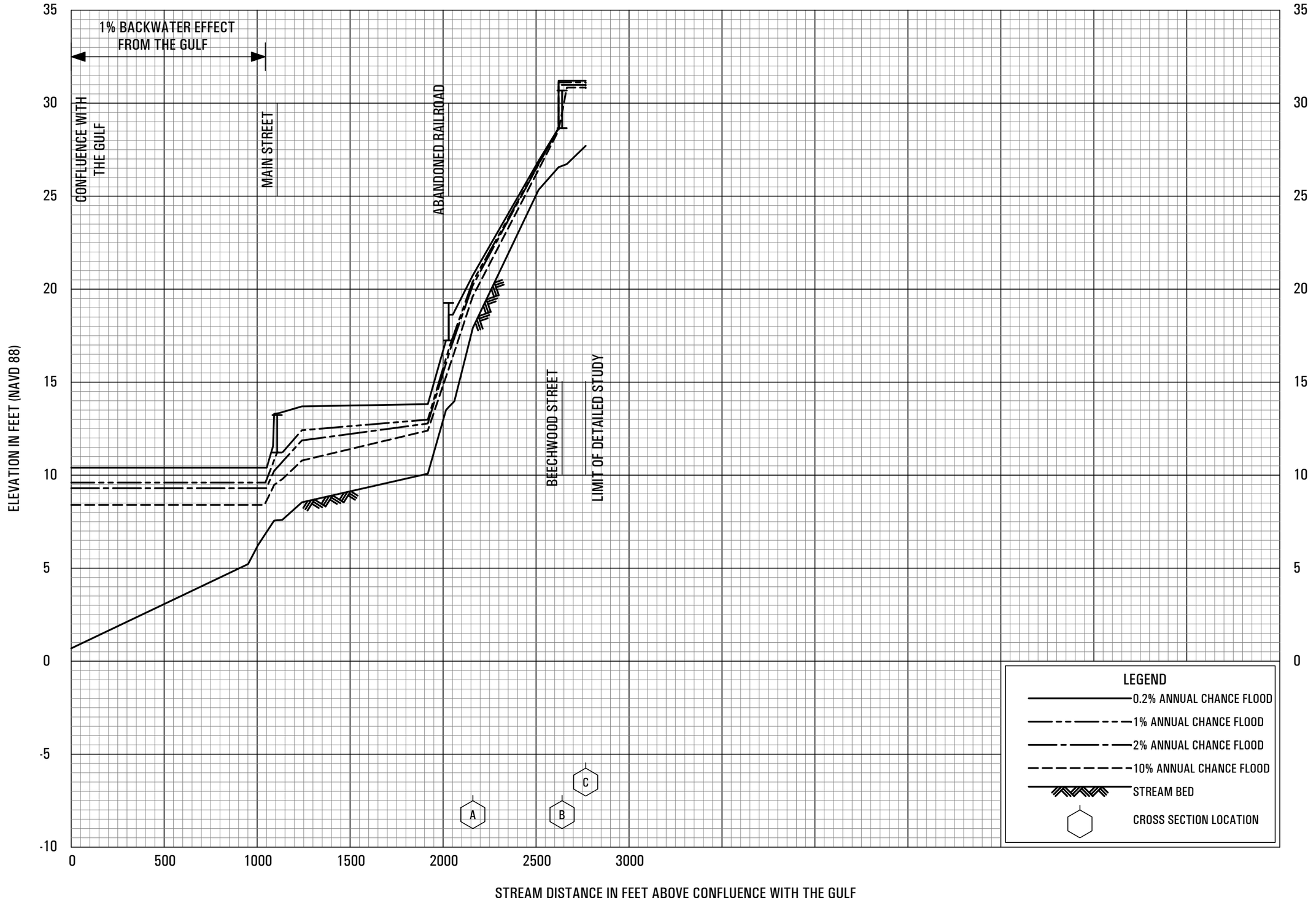


FLOOD PROFILES

WALNUT HILL STREAM

FEDERAL EMERGENCY MANAGEMENT AGENCY

NORFOLK COUNTY, MA

(ALL JURISDICTIONS)

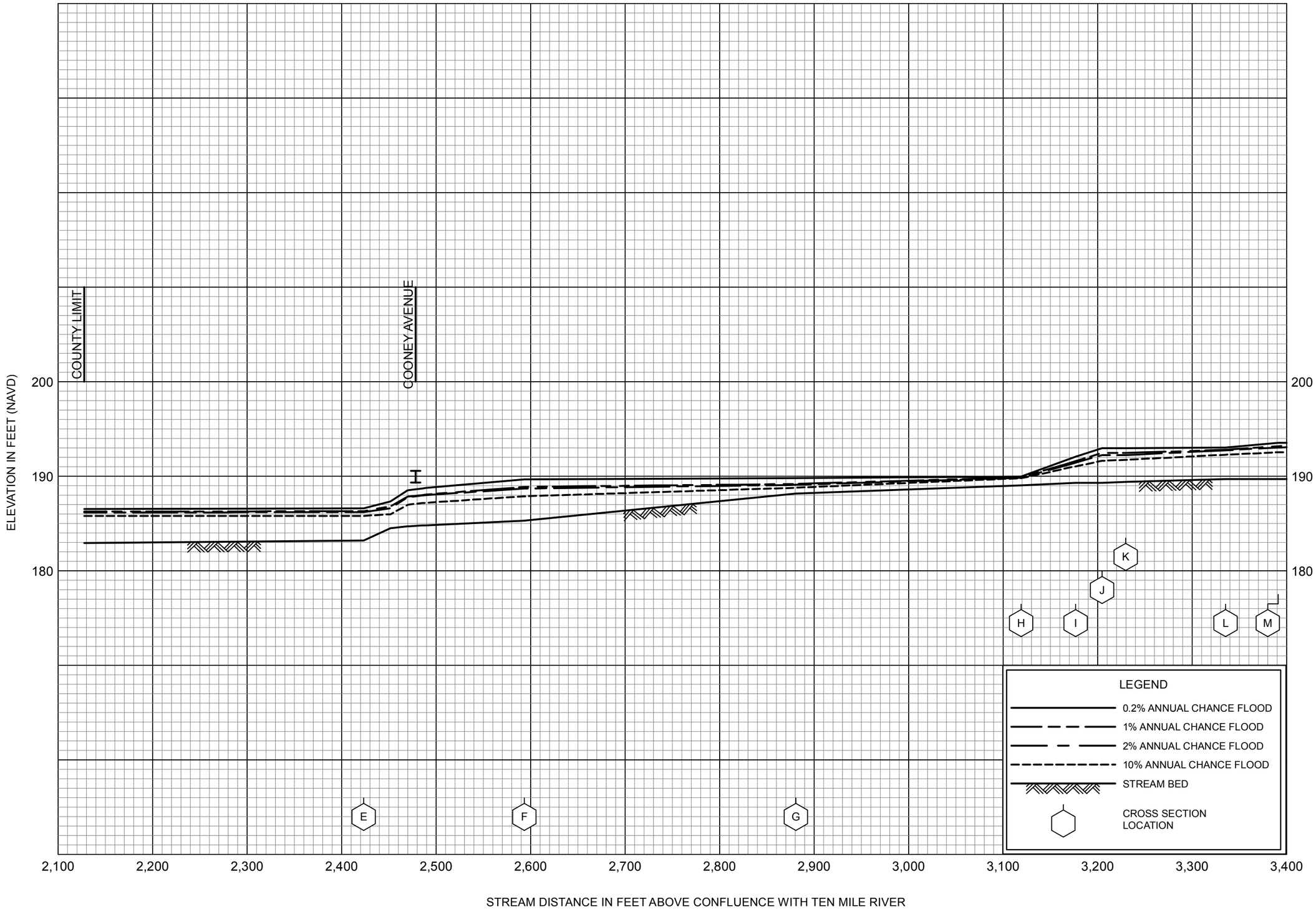


FLOOD PROFILES

WHITING POND BYPASS

FEDERAL EMERGENCY MANAGEMENT AGENCY

NORFOLK COUNTY, MA

(ALL JURISDICTIONS)

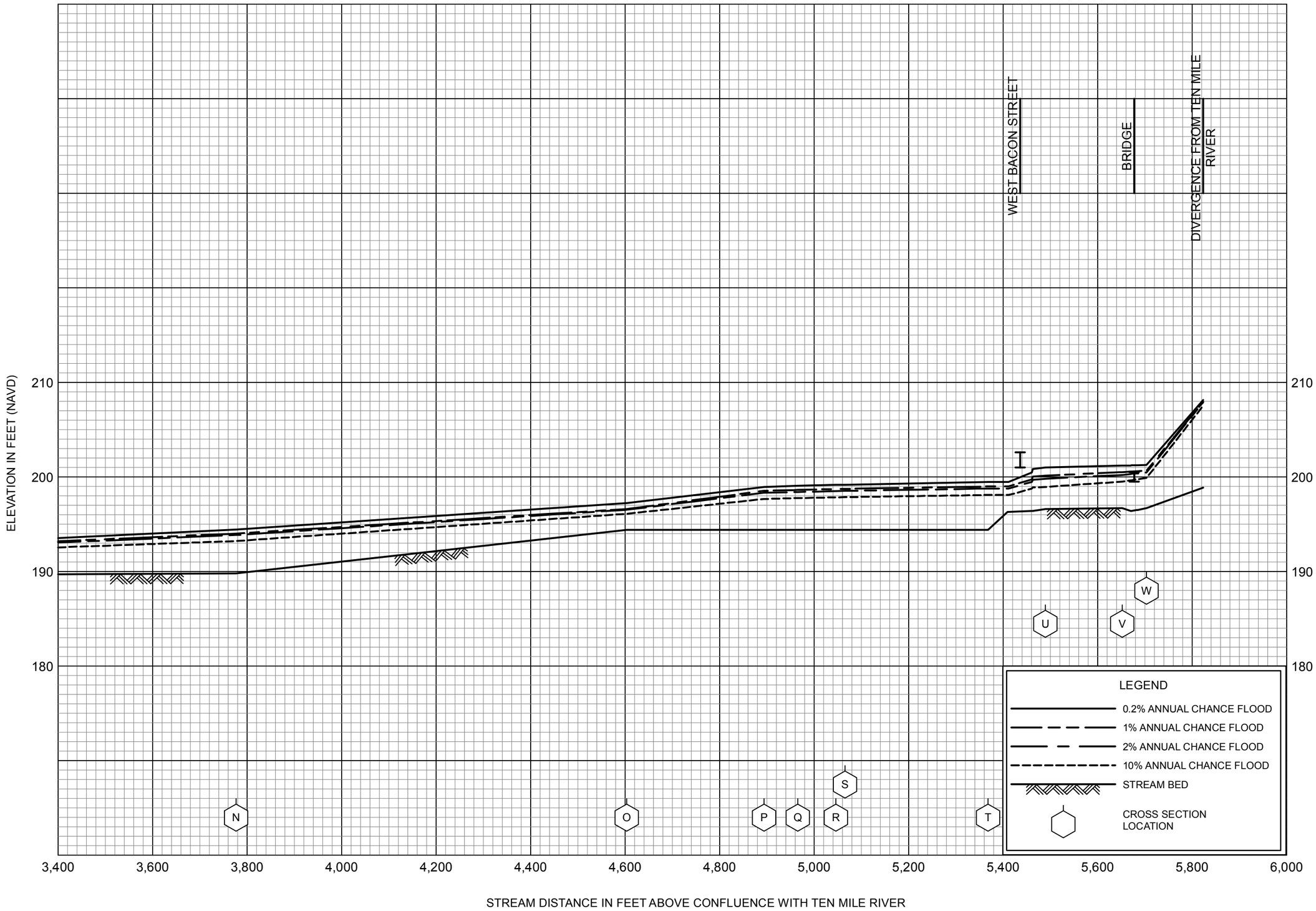


FLOOD PROFILES

WHITING POND BYPASS

FEDERAL EMERGENCY MANAGEMENT AGENCY

NORFOLK COUNTY, MA

(ALL JURISDICTIONS)