FLOOD INSURANCE STUDY

FEDERAL EMERGENCY MANAGEMENT AGENCY

VOLUME 6 OF 7

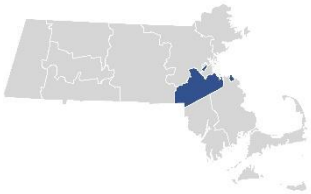

NORFOLK COUNTY, MASSACHUSETTS

(ALL JURISDICTIONS)

COMMUNITY NAME	NUMBER	COMMUNITY NAME	NUMBER
AVON, TOWN OF	250231	MILTON, TOWN OF	250245
BELLINGHAM, TOWN OF	250232	NEEDHAM, TOWN OF	255215
BRAINTREE, TOWN OF	250233	NORFOLK, TOWN OF	255217
BROOKLINE, TOWN OF	250234	NORWOOD, TOWN OF	250248
CANTON, TOWN OF	250235	PLAINVILLE, TOWN OF	250249
COHASSET, TOWN OF	250236	QUINCY, CITY OF	255219
DEDHAM, TOWN OF	250237	RANDOLPH, TOWN OF	250251
DOVER, TOWN OF	250238	SHARON, TOWN OF	250252
FOXBOROUGH, TOWN OF	250239	STOUGHTON, TOWN OF	250253
FRANKLIN, TOWN OF	250240	WALPOLE, TOWN OF	250254
HOLBROOK, TOWN OF	255212	WELLESLEY, TOWN OF	250255
MEDFIELD, TOWN OF	250242	WESTWOOD, TOWN OF	255225
MEDWAY, TOWN OF	250243	WEYMOUTH, TOWN OF	250257
MILLIS, TOWN OF	250244	WRENTHAM, TOWN OF	250258

REVISED: REVISED PRELIMINARY 04/07/2023

FLOOD INSURANCE STUDY NUMBER
25021CV006E
Version Number 2.6.3.6

FEMA

TABLE OF CONTENTS
Volume 1

		Page
SECTION 1.0 – INTRODUCTION		**1**
1.1	The National Flood Insurance Program	1
1.2	Purpose of this Flood Insurance Study Report	2
1.3	Jurisdictions Included in the Flood Insurance Study Project	2
1.4	Considerations for using this Flood Insurance Study Report	6
SECTION 2.0 – FLOODPLAIN MANAGEMENT APPLICATIONS		**16**
2.1	Floodplain Boundaries	16
2.2	Floodways	38
2.3	Base Flood Elevations	39
2.4	Non-Encroachment Zones	39
2.5	Coastal Flood Hazard Areas	39
2.5.1	Water Elevations and the Effects of Waves	39
2.5.2	Floodplain Boundaries and BFEs for Coastal Areas	41
2.5.3	Coastal High Hazard Areas	42
2.5.4	Limit of Moderate Wave Action	43
SECTION 3.0 – INSURANCE APPLICATIONS		**44**
3.1	National Flood Insurance Program Insurance Zones	44
SECTION 4.0 – AREA STUDIED		**45**
4.1	Basin Description	45
4.2	Principal Flood Problems	46
4.3	Non-Levee Flood Protection Measures	48
4.4	Levees	56
SECTION 5.0 – ENGINEERING METHODS		**61**
5.1	Hydrologic Analyses	61
5.2	Hydraulic Analyses	88

Figures

	Page
Figure 1: FIRM Panel Index	8
Figure 2: FIRM Notes to Users	9
Figure 3: Map Legend for FIRM	12
Figure 4: Floodway Schematic	38
Figure 5: Wave Runup Transect Schematic	41
Figure 6: Coastal Transect Schematic	43
Figure 7: Frequency Discharge-Drainage Area Curves	86

Tables

	Page
Table 1: Listing of NFIP Jurisdictions	2
Table 2: Flooding Sources Included in this FIS Report	17
Table 3: Flood Zone Designations by Community	44
Table 4: Basin Characteristics	45
Table 5: Principal Flood Problems	46
Table 6: Historic Flooding Elevations	48
Table 7: Non-Levee Flood Protection Measures	56
Table 8: Levees	60
Table 9: Summary of Discharges	62
Table 10: Summary of Non-Coastal Stillwater Elevations	87
Table 11: Stream Gage Information used to Determine Discharges	88

Volume 2

	Page
5.3 Coastal Analyses	162

Figures

	Page
Figure 8: 1% Annual Chance Total Stillwater Elevations for Coastal Areas	165

Tables

	Page
Table 12: Summary of Hydrologic and Hydraulic Analyses	90
Table 13: Roughness Coefficients	155
Table 14: Summary of Coastal Analyses	162
Table 15: Tide Gage Analysis Specifics	165

Volume 3

	Page
5.3.1 Total Stillwater Elevations	165
5.3.2 Waves	166
5.3.3 Coastal Erosion	166
5.3.4 Wave Hazard Analyses	166
5.4 Alluvial Fan Analyses	174
SECTION 6.0 – MAPPING METHODS	**174**
6.1 Vertical and Horizontal Control	174
6.2 Base Map	175
6.3 Floodplain and Floodway Delineation	176

Figures

Page

Figure 9: Transect Location Map 173

Tables

Page

Table 16: Coastal Transect Parameters 168
Table 17: Summary of Alluvial Fan Analyses 174
Table 18: Results of Alluvial Fan Analyses 174
Table 19: Countywide Vertical Datum Conversion 175
Table 20: Stream-Based Vertical Datum Conversion 175
Table 21: Base Map Sources 175
Table 22: Summary of Topographic Elevation Data used in Mapping 177
Table 23: Floodway Data 179

Volume 4

Page

6.4 Coastal Flood Hazard Mapping 292
6.5 FIRM Revisions 296
6.5.1 Letters of Map Amendment 296
6.5.2 Letters of Map Revision Based on Fill 296
6.5.3 Letters of Map Revision 297
6.5.4 Physical Map Revisions 299
6.5.5 Contracted Restudies 299
6.5.6 Community Map History 299

SECTION 7.0 – CONTRACTED STUDIES AND COMMUNITY COORDINATION 303
7.1 Contracted Studies 303
7.2 Community Meetings 321

SECTION 8.0 – ADDITIONAL INFORMATION 329

SECTION 9.0 – BIBLIOGRAPHY AND REFERENCES 331

Tables

Page

Table 24: Flood Hazard and Non-Encroachment Data for Selected Streams 292
Table 25: Summary of Coastal Transect Mapping Considerations 293
Table 26: Incorporated Letters of Map Change 297
Table 27: Community Map History 300
Table 28: Summary of Contracted Studies Included in this FIS Report 303

Table 29: Community Meetings 322
Table 30: Map Repositories 329
Table 31: Additional Information 330
Table 32: Bibliography and References 332

Volume 5

Exhibits

Flood Profiles	Panel
Arnolds Brook	001 P
Beaver Brook (Town of Avon)	002-003 P
Beaver Brook (Town of Bellingham)	004-005 P
Beaver Brook (Town of Holbrook)	006-007 P
Beaver Brook (Town of Sharon)	008 P
Beaver Meadow Brook	009 P
Billings Brook	010 P
Billings Brook Branch	011 P
Bogastow Brook	012-017 P
Brook A (Stetson Brook)	018 P
Brook B	019 P
Brook No. 1	020-021 P
Bubbling Brook	022-024 P
Buckmaster Brook	025 P
Bungay Brook	026-027 P
Burnt Swamp Brook	028-029 P
Canoe River (Town of Foxborough)	030-031 P
Canoe River (Town of Sharon)	032 P
Canton River	033-035 P
Caroline Brook	036 P
Charles River	037 P
Charles River (Lower Reach)	038-047 P
Charles River (Upper Reach)	048-060 P
Chicken Brook	061-064 P
Cobb's Brook	065-066 P
Cochato River/Trout Brook	067-072 P
Cress Brook	073-074 P
Crocker Brook	075 P
Cunningham Brook	076 P
Diamond Brook	077-078 P
Dorchester Brook	079 P
Farm River	080-082 P
Fuller Brook	083 P
Furnace Brook	084-086 P
Germany Brook	087-089 P
Glovers Brook	090-091 P
Harlow Pond Lateral	092 P

Volume 6

Exhibits

Flood Profiles	Panel
Hawes Brook	093-094 P
Hawthorne Brook	095 P
Herring Brook	096 P
Hopping Brook	097-098 P
James Brook	099 P
Lily Pond Stream	100 P
Mann Pond Lateral	101 P
Martin Brook	102-103 P
Mary Lee Brook	104 P
Massapoag Brook (Town of Canton)	105-106 P
Massapoag Brook (Town of Sharon)	107-108 P
Meadow Brook	109 P
Mill Brook	110-112 P
Mill River (Town of Norfolk)	113-114 P
Mill River (Town of Weymouth)	115-116 P
Mill River Tributary A	117 P
Mill River Tributary B	118 P
Miller Brook	119 P
Mine Brook (Town of Franklin)	120-128 P
Mine Brook (Town of Walpole)	129-130 P
Monatiquot River	131-136 P
Mother Brook	137-139 P
Muddy River	140-142 P
Myrtle Street Lateral	143 P
Neponset River	144-163 P
Norroway Brook	164-165 P
Old Swamp River	166-168 P
Pequid Brook (Lower Reach)	169 P
Pequid Brook (Upper Reach)	170 P
Peters River	171-175 P
Pickerel Brook	176 P
Pine Tree Brook	177-179 P
Plantingfield Brook	180-181 P
Ponkapoag Brook	182-184 P

Volume 7

Exhibits

Flood Profiles	Panel
Prison Farm Lateral	185-186 P
Purgatory Brook	187-190 P
Rabbit Hill Brook	191-192 P
Rattlesnake Run	193 P
Redwing Brook	194 P
Richardsons Brook	195 P
Robinson Brook	196-198 P
Rock Meadow Brook	199-202 P

Rocky Brook	203 P
Rumford River	204-205 P
School Meadow Brook	206-207 P
Sevenmile River	208 P
Shepards Brook	209 P
South Brook	210 P
Steep Hill Brook	211-212 P
Stony Brook	213-215 P
Stop River	216-220 P
Sucker Brook	221 P
Ten Mile River	222-223 P
Town Brook	224-228 P
Traphole Brook	229-230 P
Tributary C2B	231 P
Tributary R2	232 P
Tributary R3	233 P
Tributary R4	234 P
Tributary to Great Black Swamp	235 P
Tributary to Steep Hill Brook	236 P
Trout Brook (Town of Avon)	237 P
Trout Brook (Town of Dover)	238-240 P
Turkey Hill Run	241 P
Turtle Brook	242-243 P
Unnamed Tributary to Mary Lee Brook	244 P
Unnamed Tributary to Robinson Brook	245 P
Vine Brook	246-247 P
Waban Brook	248 P
Wading River	249 P
Walnut Hill Stream	250 P
Whiting Pond Bypass	251-252 P

Published Separately

Flood Insurance Rate Map (FIRM)

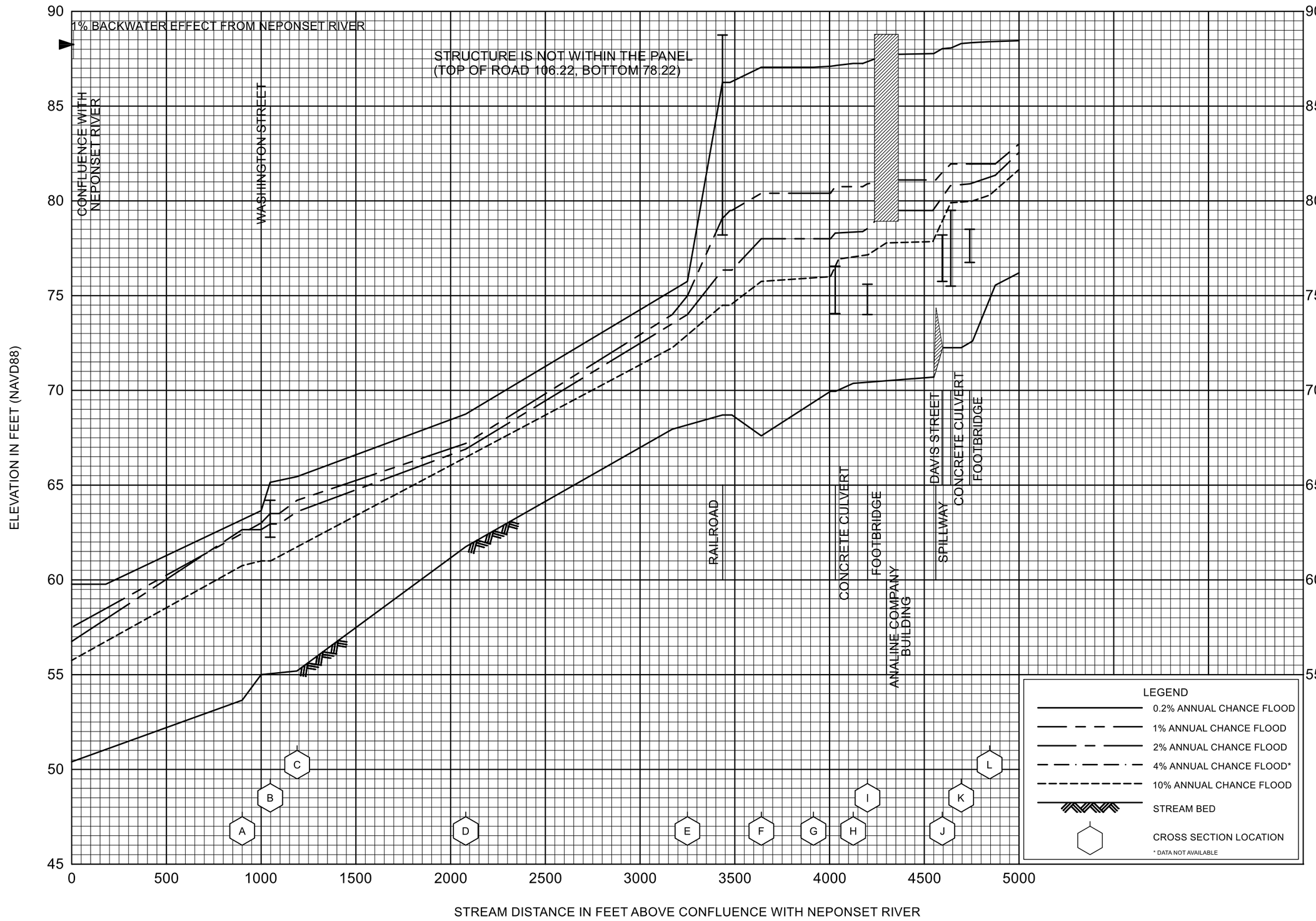

FLOOD PROFILES

HAWES BROOK

FEDERAL EMERGENCY MANAGEMENT AGENCY

NORFOLK COUNTY, MA

(ALL JURISDICTIONS)

093P

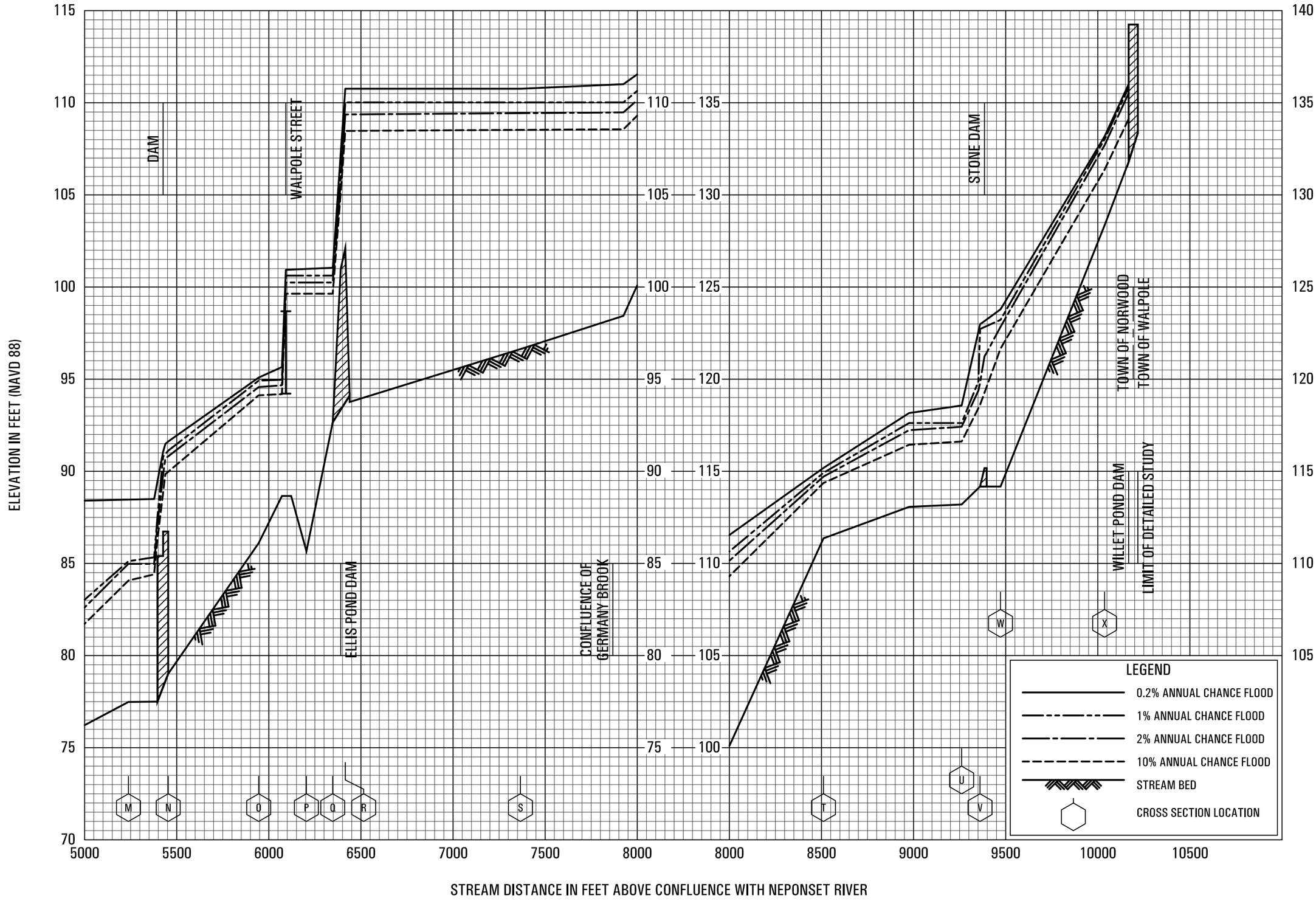

FLOOD PROFILES

HAWES BROOK

FEDERAL EMERGENCY MANAGEMENT AGENCY

NORFOLK COUNTY, MA

(ALL JURISDICTIONS)

094P

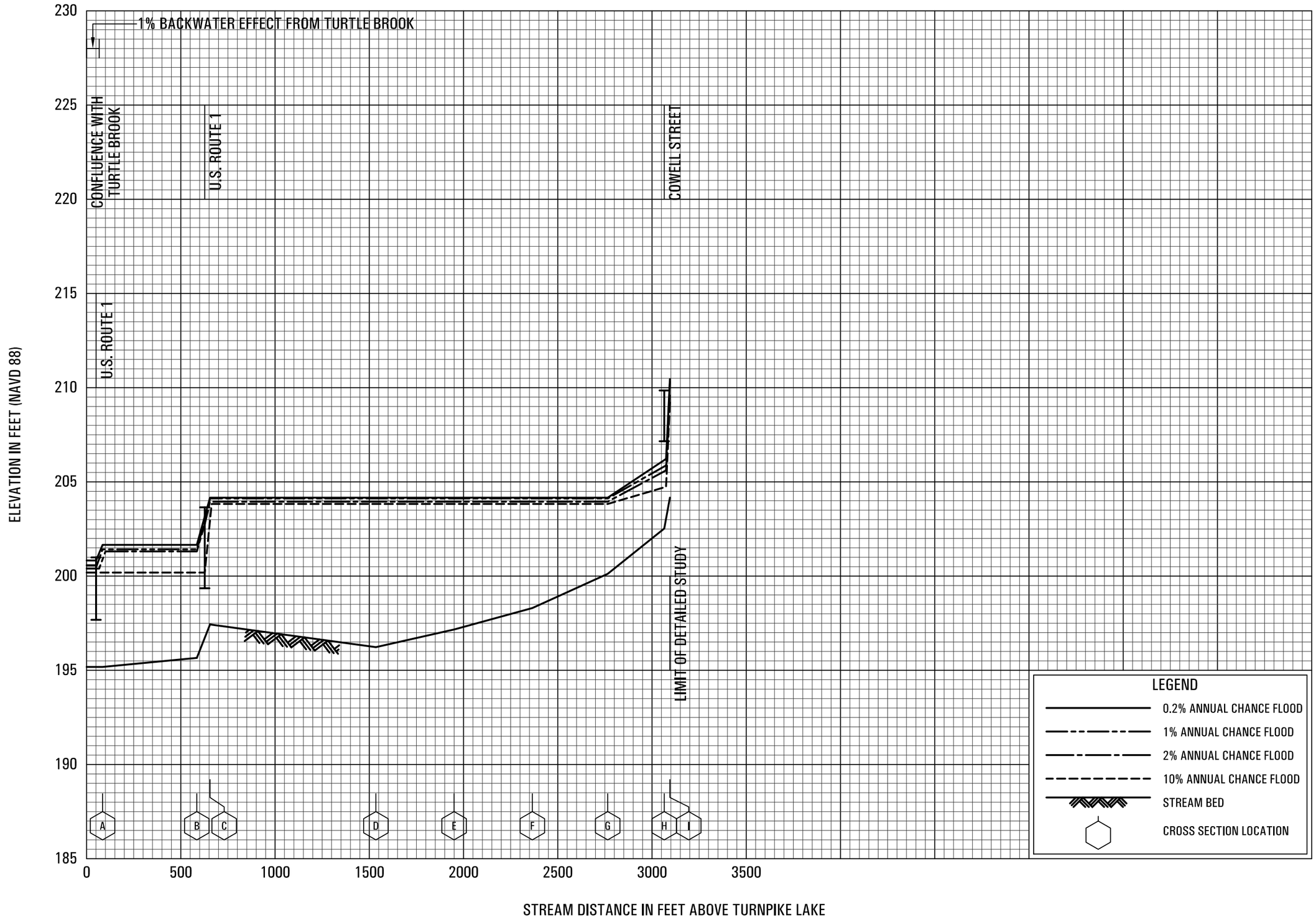

FLOOD PROFILES

HAWTHORNE BROOK

FEDERAL EMERGENCY MANAGEMENT AGENCY

NORFOLK COUNTY, MA

(ALL JURISDICTIONS)

095P

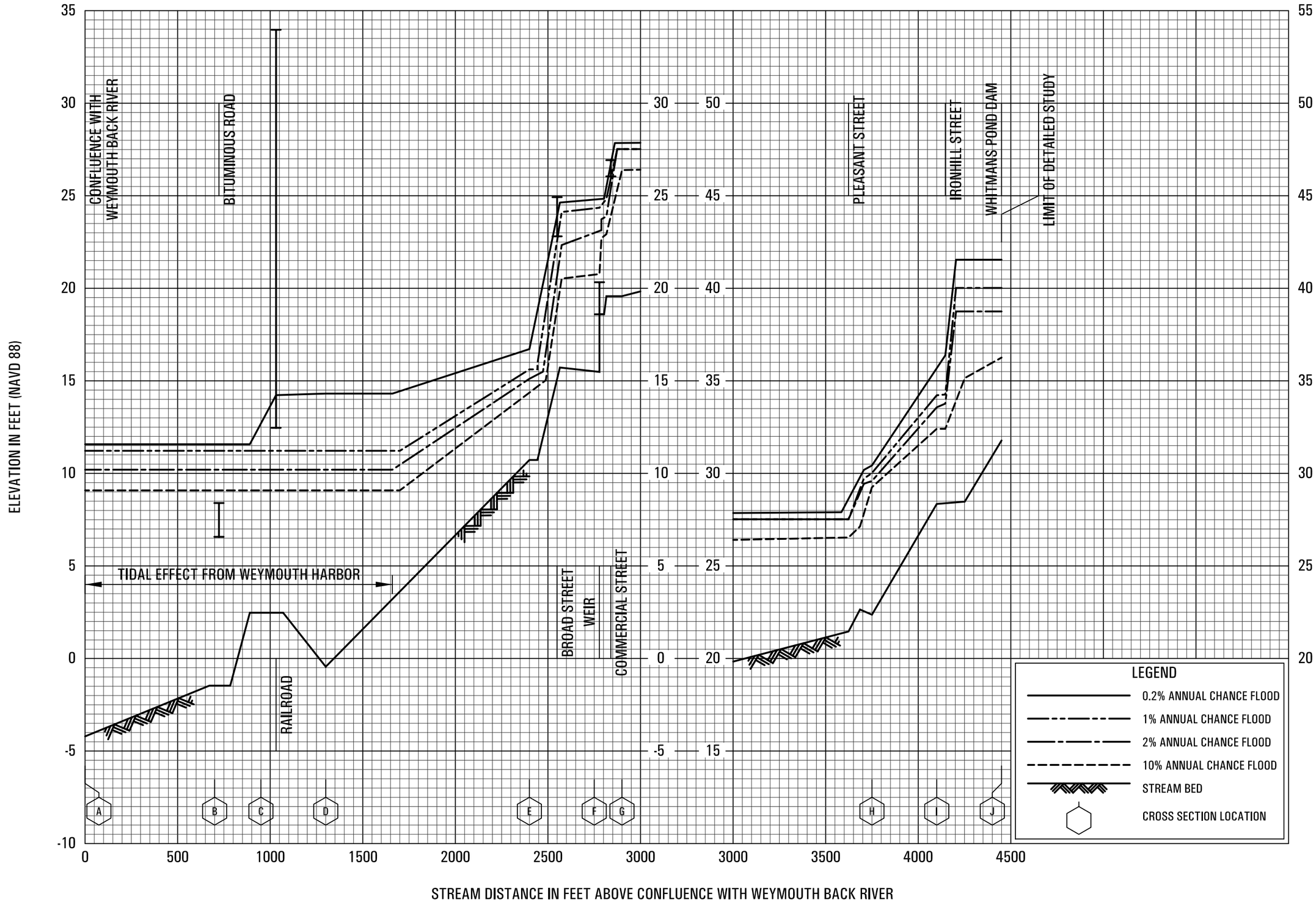

FLOOD PROFILES

HERRING BROOK

FEDERAL EMERGENCY MANAGEMENT AGENCY

NORFOLK COUNTY, MA

(ALL JURISDICTIONS)

096P

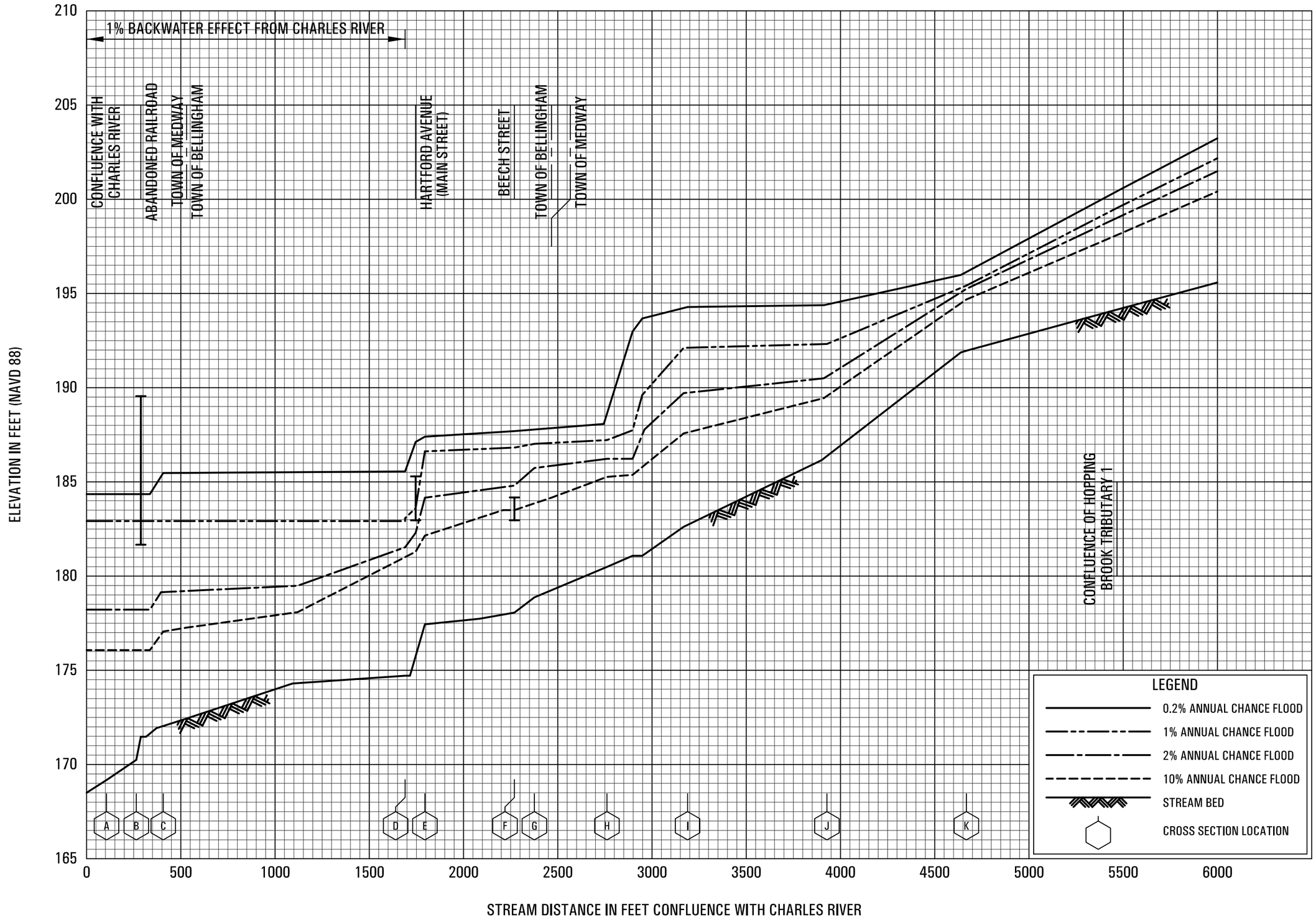

FLOOD PROFILES

HOPPING BROOK

FEDERAL EMERGENCY MANAGEMENT AGENCY

NORFOLK COUNTY, MA

(ALL JURISDICTIONS)

097P

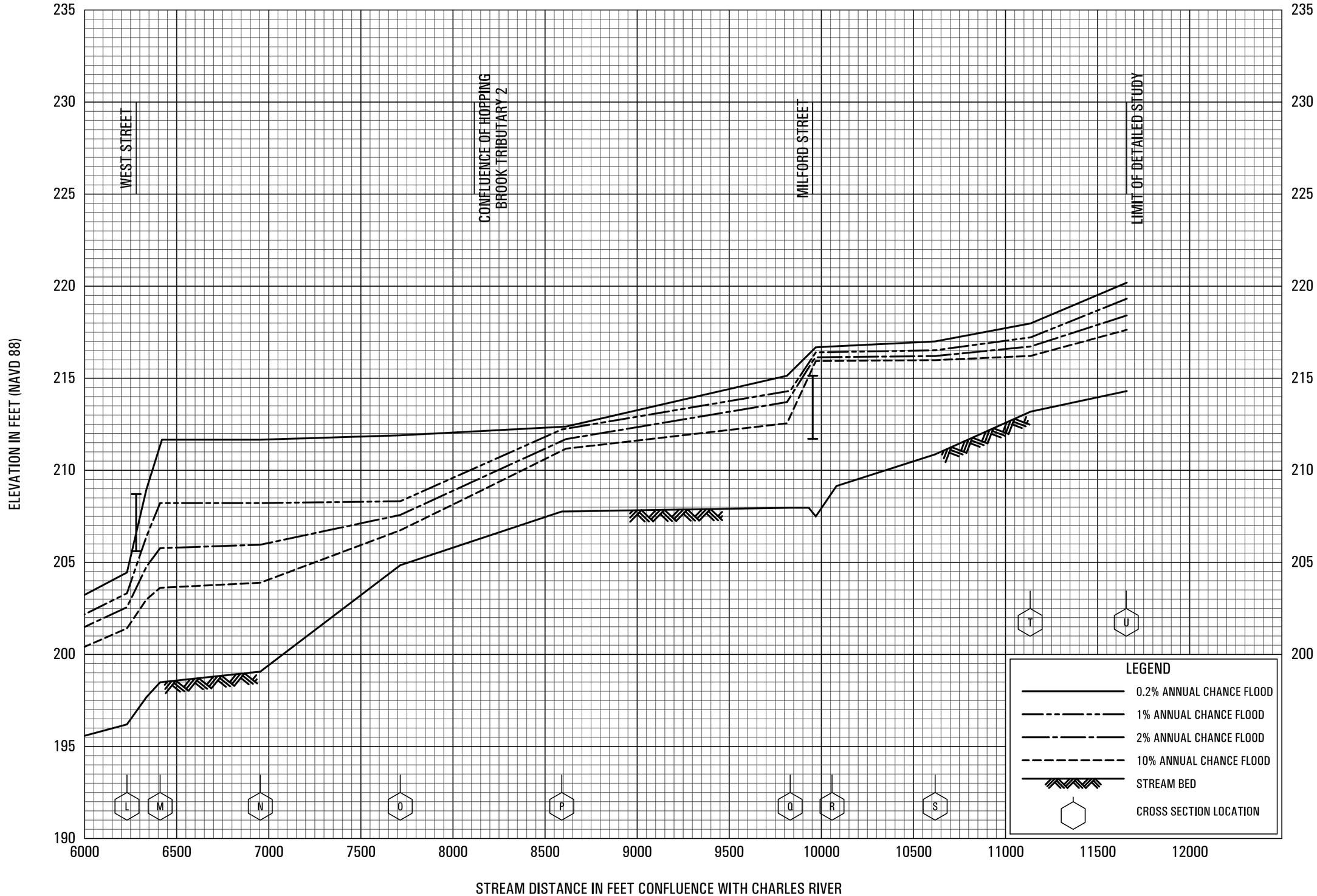

FLOOD PROFILES

HOPPING BROOK

FEDERAL EMERGENCY MANAGEMENT AGENCY

NORFOLK COUNTY, MA

(ALL JURISDICTIONS)

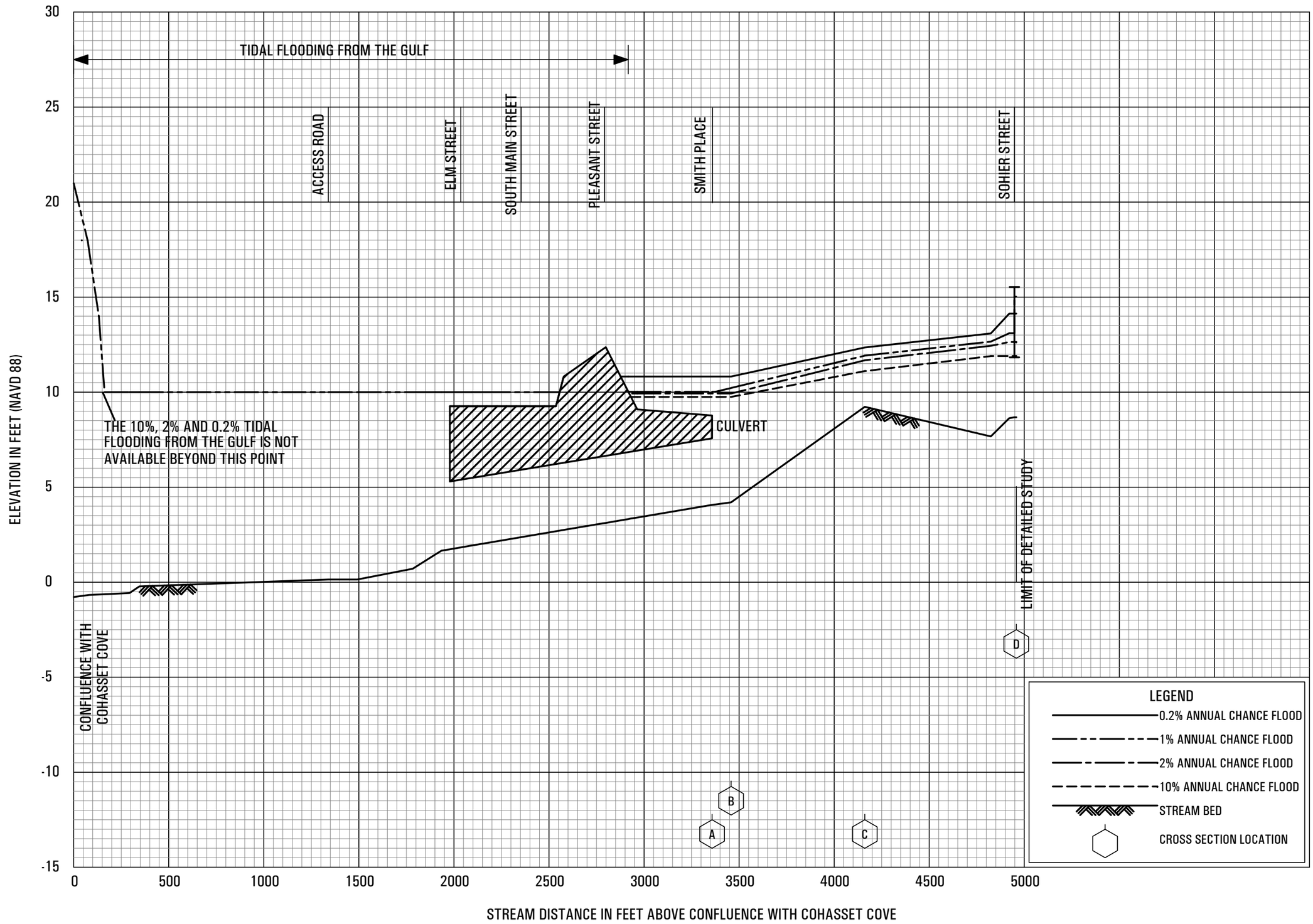

FLOOD PROFILES

JAMES BROOK

FEDERAL EMERGENCY MANAGEMENT AGENCY

NORFOLK COUNTY, MA

(ALL JURISDICTIONS)

099P

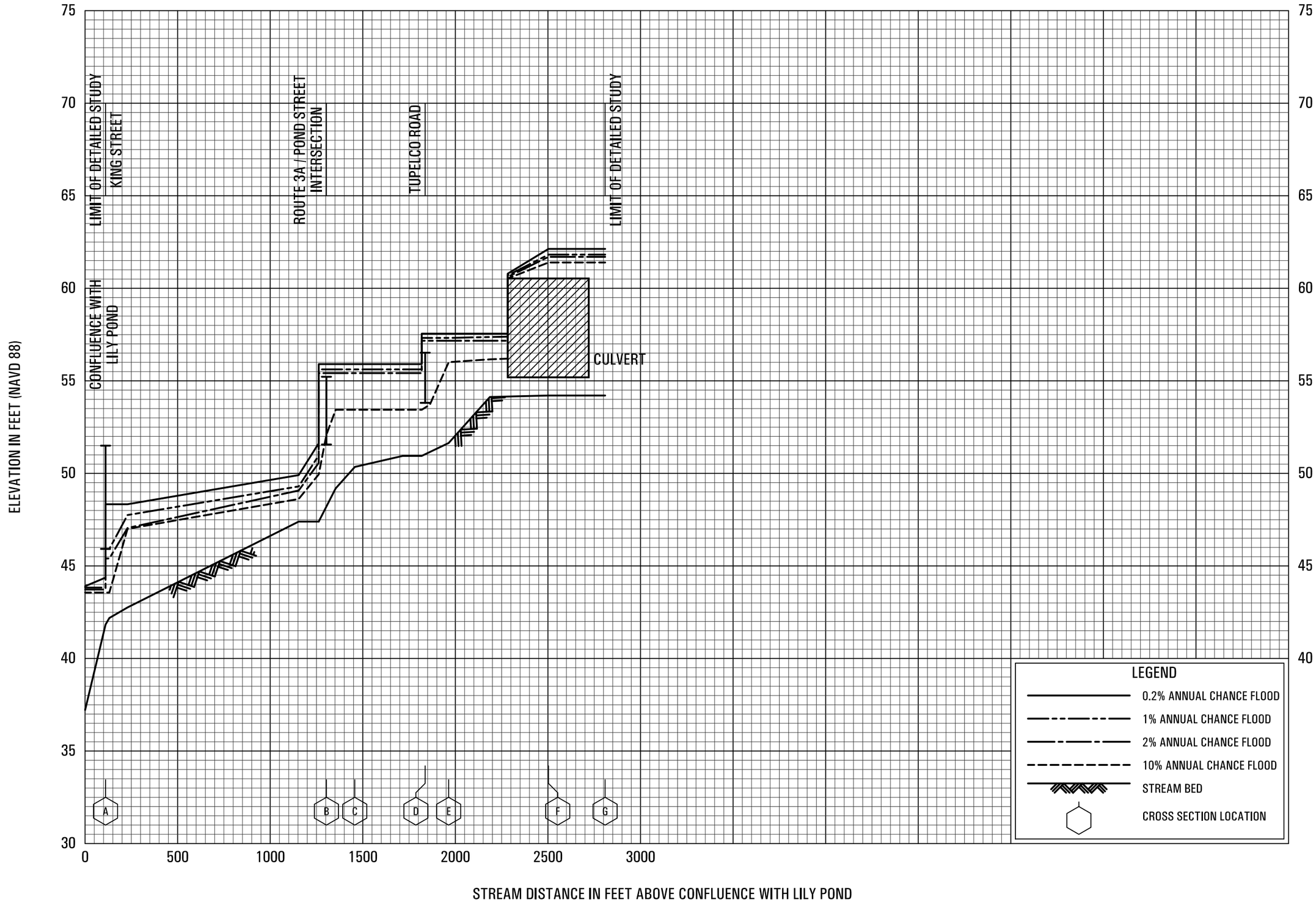

FLOOD PROFILES

LILY POND STREAM

FEDERAL EMERGENCY MANAGEMENT AGENCY

NORFOLK COUNTY, MA

(ALL JURISDICTIONS)

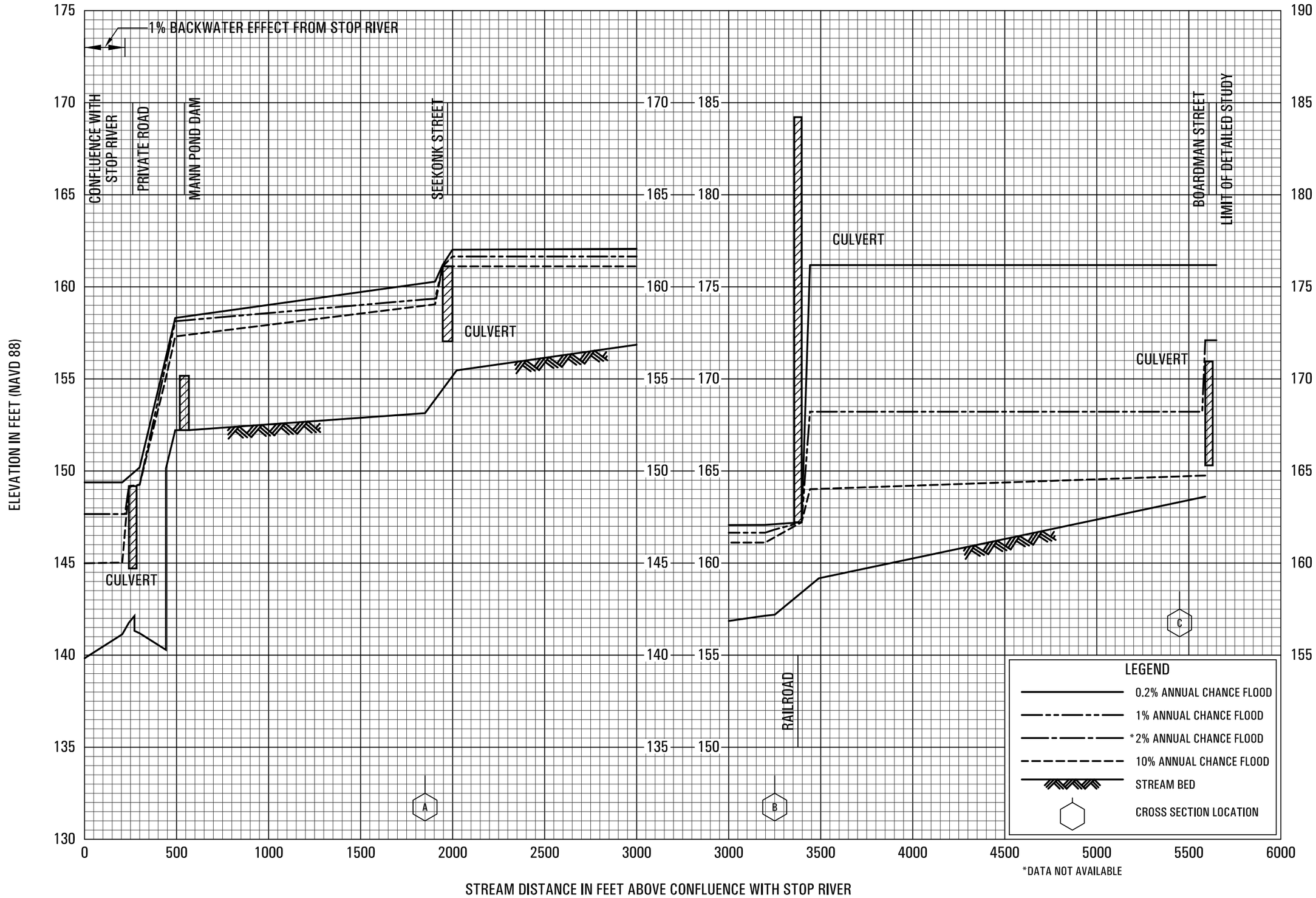

FLOOD PROFILES

MANN POND LATERAL

FEDERAL EMERGENCY MANAGEMENT AGENCY

NORFOLK COUNTY, MA

(ALL JURISDICTIONS)

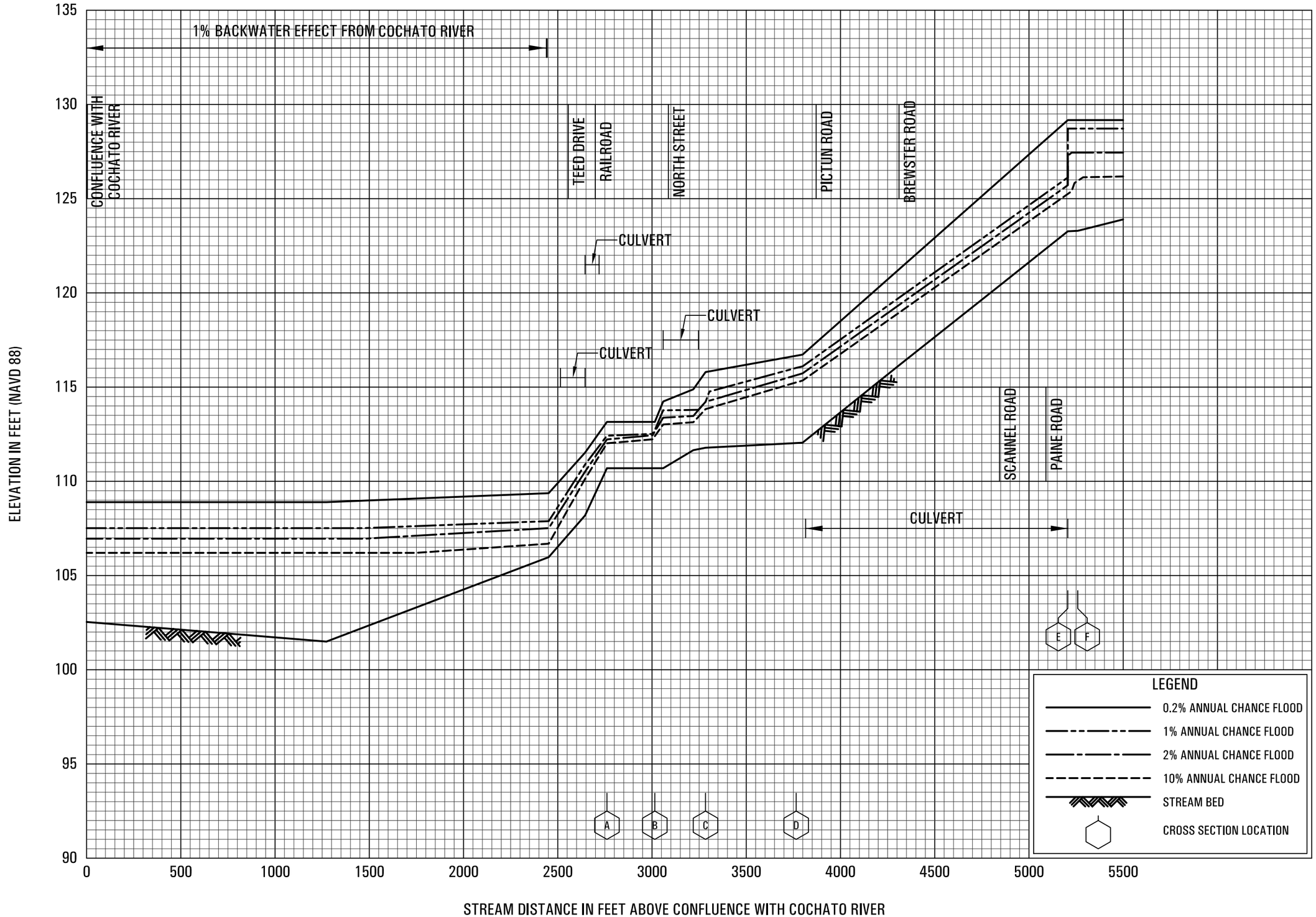

FLOOD PROFILES

MARTIN BROOK

FEDERAL EMERGENCY MANAGEMENT AGENCY

NORFOLK COUNTY, MA

(ALL JURISDICTIONS)

102P



FLOOD PROFILES

MARTIN BROOK

FEDERAL EMERGENCY MANAGEMENT AGENCY

NORFOLK COUNTY, MA

(ALL JURISDICTIONS)

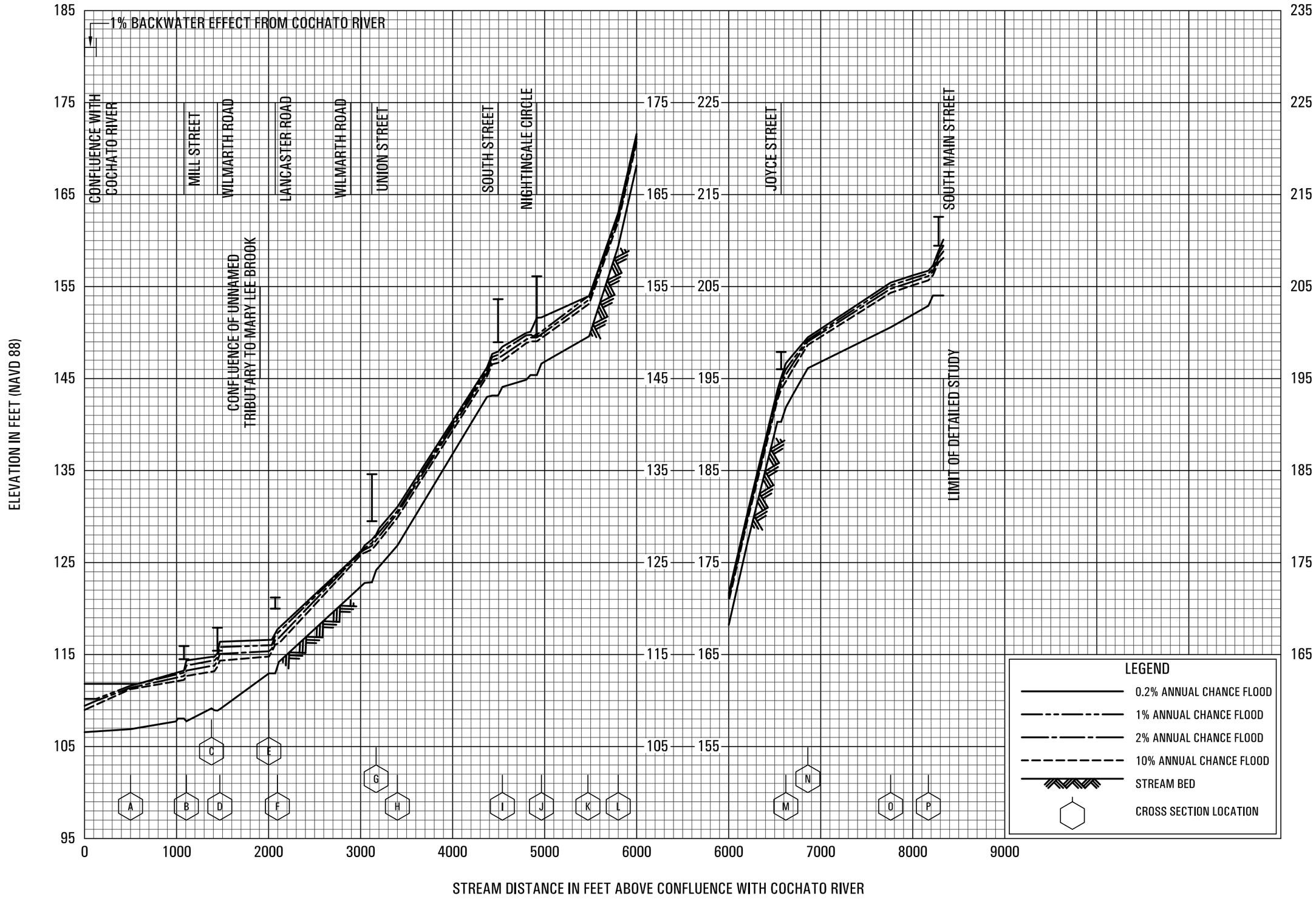

FLOOD PROFILES

MARY LEE BROOK

FEDERAL EMERGENCY MANAGEMENT AGENCY

NORFOLK COUNTY, MA

(ALL JURISDICTIONS)

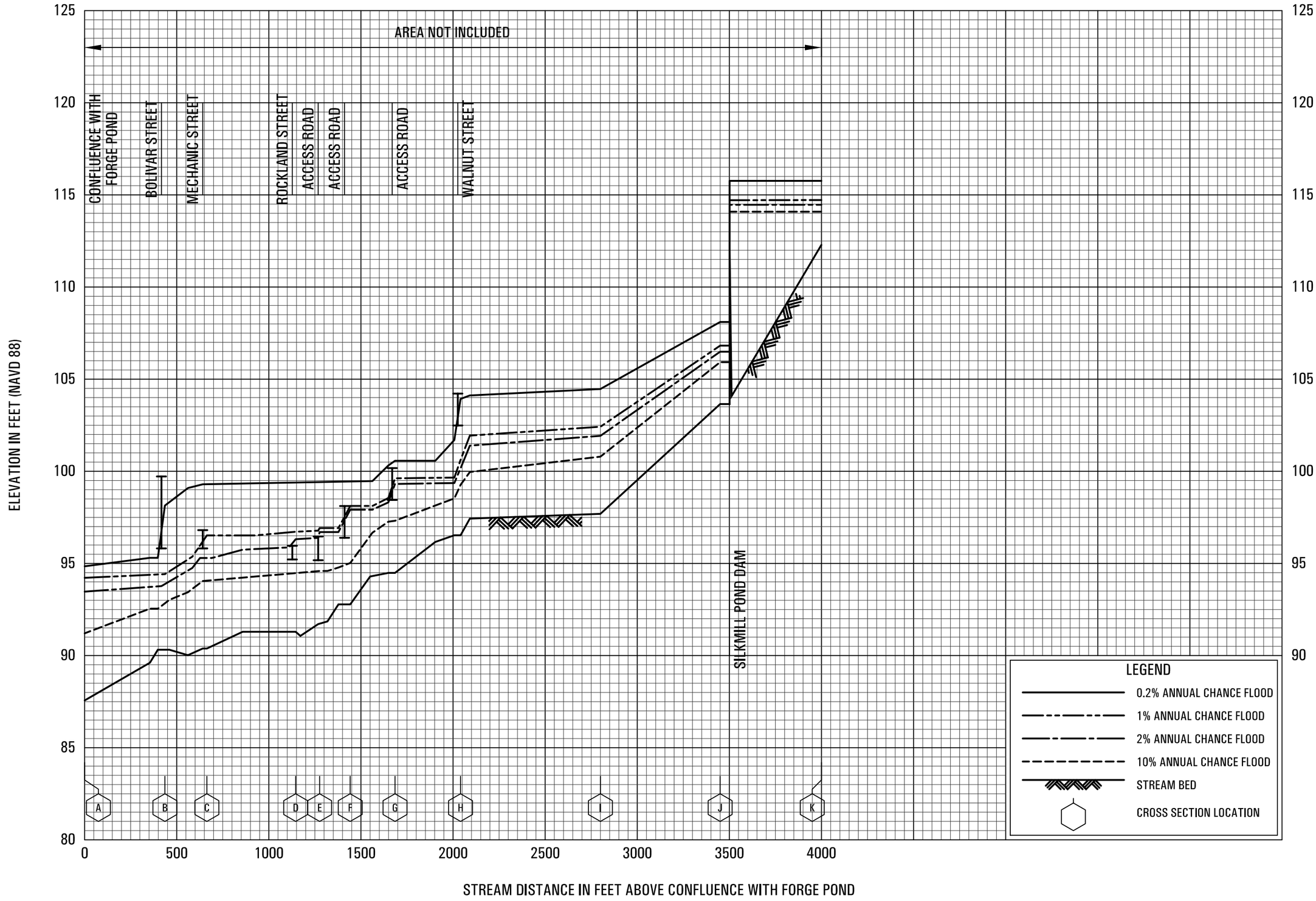

FLOOD PROFILES

MASSAPOAG BROOK (TOWN OF CANTON)

FEDERAL EMERGENCY MANAGEMENT AGENCY

NORFOLK COUNTY, MA

(ALL JURISDICTIONS)

105P

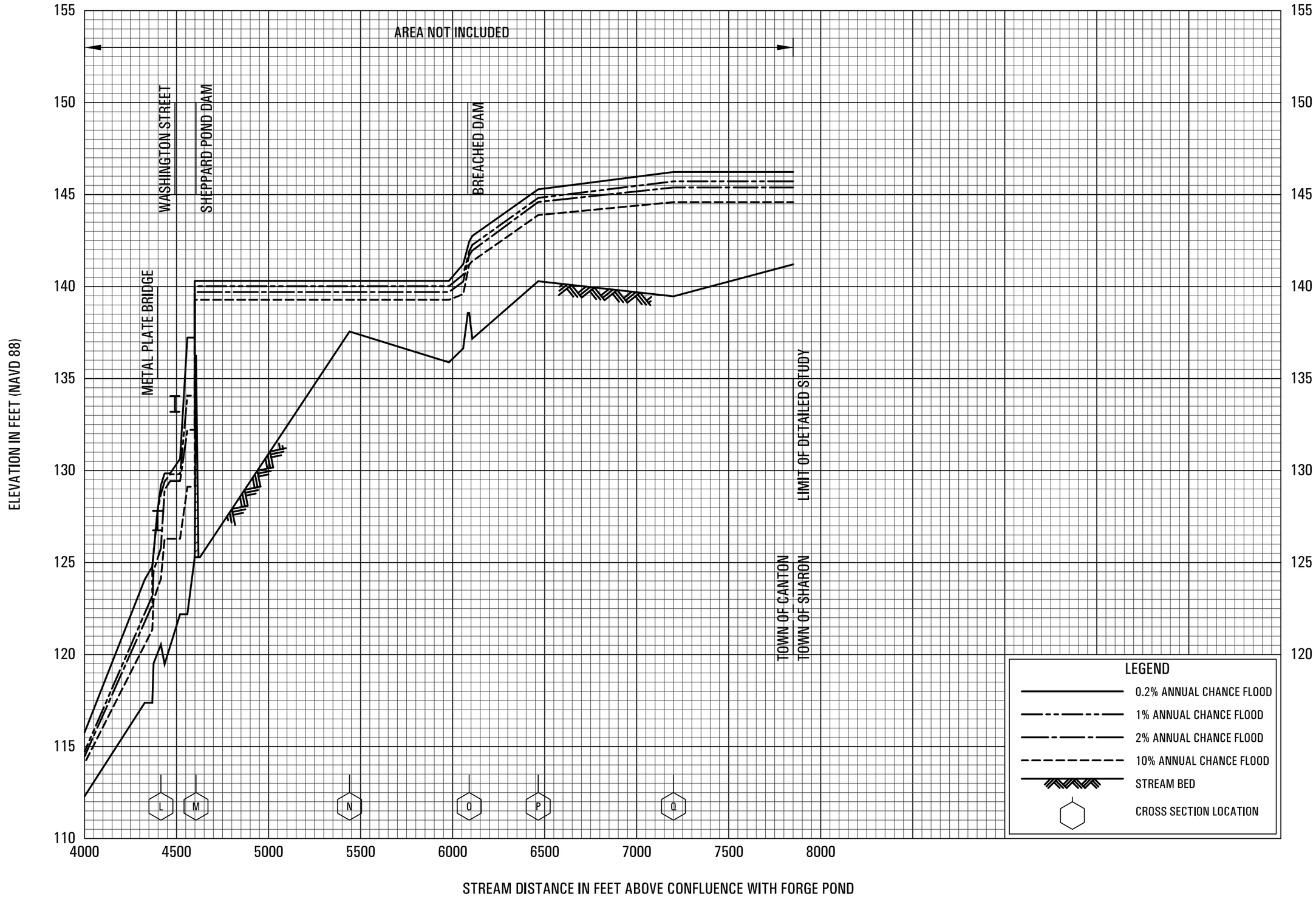

FLOOD PROFILES

MASSAPOAG BROOK (TOWN OF CANTON)

FEDERAL EMERGENCY MANAGEMENT AGENCY

NORFOLK COUNTY, MA

(ALL JURISDICTIONS)

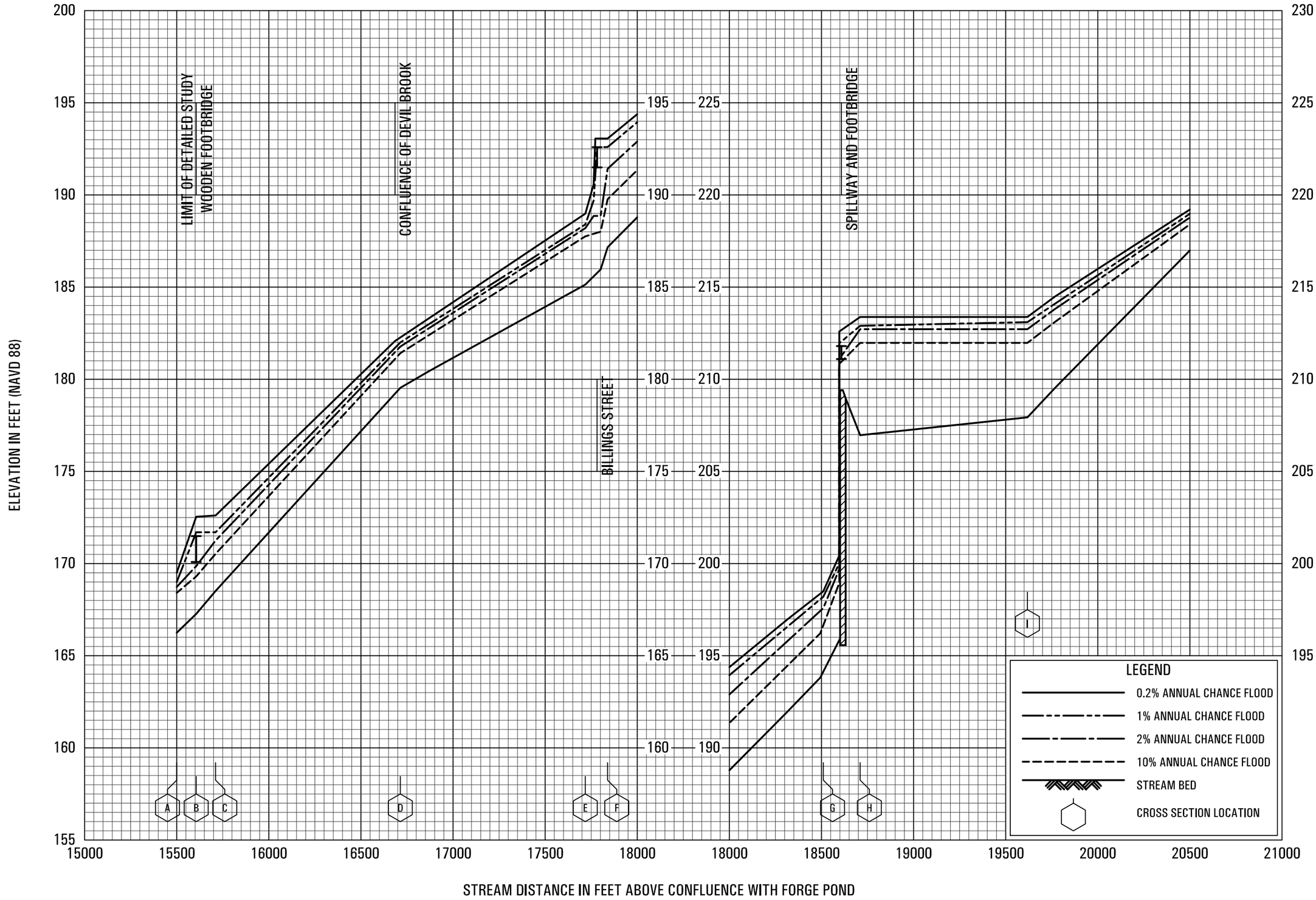

FLOOD PROFILES

MASSAPOAG BROOK (TOWN OF SHARON)

FEDERAL EMERGENCY MANAGEMENT AGENCY

NORFOLK COUNTY, MA

(ALL JURISDICTIONS)

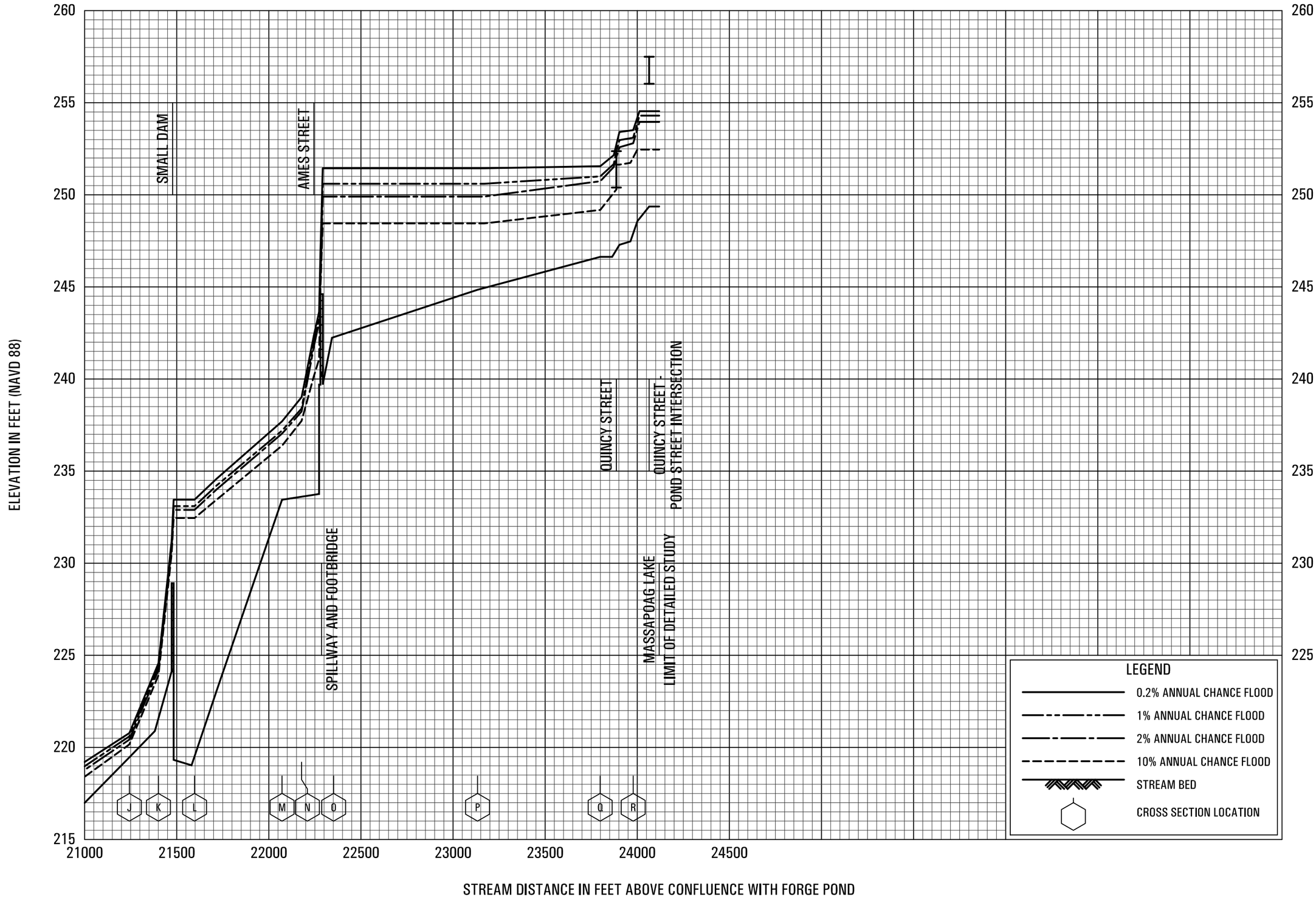

FLOOD PROFILES

MASSAPOAG BROOK (TOWN OF SHARON)

FEDERAL EMERGENCY MANAGEMENT AGENCY

NORFOLK COUNTY, MA

(ALL JURISDICTIONS)

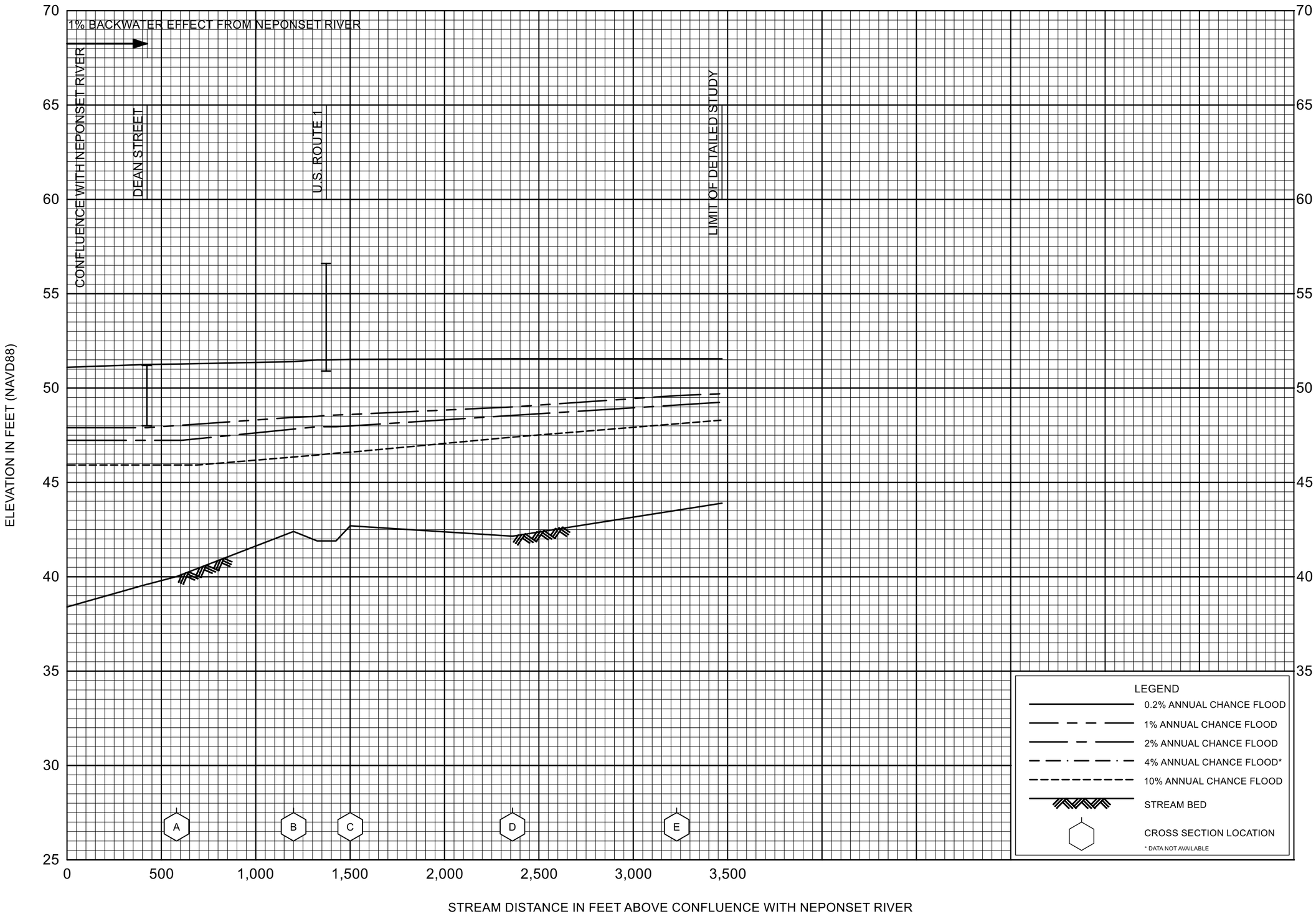

FLOOD PROFILES

MEADOW BROOK

FEDERAL EMERGENCY MANAGEMENT AGENCY

NORFOLK COUNTY, MA

(ALL JURISDICTIONS)

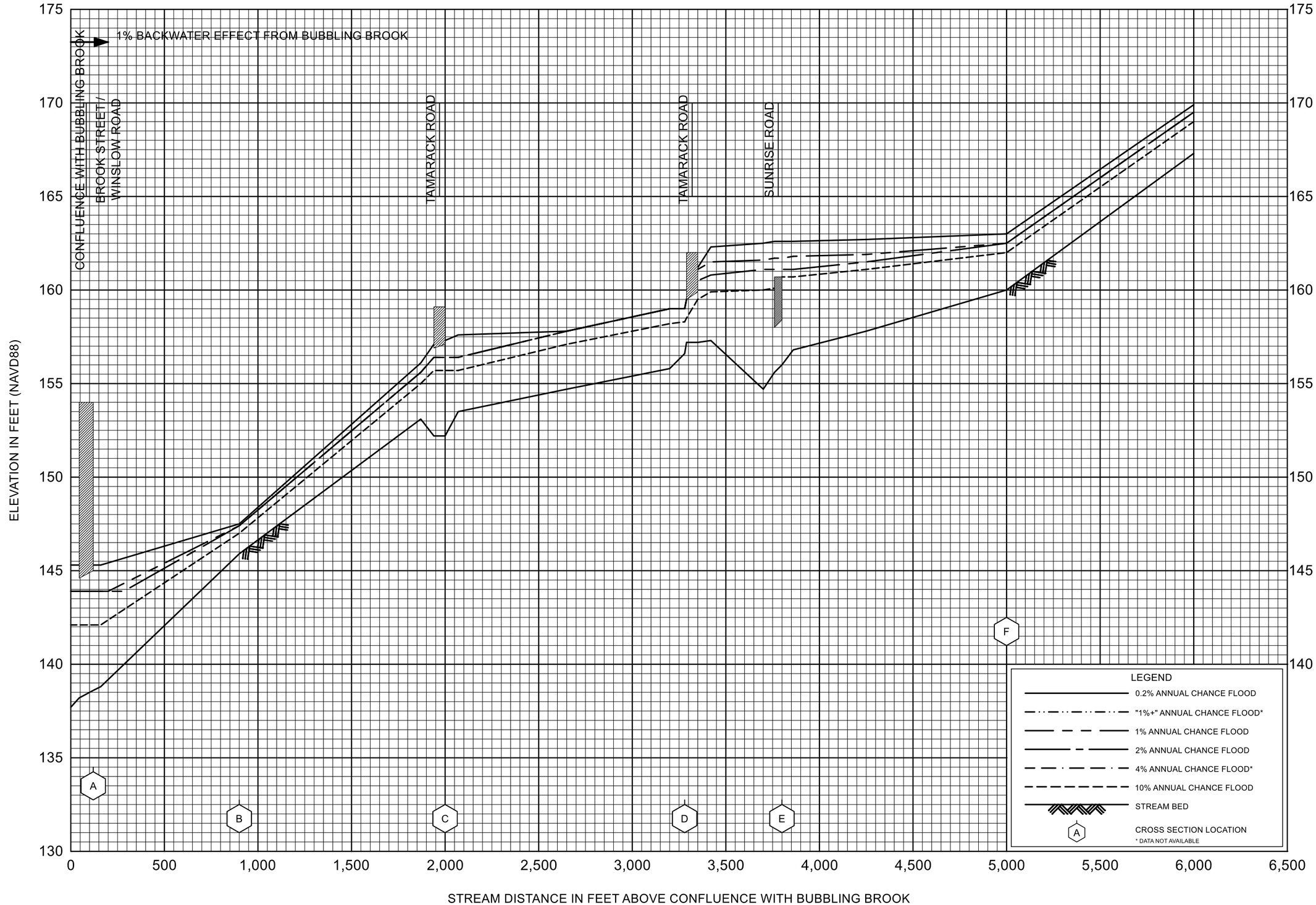

FLOOD PROFILES

MILL BROOK

FEDERAL EMERGENCY MANAGEMENT AGENCY

NORFOLK COUNTY, MA

(ALL JURISDICTIONS)

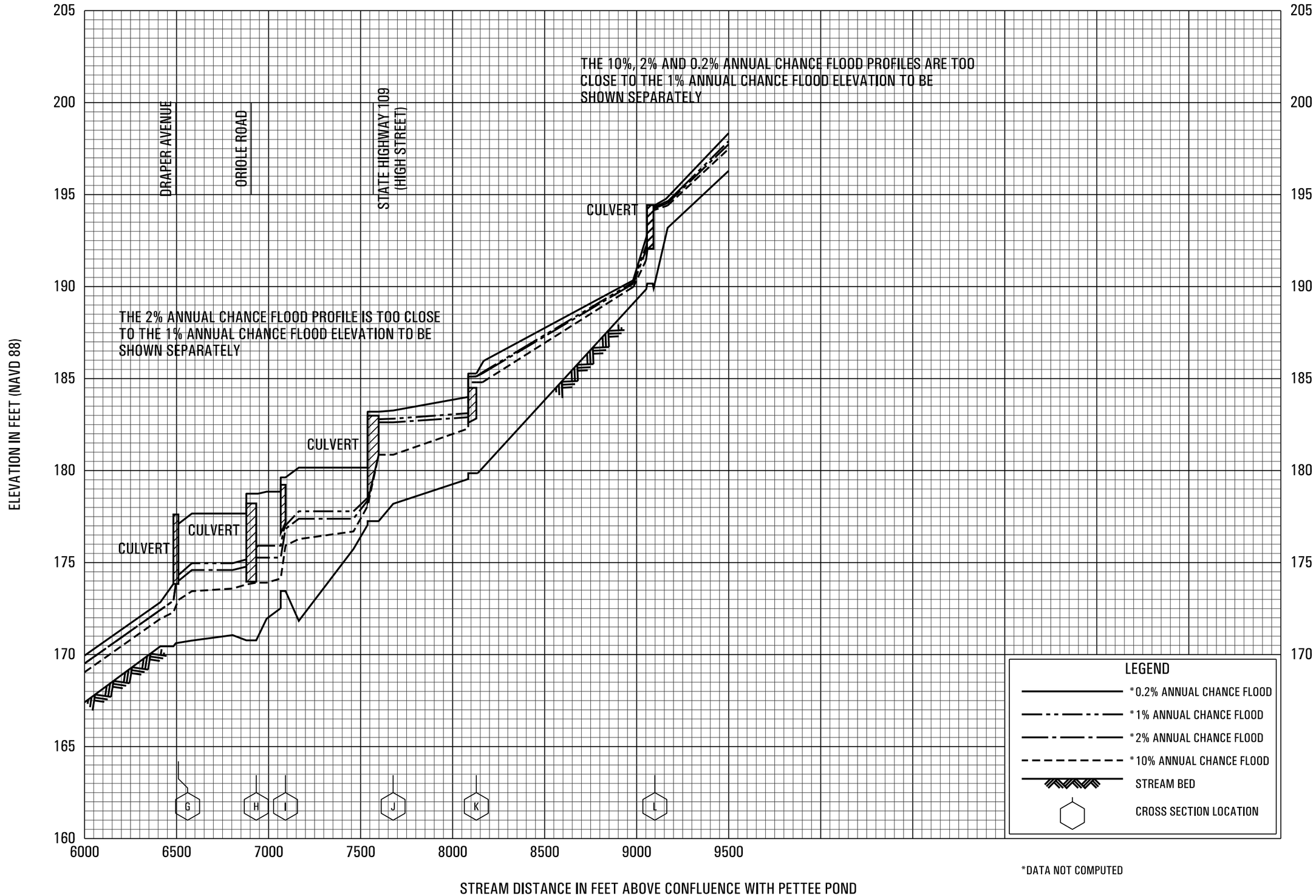

FLOOD PROFILES

MILL BROOK

FEDERAL EMERGENCY MANAGEMENT AGENCY

NORFOLK COUNTY, MA

(ALL JURISDICTIONS)

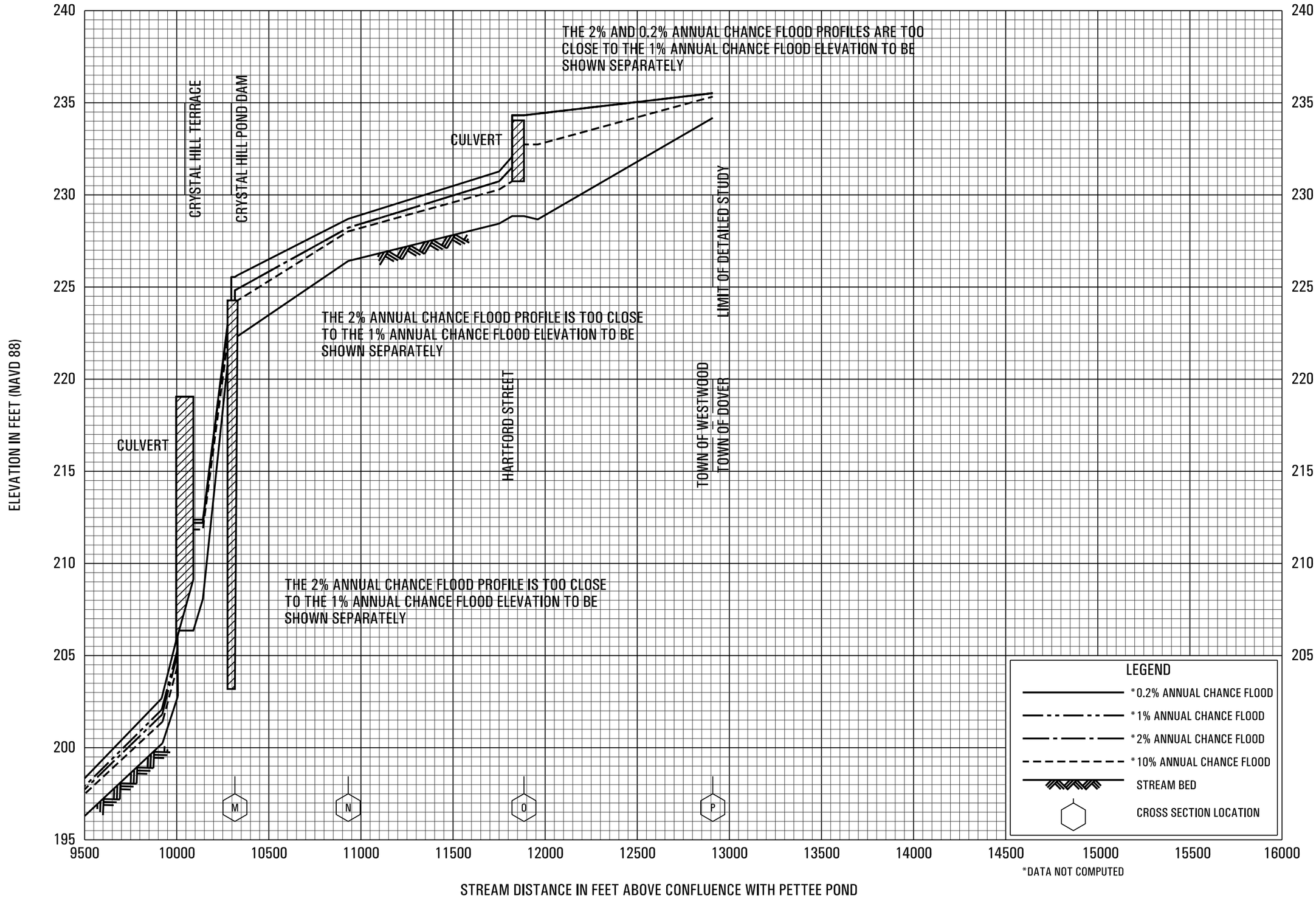

FLOOD PROFILES

MILL BROOK

FEDERAL EMERGENCY MANAGEMENT AGENCY

NORFOLK COUNTY, MA

(ALL JURISDICTIONS)

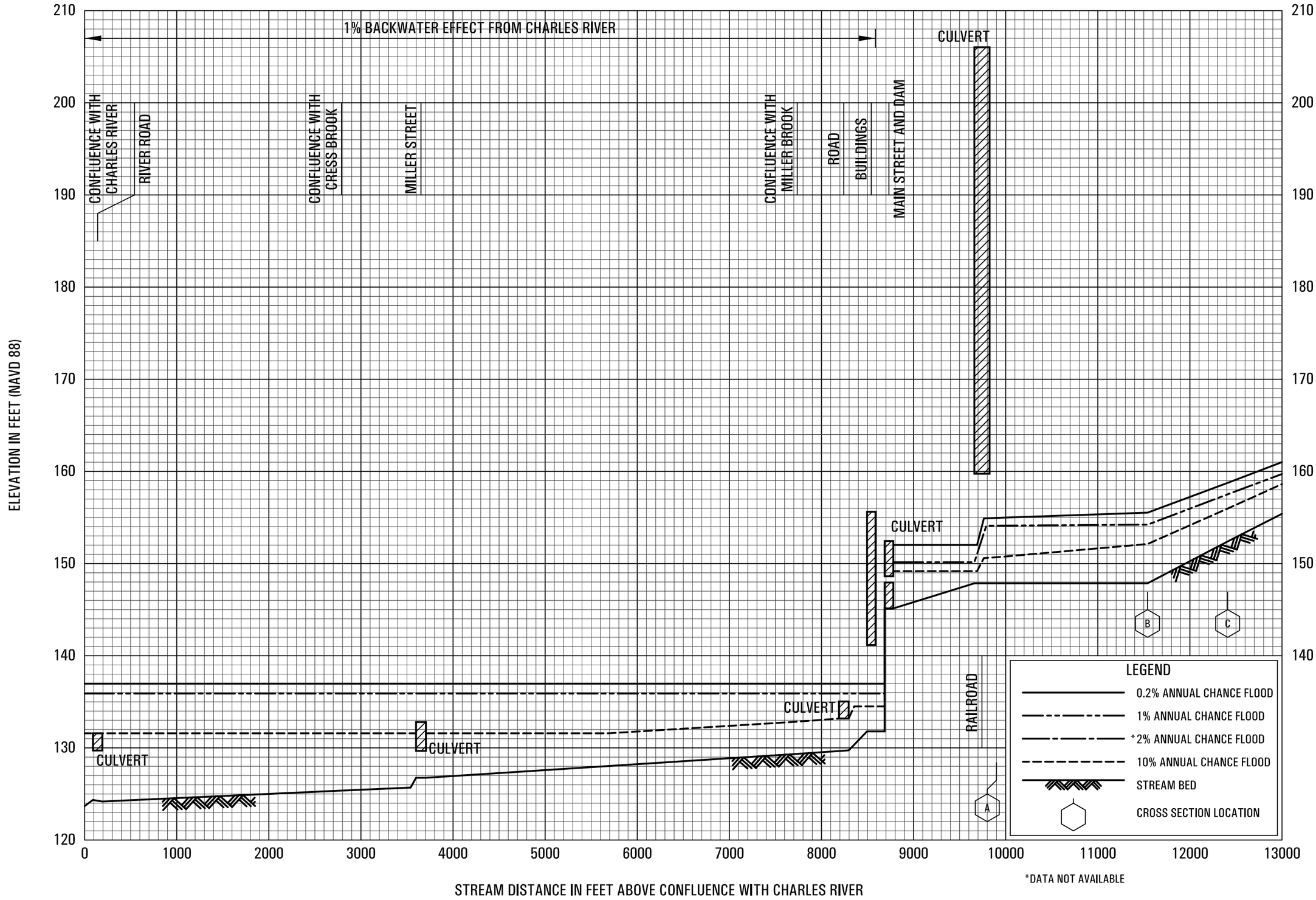

FLOOD PROFILES

MILL RIVER (TOWN OF NORFOLK)

FEDERAL EMERGENCY MANAGEMENT AGENCY

NORFOLK COUNTY, MA

(ALL JURISDICTIONS)

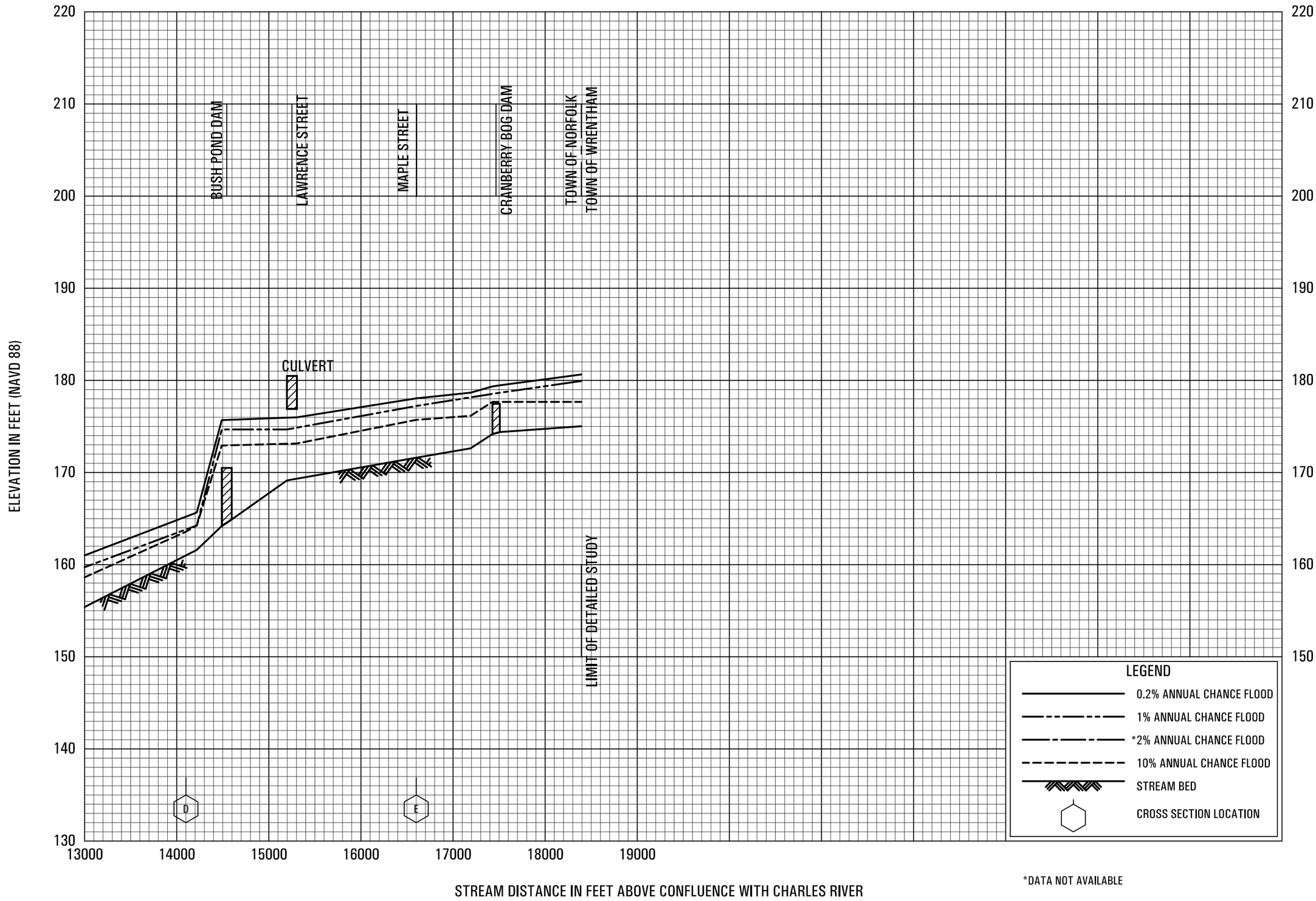

FLOOD PROFILES

MILL RIVER (TOWN OF NORFOLK)

FEDERAL EMERGENCY MANAGEMENT AGENCY

NORFOLK COUNTY, MA

(ALL JURISDICTIONS)

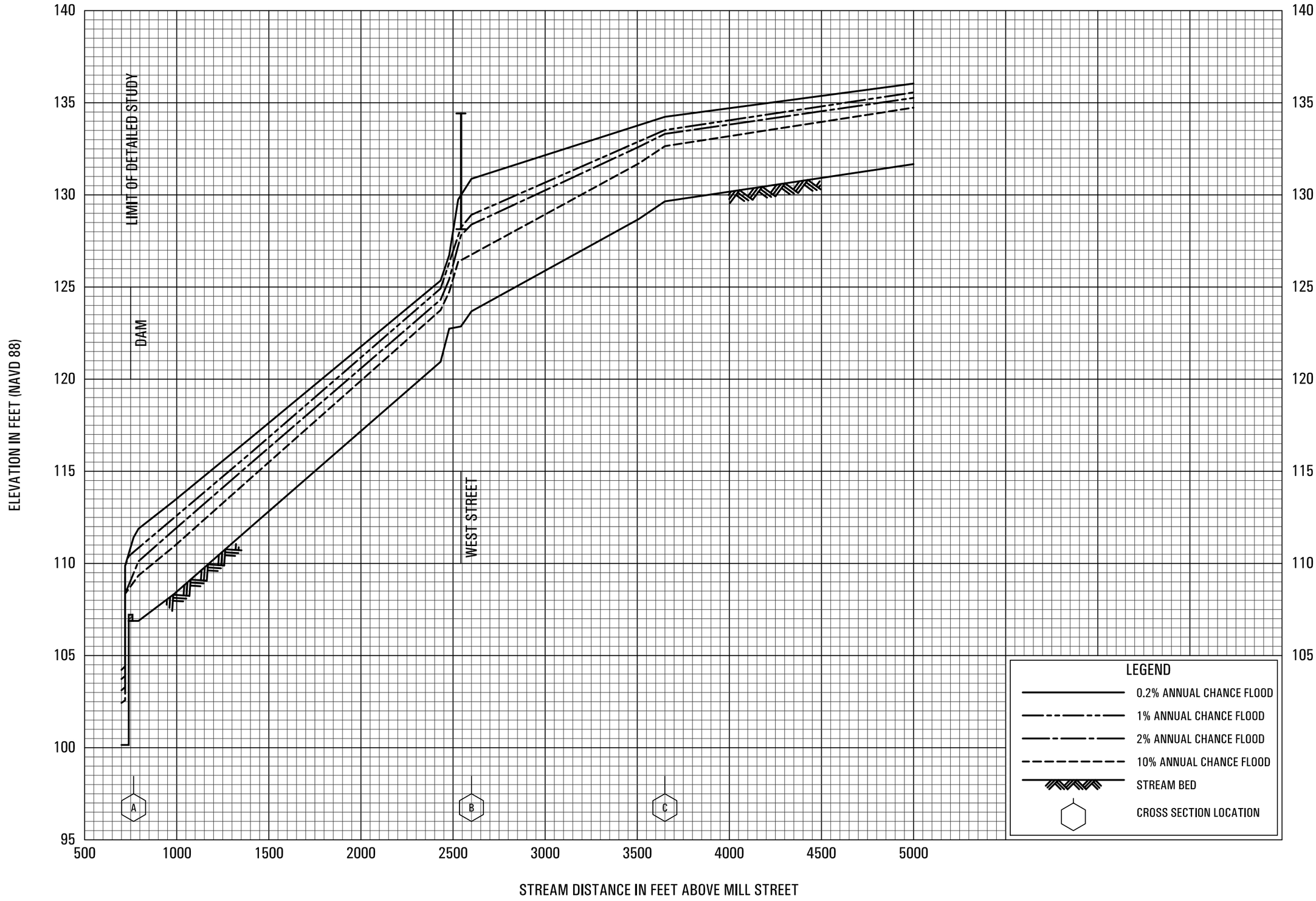

FLOOD PROFILES

MILL RIVER (TOWN OF WEYMOUTH)

FEDERAL EMERGENCY MANAGEMENT AGENCY

NORFOLK COUNTY, MA

(ALL JURISDICTIONS)

115P

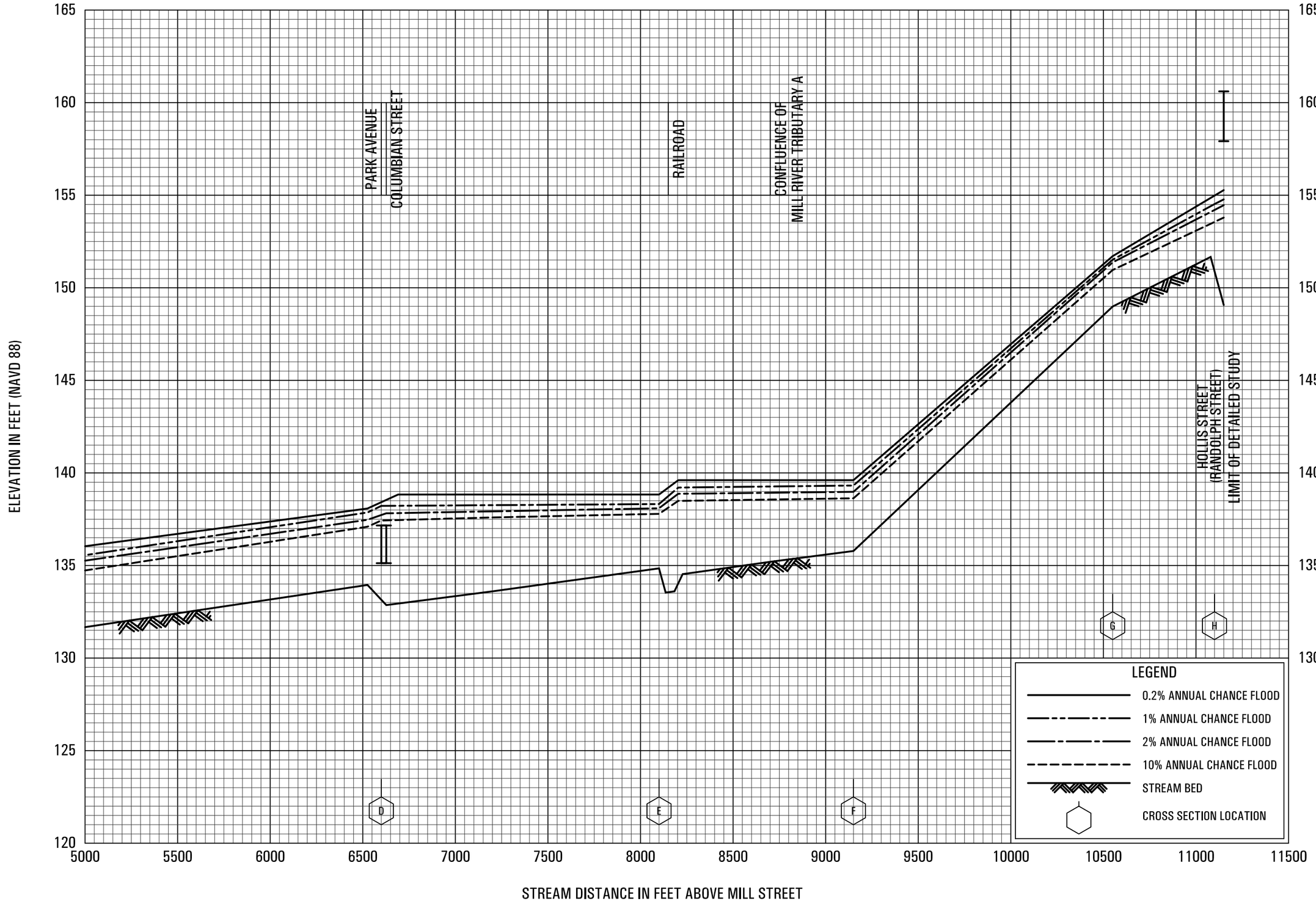

FLOOD PROFILES

MILL RIVER (TOWN OF WEYMOUTH)

FEDERAL EMERGENCY MANAGEMENT AGENCY

NORFOLK COUNTY, MA

(ALL JURISDICTIONS)

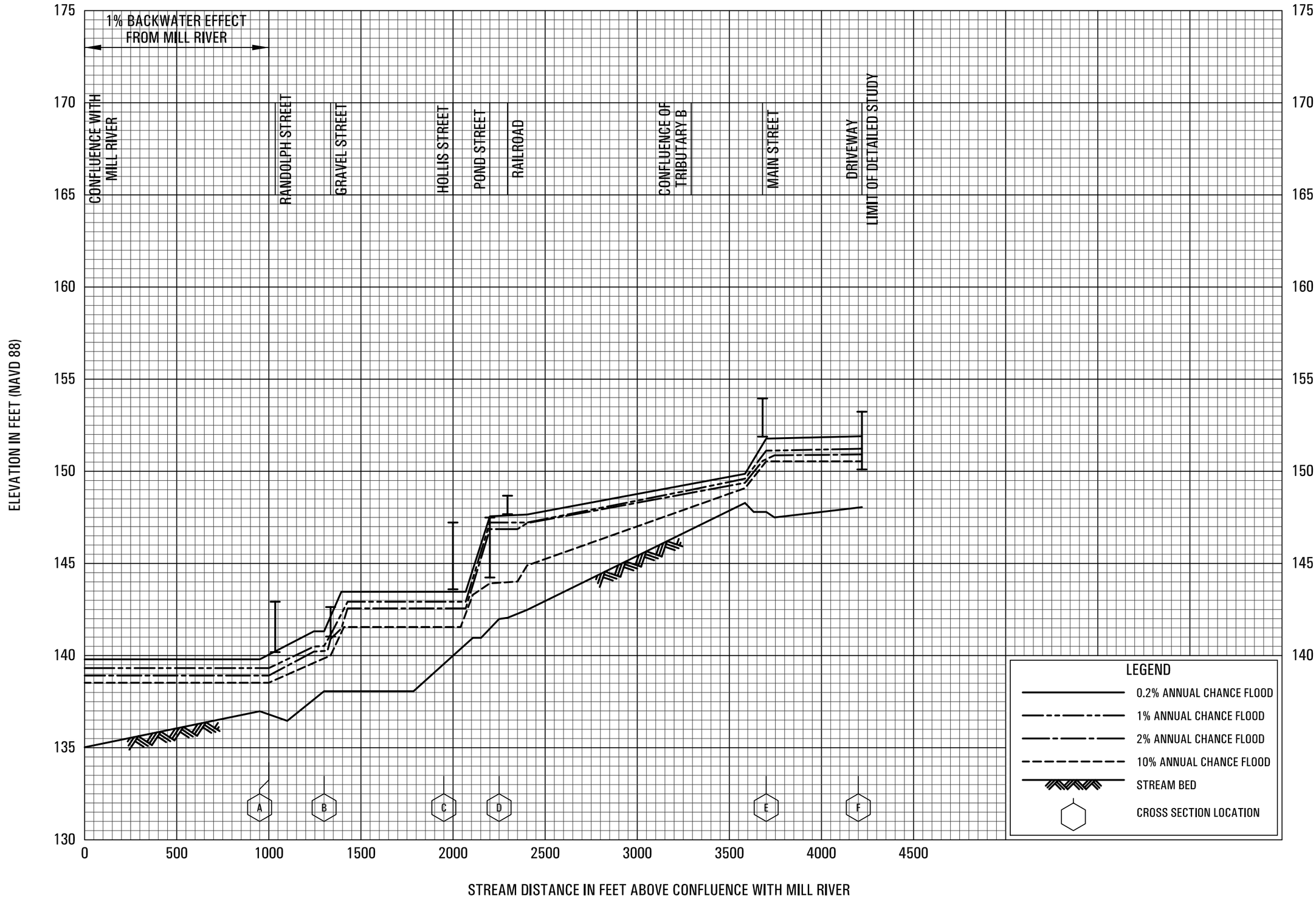

FLOOD PROFILES

MILL RIVER TRIBUTARY A

FEDERAL EMERGENCY MANAGEMENT AGENCY

NORFOLK COUNTY, MA

(ALL JURISDICTIONS)

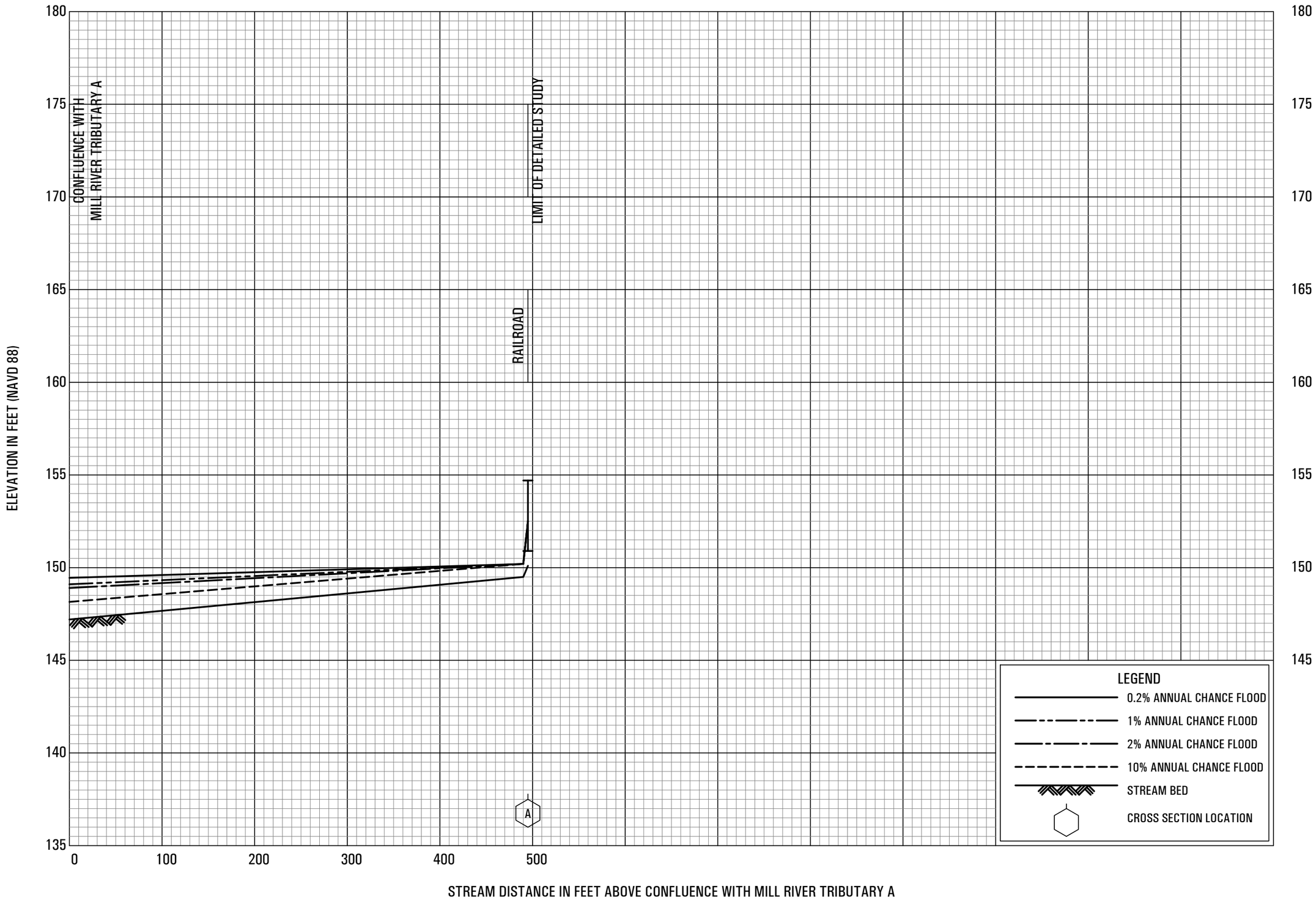

FLOOD PROFILES

MILL RIVER TRIBUTARY B

FEDERAL EMERGENCY MANAGEMENT AGENCY

NORFOLK COUNTY, MA

(ALL JURISDICTIONS)

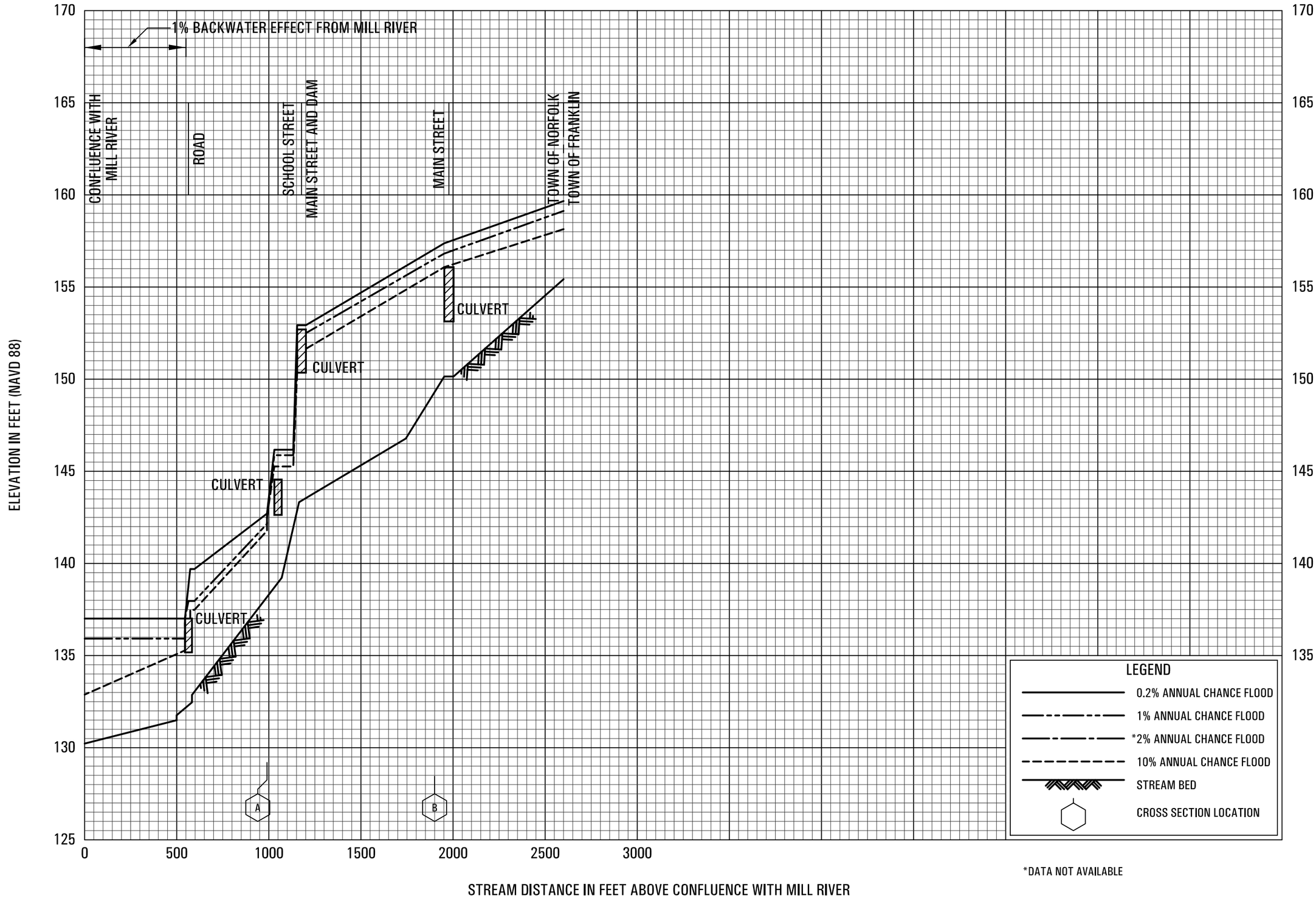

FLOOD PROFILES

MILLER BROOK

FEDERAL EMERGENCY MANAGEMENT AGENCY

NORFOLK COUNTY, MA

(ALL JURISDICTIONS)

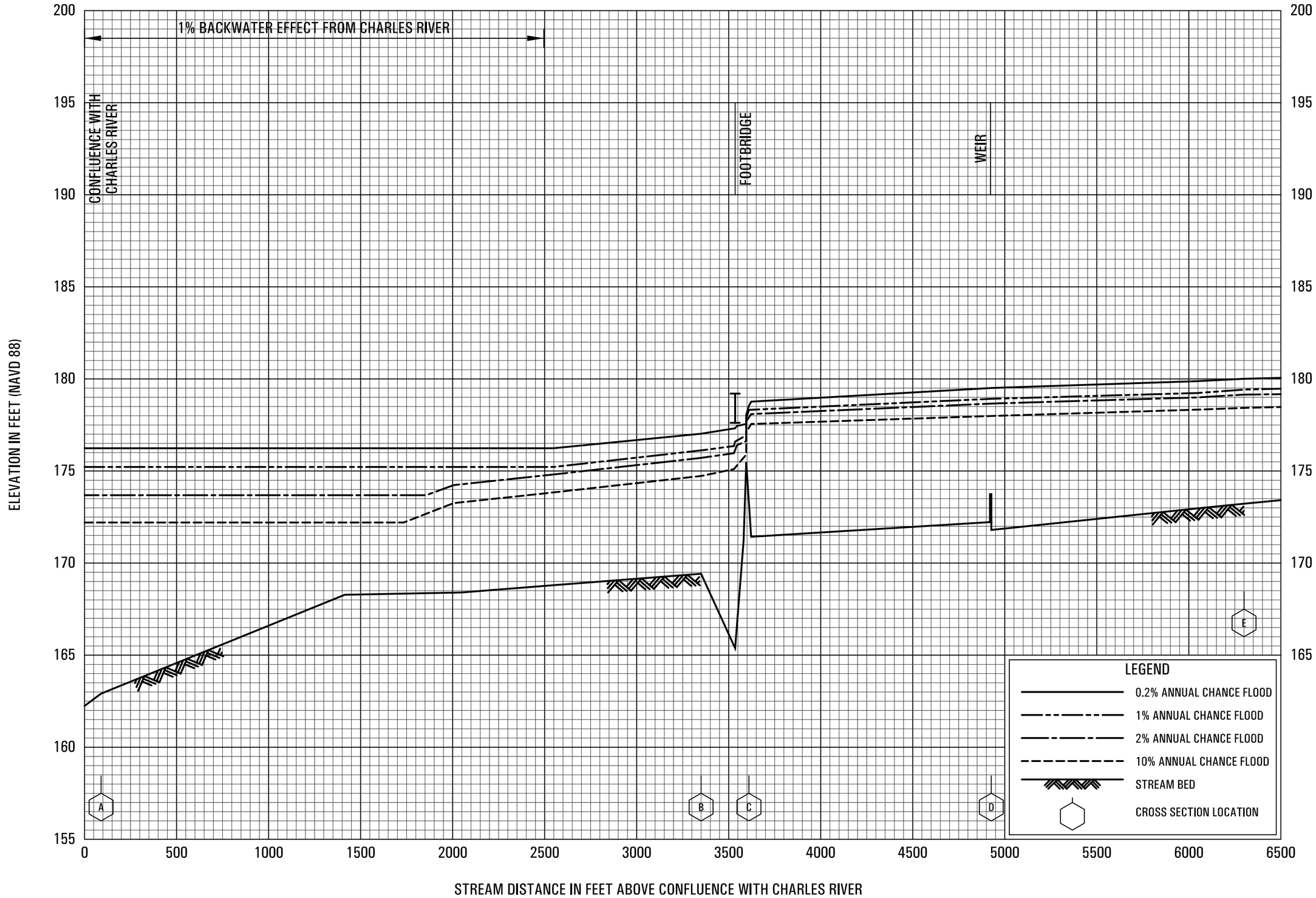

FLOOD PROFILES

MINE BROOK (TOWN OF FRANKLIN)

FEDERAL EMERGENCY MANAGEMENT AGENCY

NORFOLK COUNTY, MA

(ALL JURISDICTIONS)

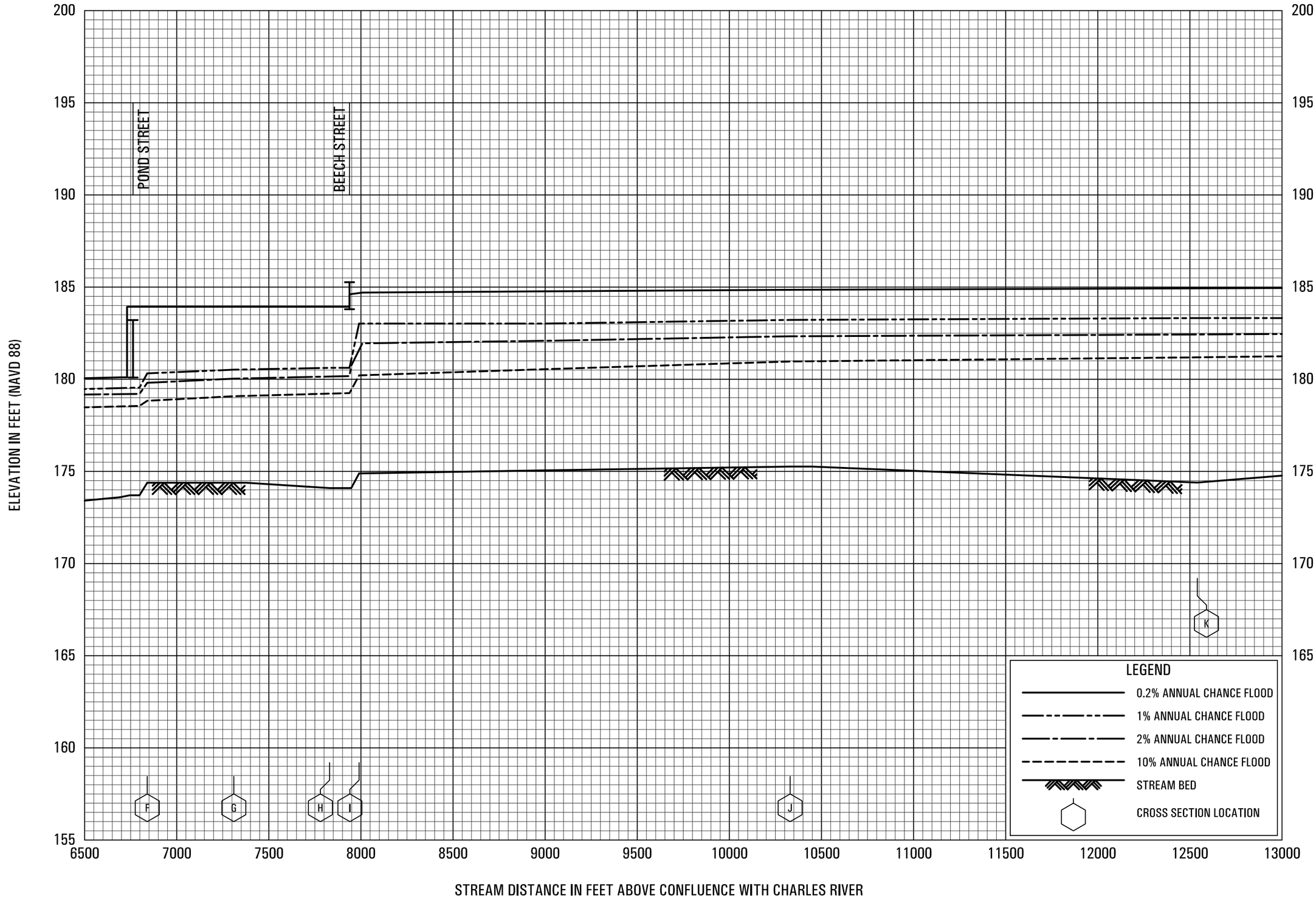

FLOOD PROFILES

MINE BROOK (TOWN OF FRANKLIN)

FEDERAL EMERGENCY MANAGEMENT AGENCY

NORFOLK COUNTY, MA

(ALL JURISDICTIONS)

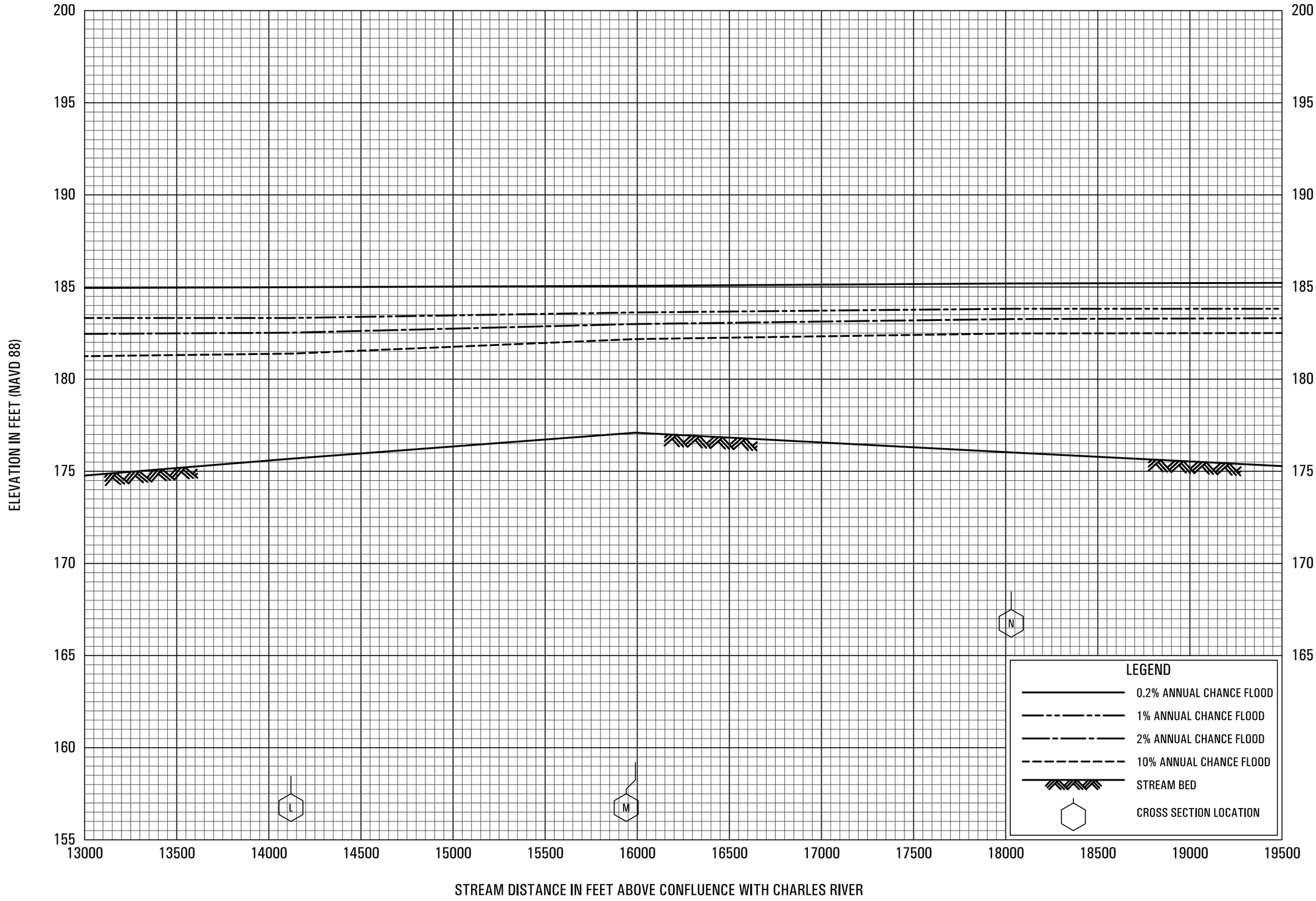

FLOOD PROFILES

MINE BROOK (TOWN OF FRANKLIN)

FEDERAL EMERGENCY MANAGEMENT AGENCY

NORFOLK COUNTY, MA

(ALL JURISDICTIONS)

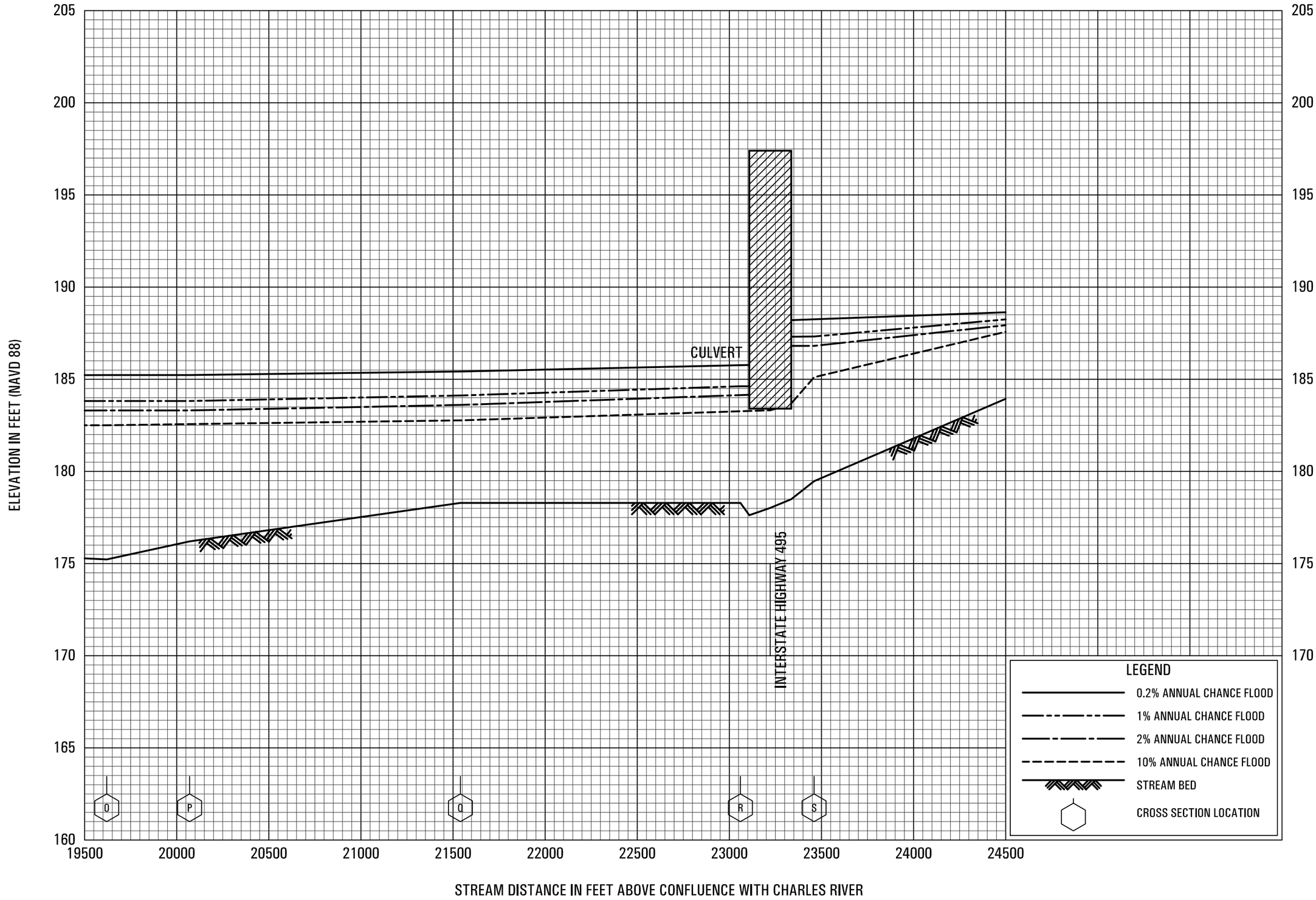

FLOOD PROFILES

MINE BROOK (TOWN OF FRANKLIN)

FEDERAL EMERGENCY MANAGEMENT AGENCY

NORFOLK COUNTY, MA

(ALL JURISDICTIONS)

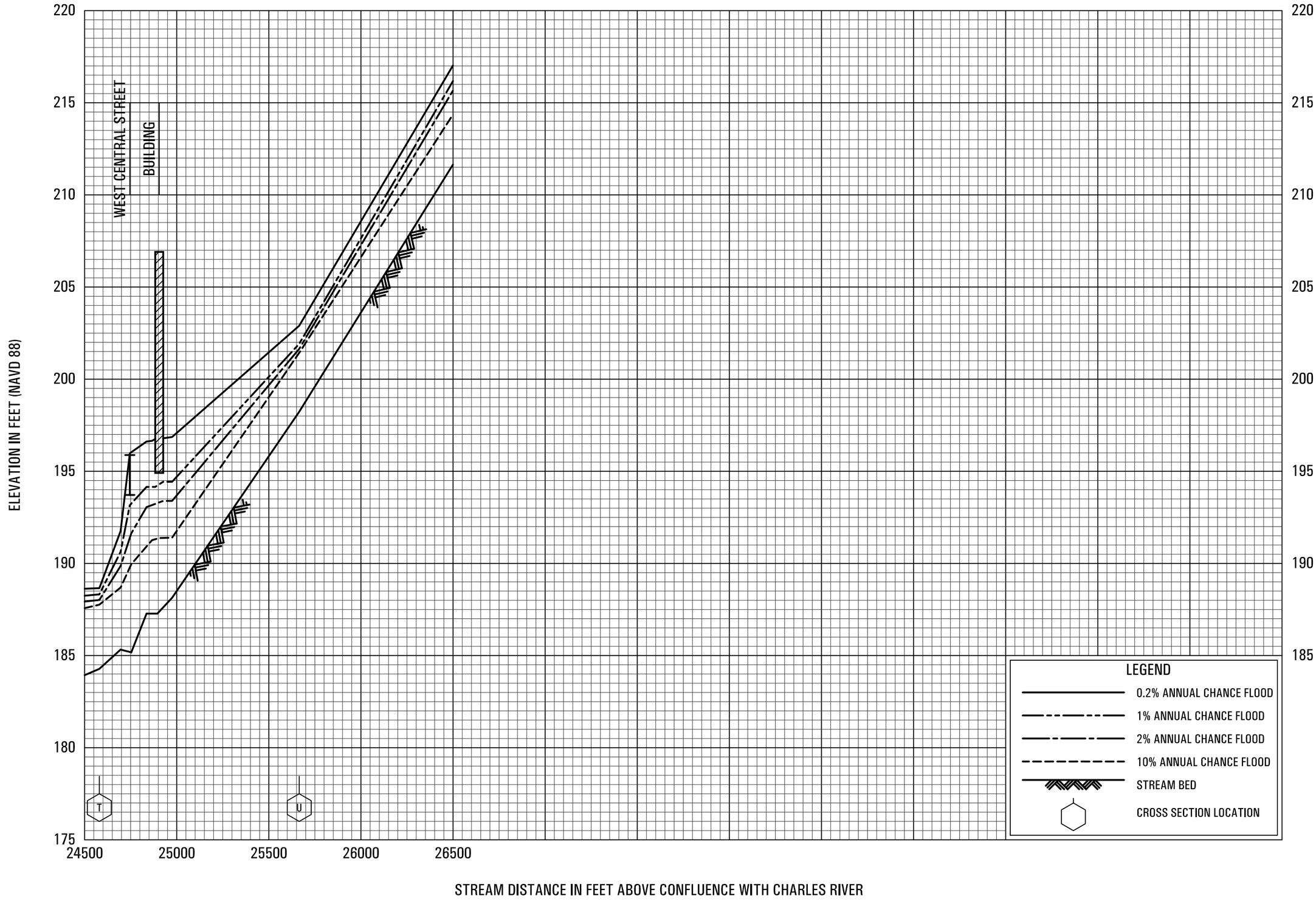

FLOOD PROFILES

MINE BROOK (TOWN OF FRANKLIN)

FEDERAL EMERGENCY MANAGEMENT AGENCY

NORFOLK COUNTY, MA

(ALL JURISDICTIONS)

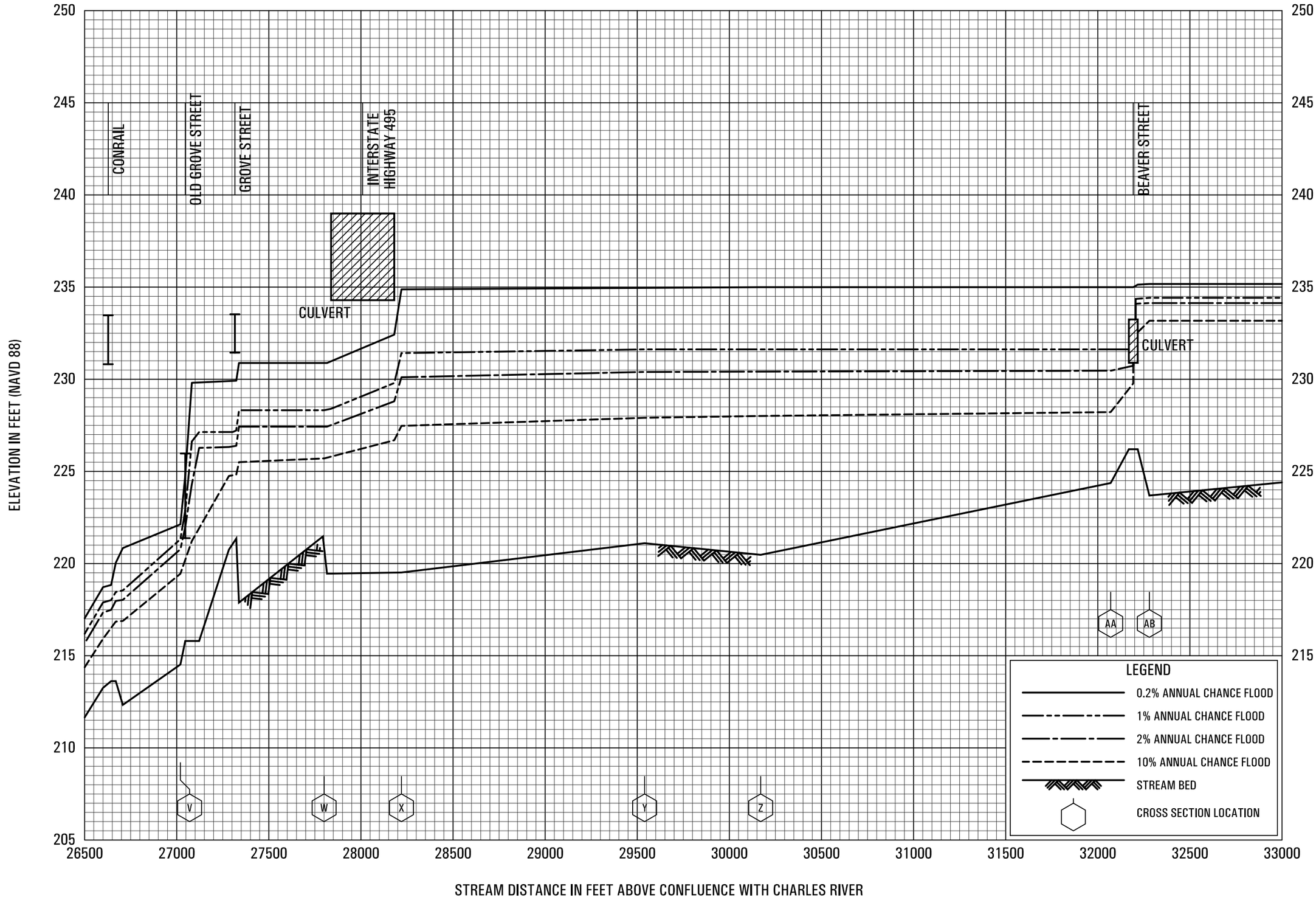

FLOOD PROFILES

MINE BROOK (TOWN OF FRANKLIN)

FEDERAL EMERGENCY MANAGEMENT AGENCY

NORFOLK COUNTY, MA

(ALL JURISDICTIONS)

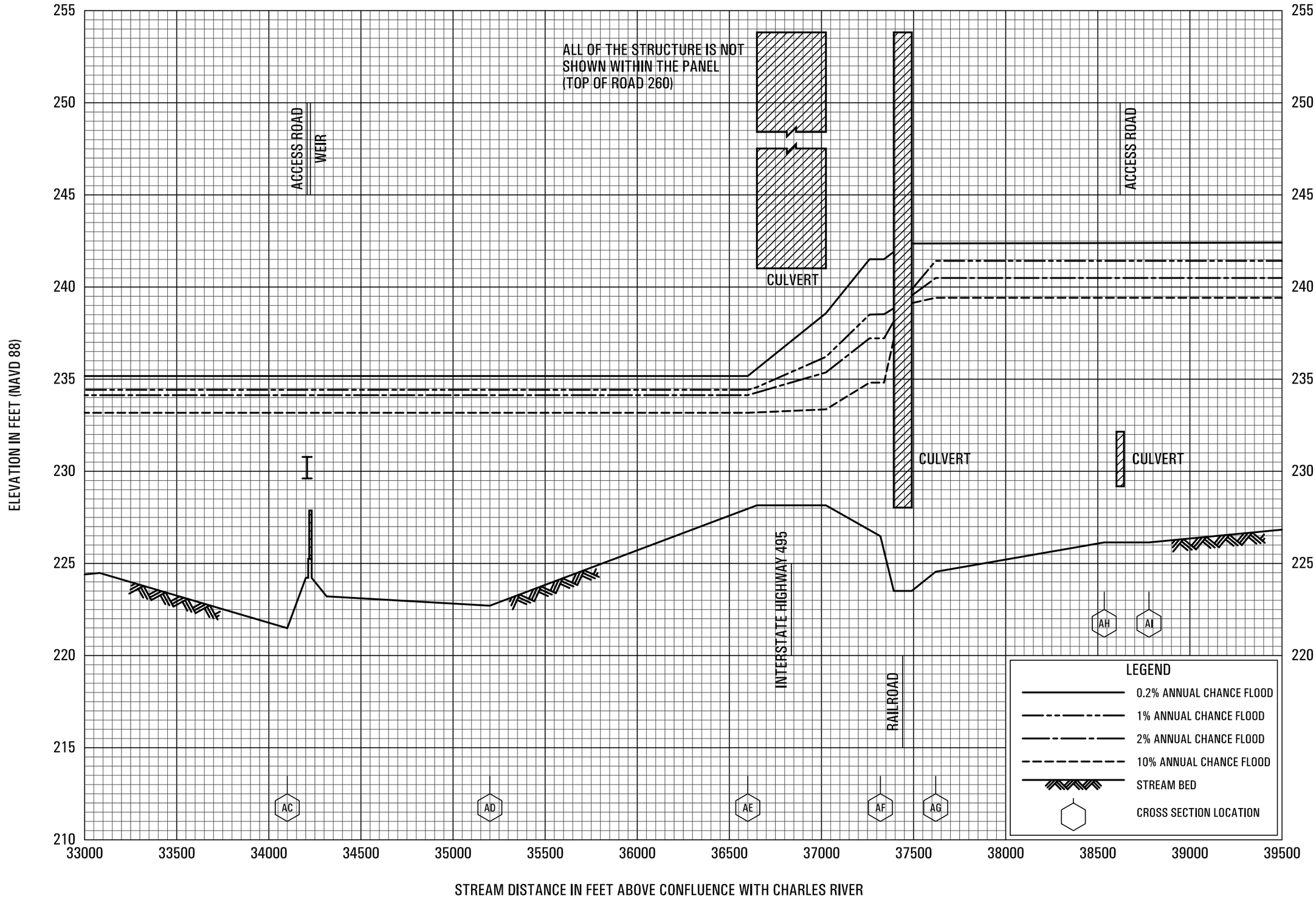

FLOOD PROFILES

MINE BROOK (TOWN OF FRANKLIN)

FEDERAL EMERGENCY MANAGEMENT AGENCY

NORFOLK COUNTY, MA

(ALL JURISDICTIONS)

126P

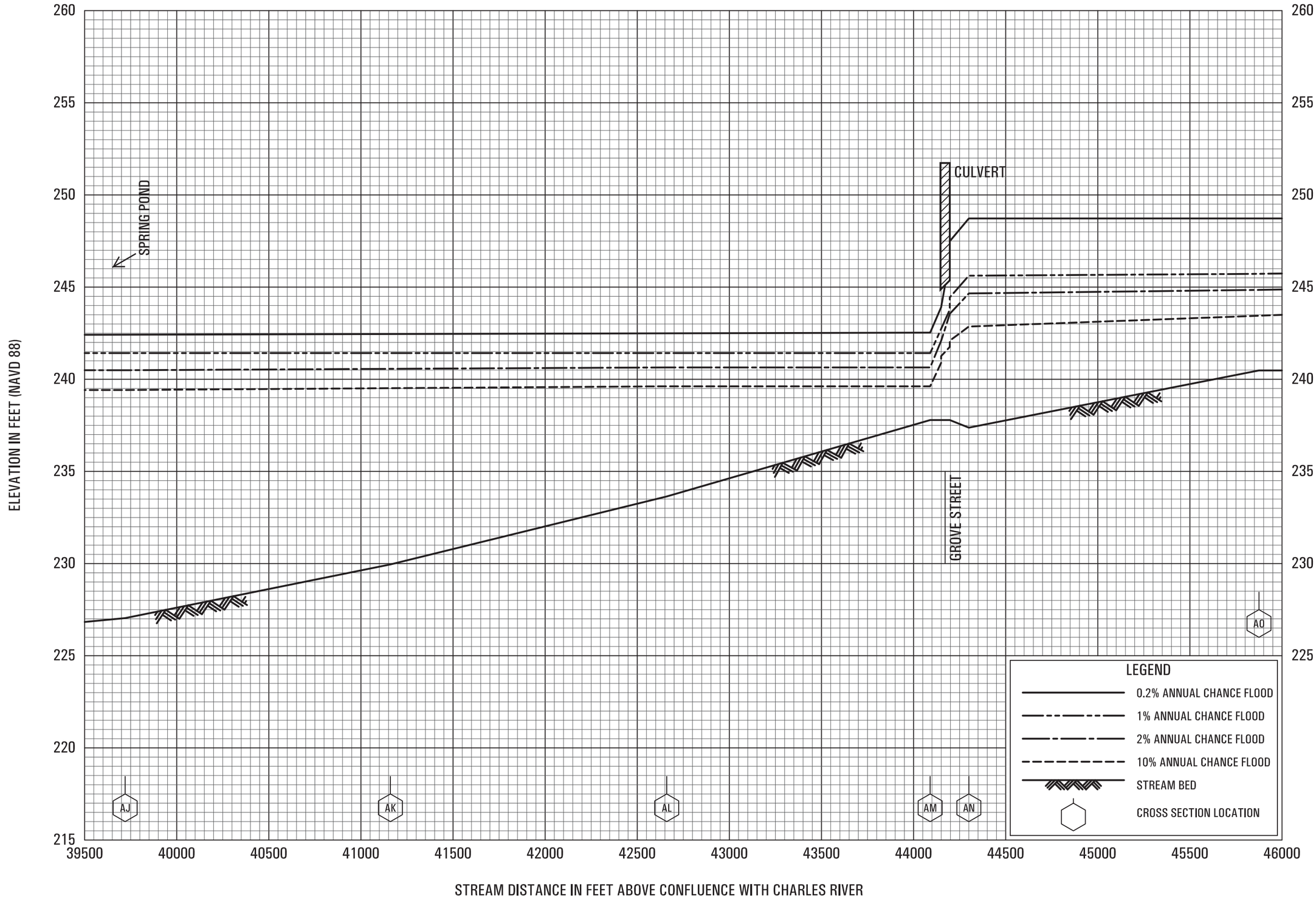

FLOOD PROFILES

MINE BROOK (TOWN OF FRANKLIN)

FEDERAL EMERGENCY MANAGEMENT AGENCY

NORFOLK COUNTY, MA

(ALL JURISDICTIONS)

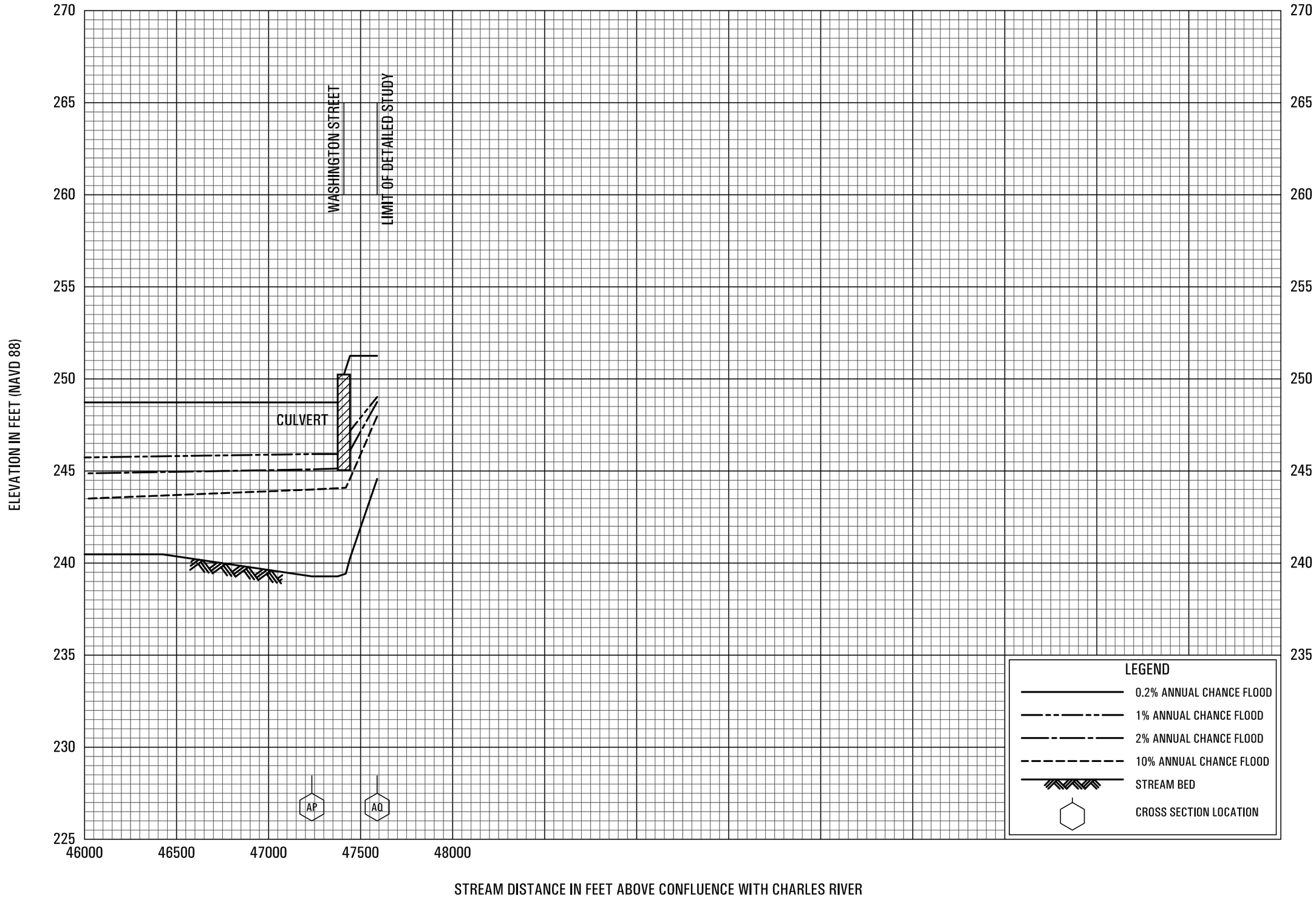

FLOOD PROFILES

MINE BROOK (TOWN OF FRANKLIN)

FEDERAL EMERGENCY MANAGEMENT AGENCY

NORFOLK COUNTY, MA

(ALL JURISDICTIONS)

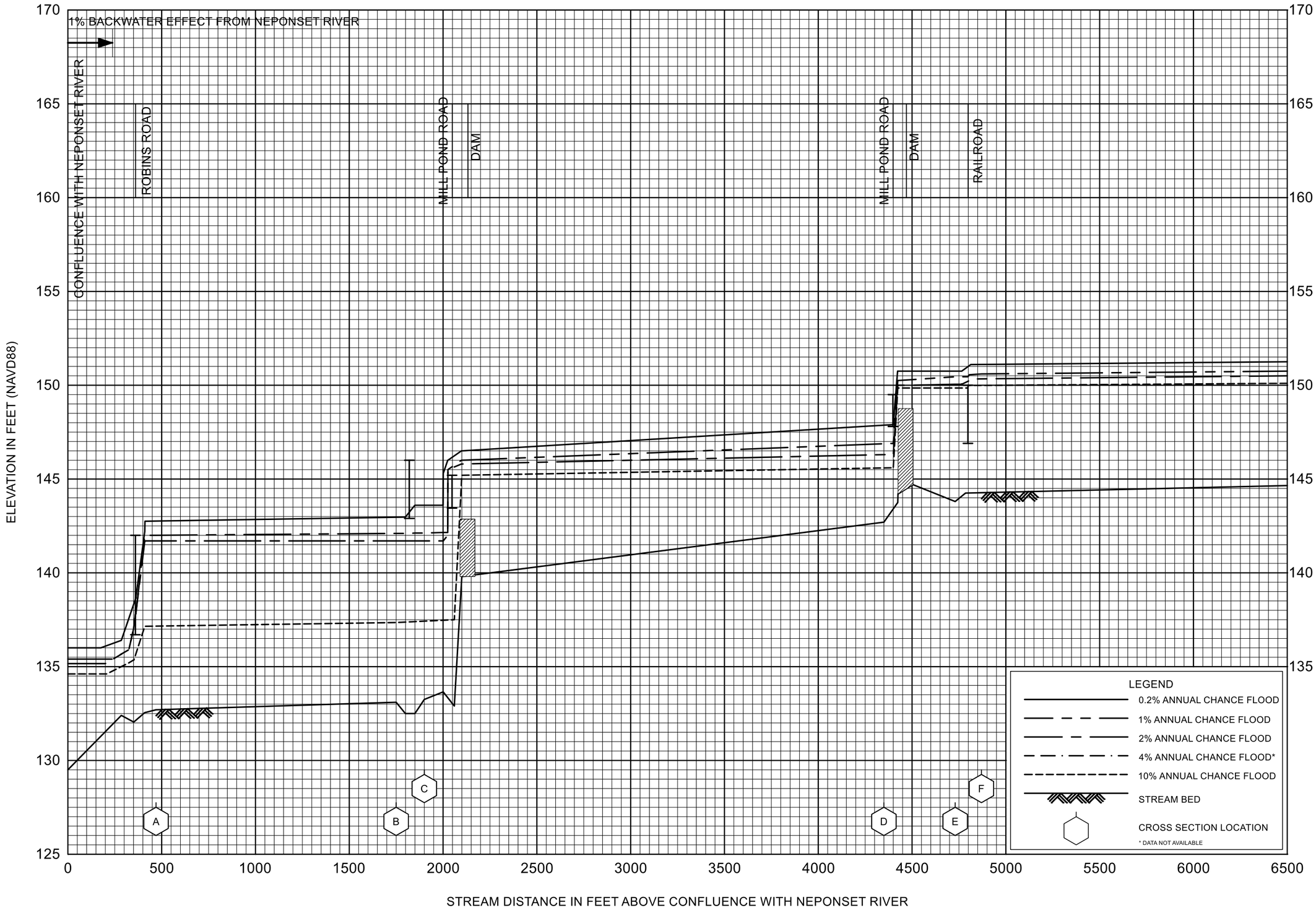

FLOOD PROFILES

MINE BROOK (TOWN OF WALPOLE)

FEDERAL EMERGENCY MANAGEMENT AGENCY

NORFOLK COUNTY, MA

(ALL JURISDICTIONS)

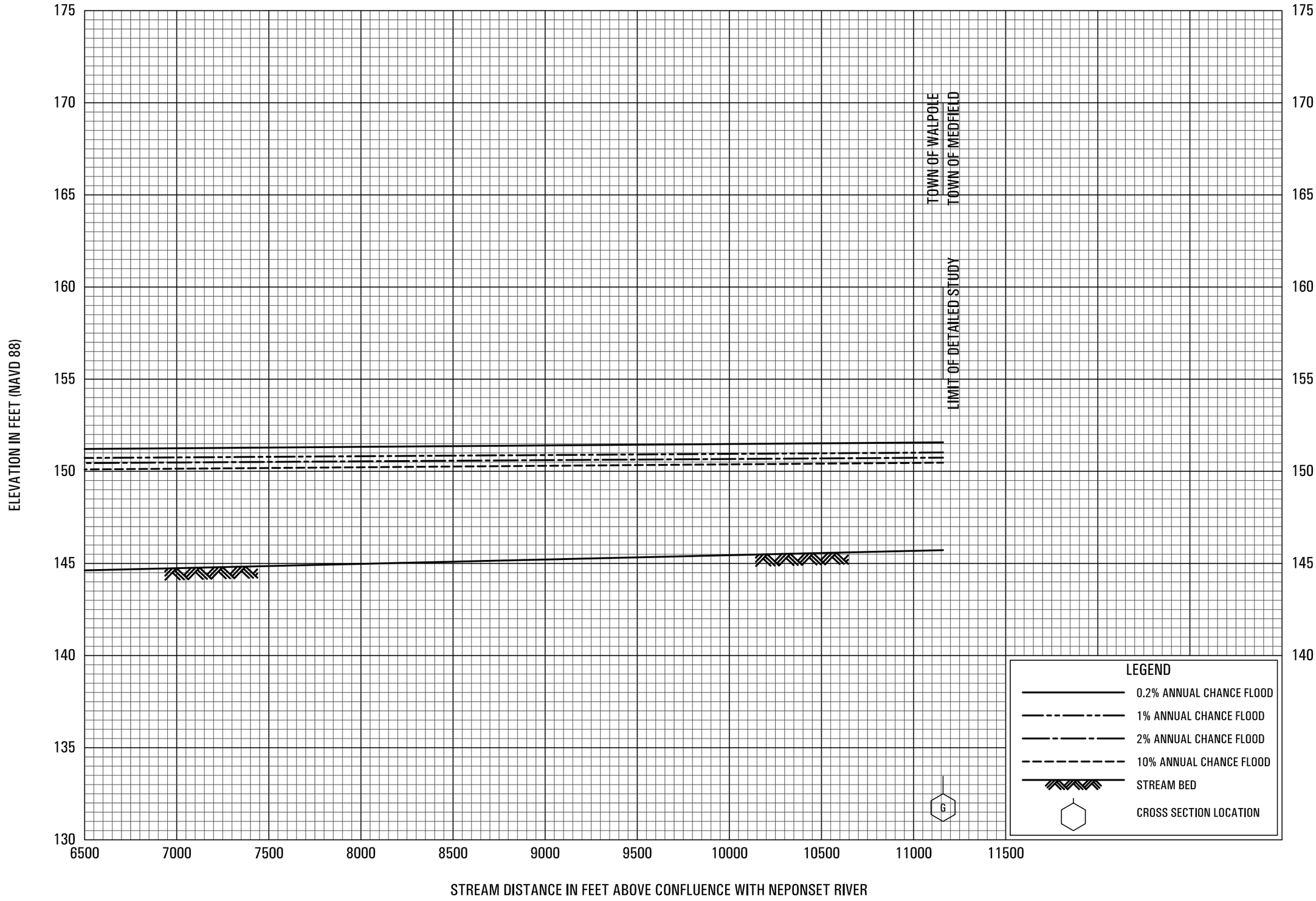

FLOOD PROFILES

MINE BROOK (TOWN OF WALPOLE)

FEDERAL EMERGENCY MANAGEMENT AGENCY

NORFOLK COUNTY, MA

(ALL JURISDICTIONS)

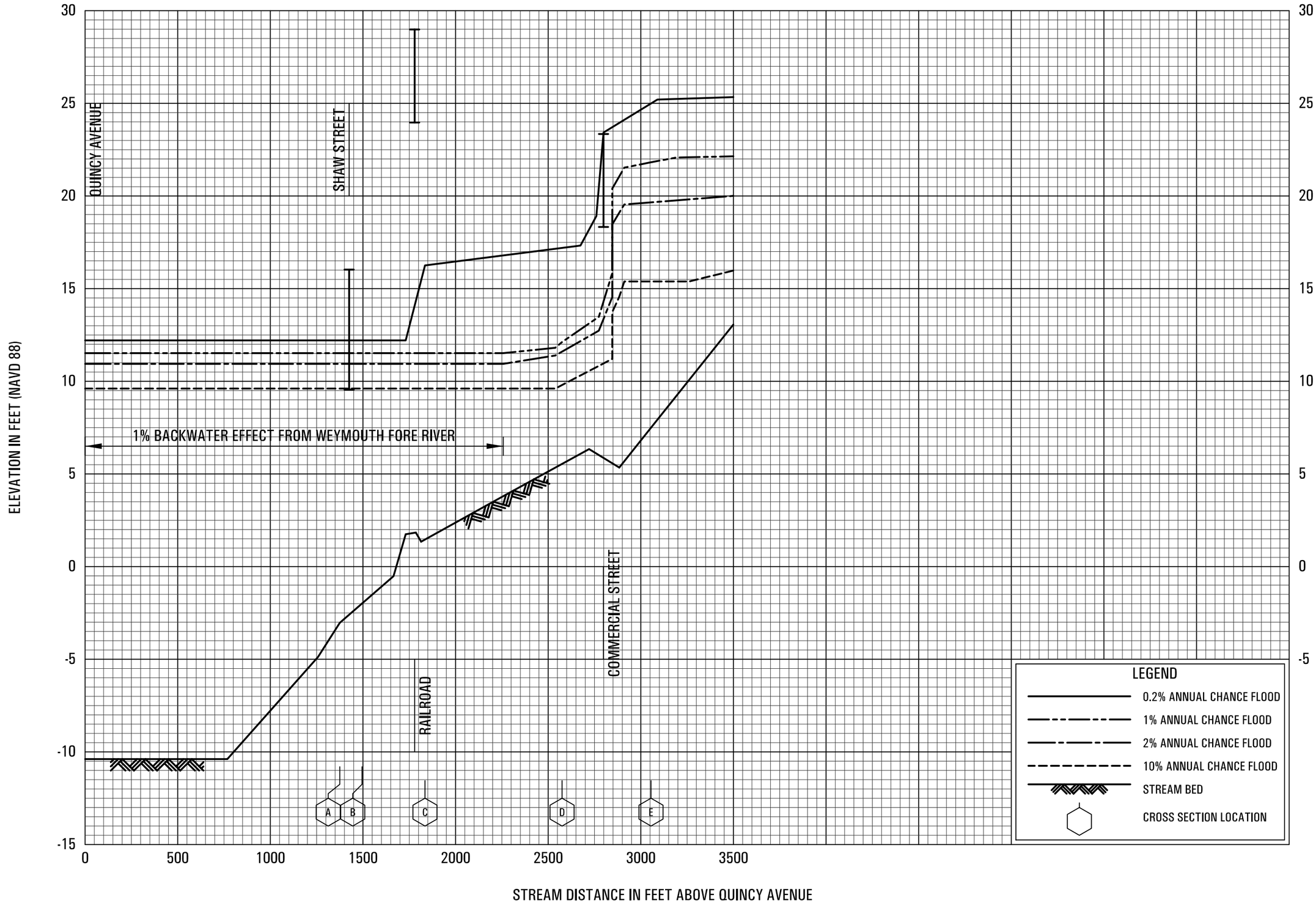

FLOOD PROFILES

MONATIQUOT RIVER

FEDERAL EMERGENCY MANAGEMENT AGENCY

NORFOLK COUNTY, MA

(ALL JURISDICTIONS)

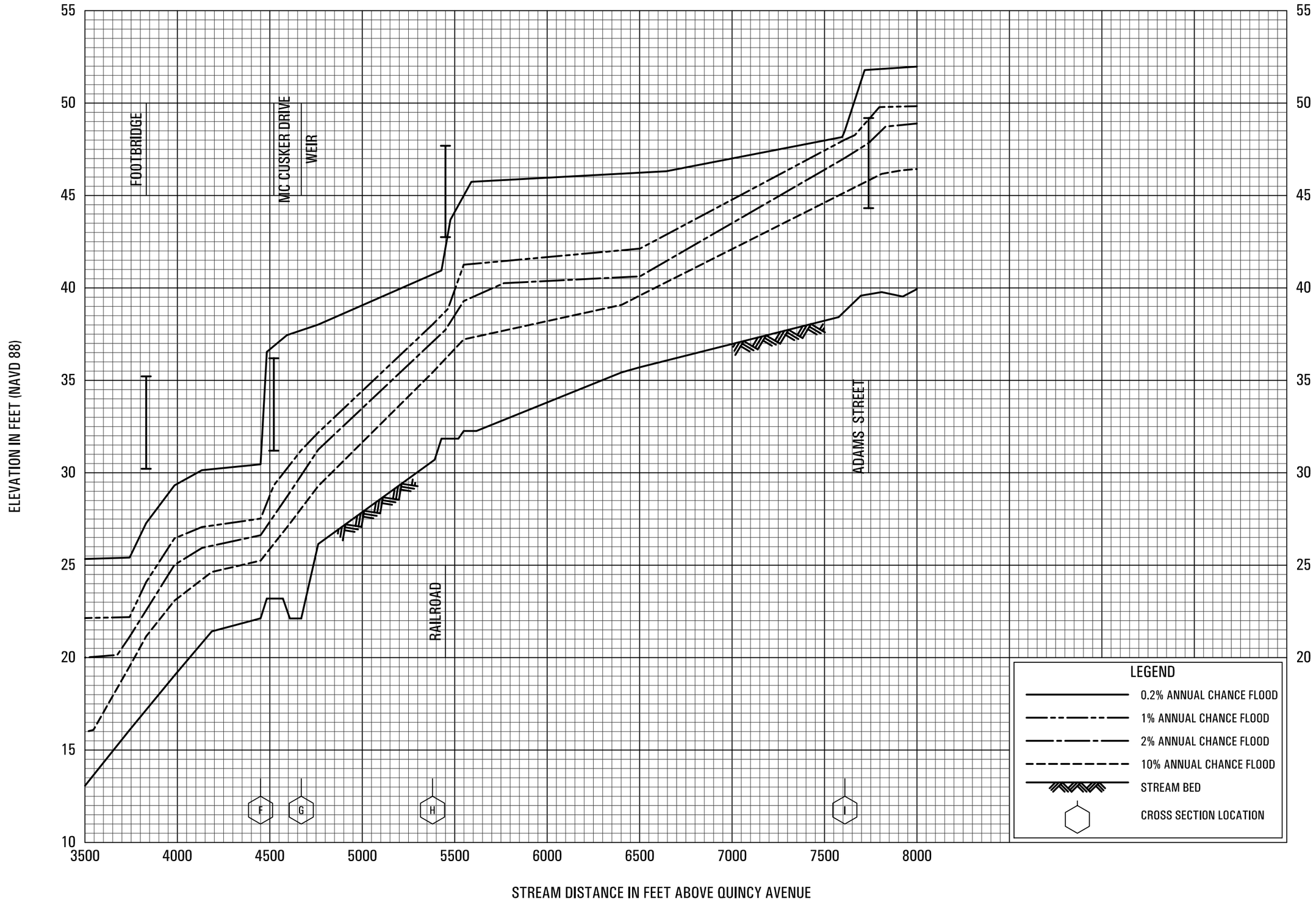

FLOOD PROFILES

MONATIQUOT RIVER

FEDERAL EMERGENCY MANAGEMENT AGENCY

NORFOLK COUNTY, MA

(ALL JURISDICTIONS)

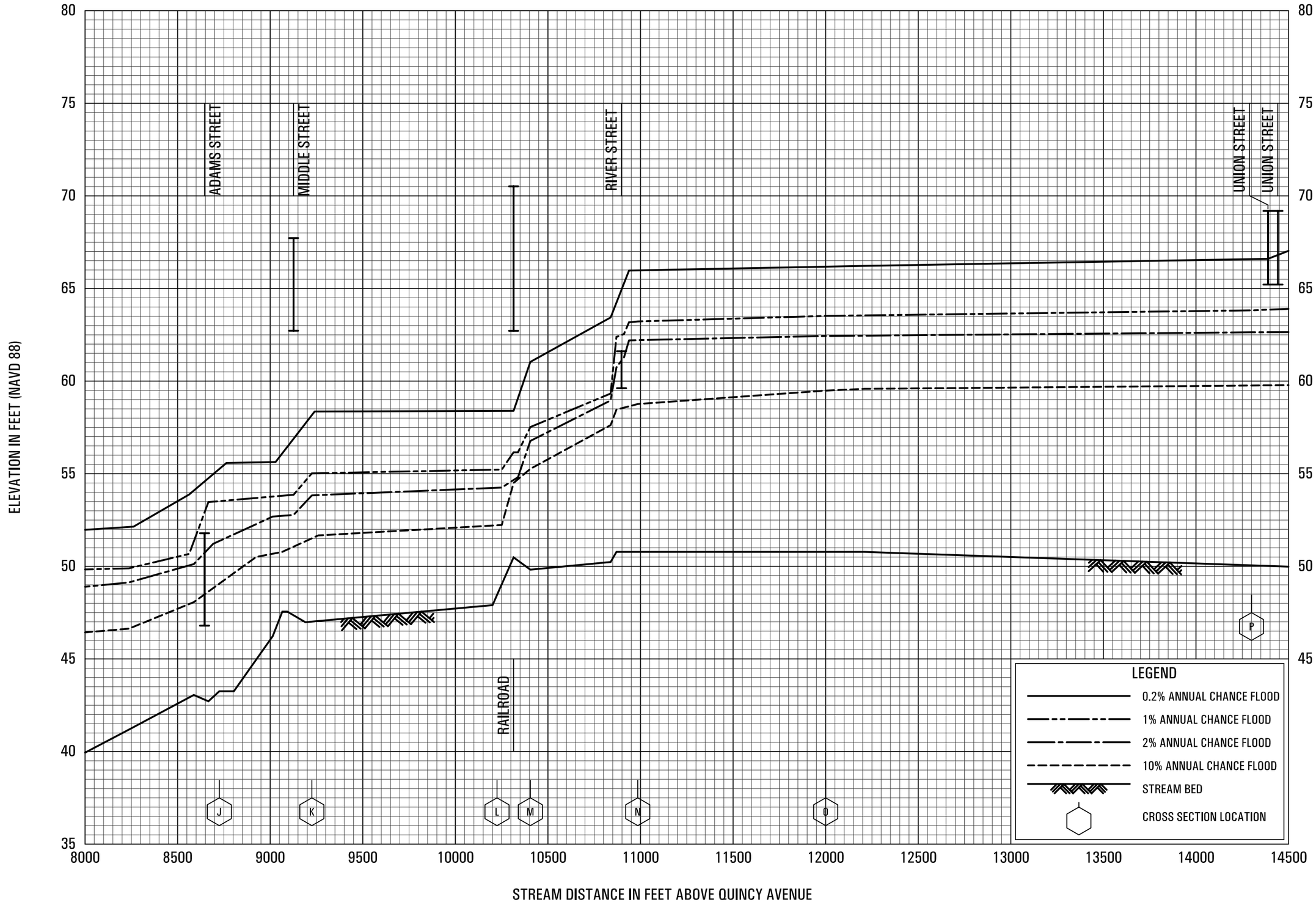

FLOOD PROFILES

MONATIQUOT RIVER

FEDERAL EMERGENCY MANAGEMENT AGENCY

NORFOLK COUNTY, MA

(ALL JURISDICTIONS)

133P

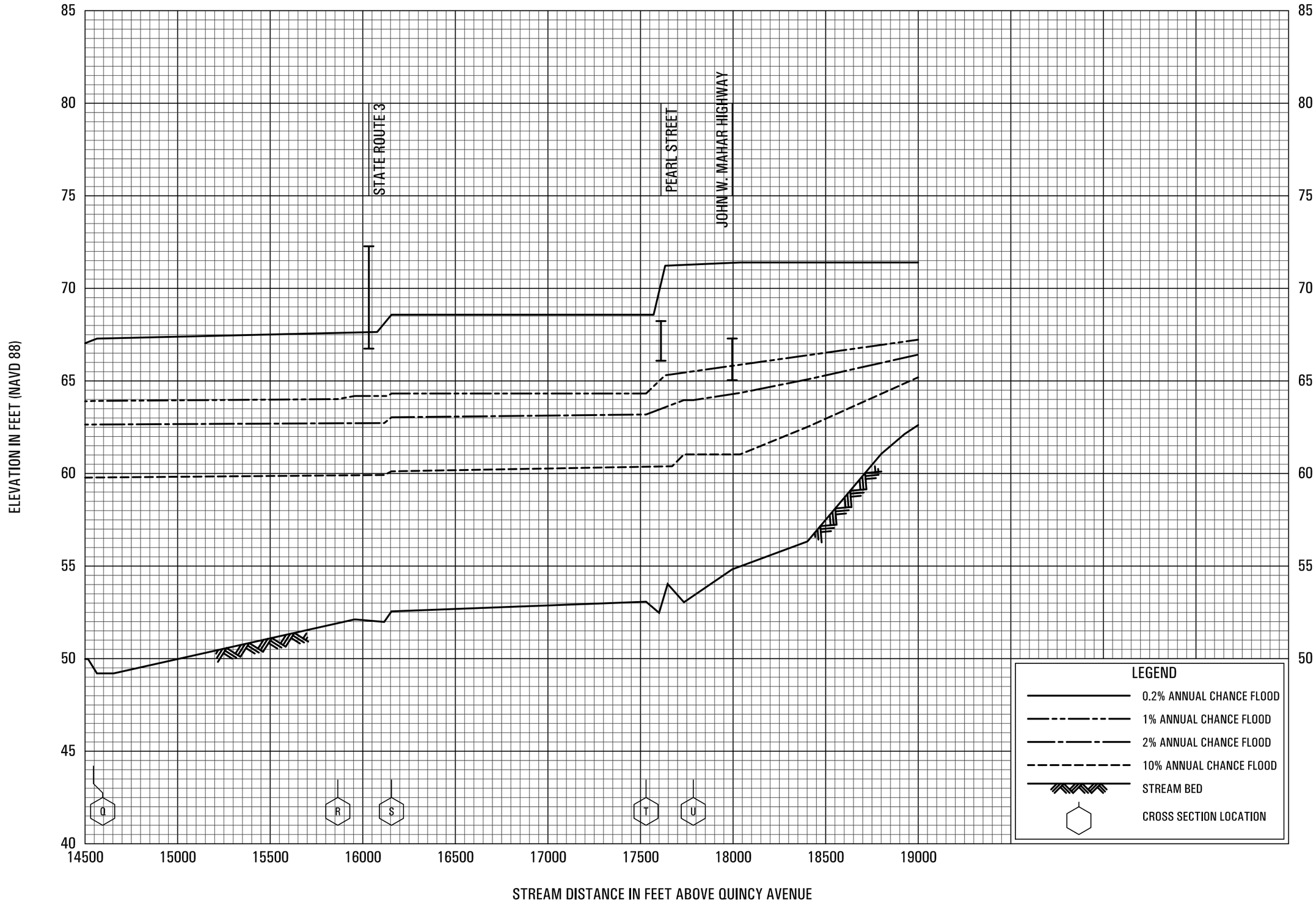

FLOOD PROFILES

MONATIQUOT RIVER

FEDERAL EMERGENCY MANAGEMENT AGENCY

NORFOLK COUNTY, MA

(ALL JURISDICTIONS)

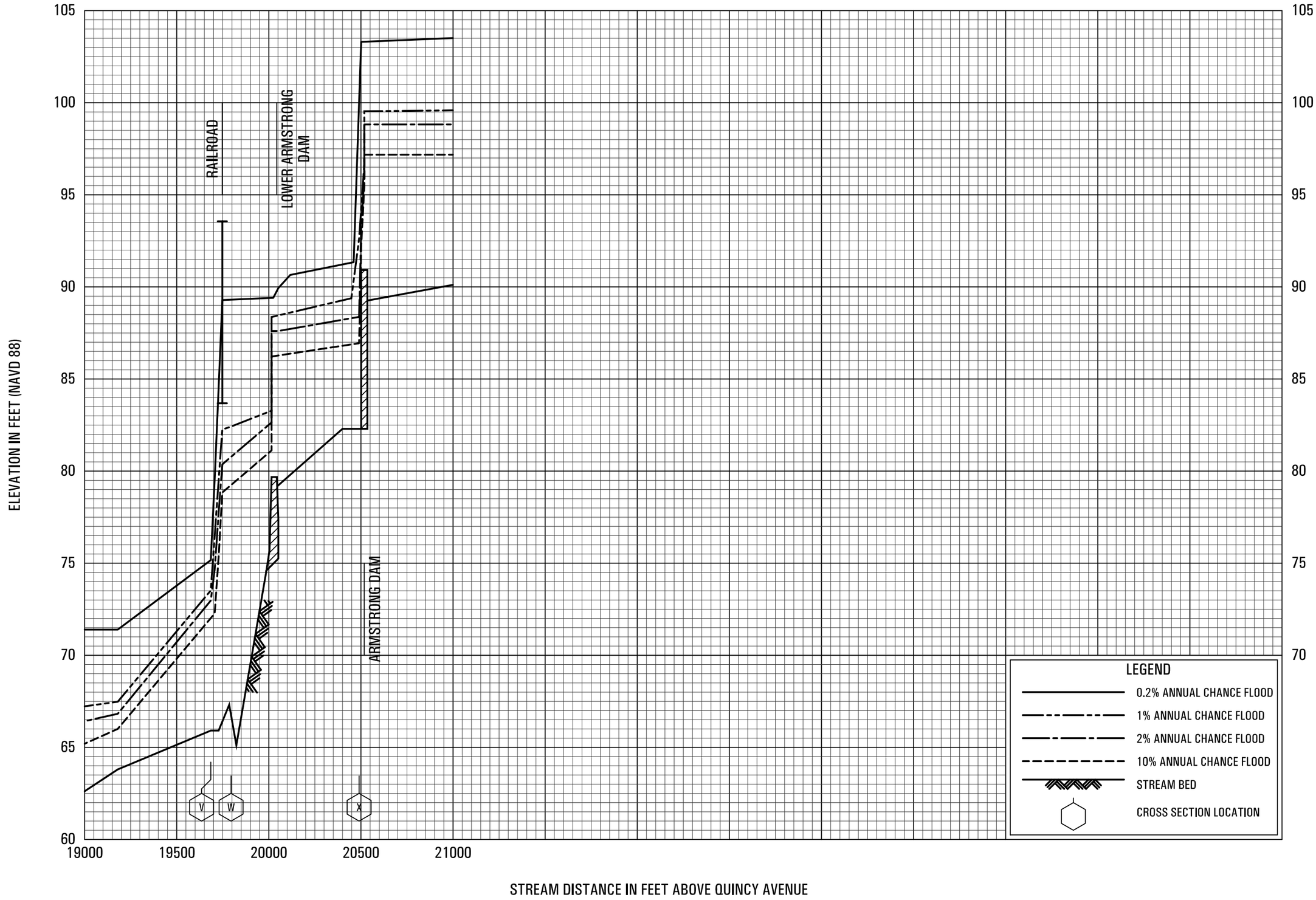

FLOOD PROFILES

MONATIQUOT RIVER

FEDERAL EMERGENCY MANAGEMENT AGENCY

NORFOLK COUNTY, MA

(ALL JURISDICTIONS)

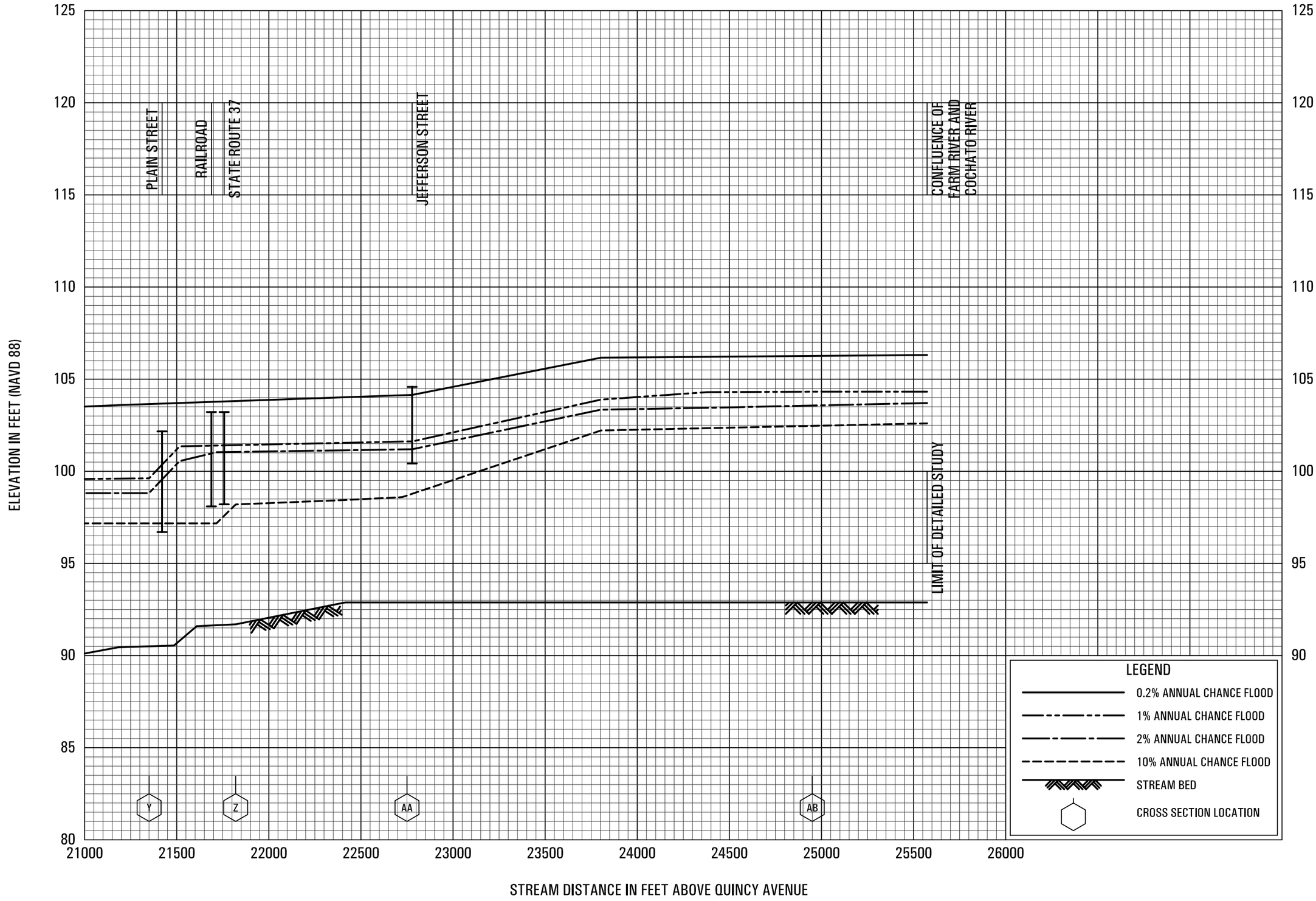

FLOOD PROFILES

MONATIQUOT RIVER

FEDERAL EMERGENCY MANAGEMENT AGENCY

NORFOLK COUNTY, MA

(ALL JURISDICTIONS)

136P

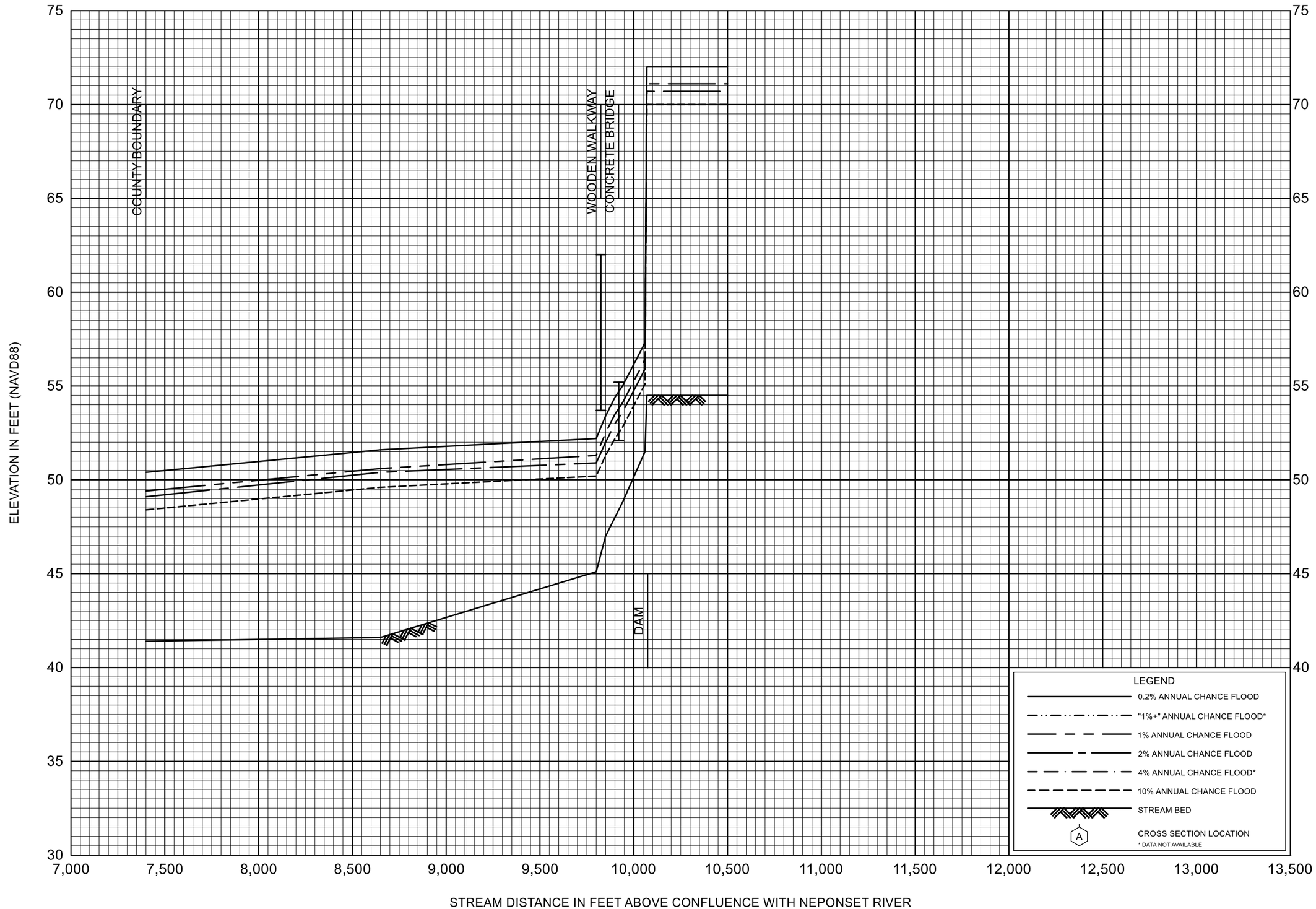

FLOOD PROFILES

MOTHER BROOK

FEDERAL EMERGENCY MANAGEMENT AGENCY

NORFOLK COUNTY, MA

(ALL JURISDICTIONS)

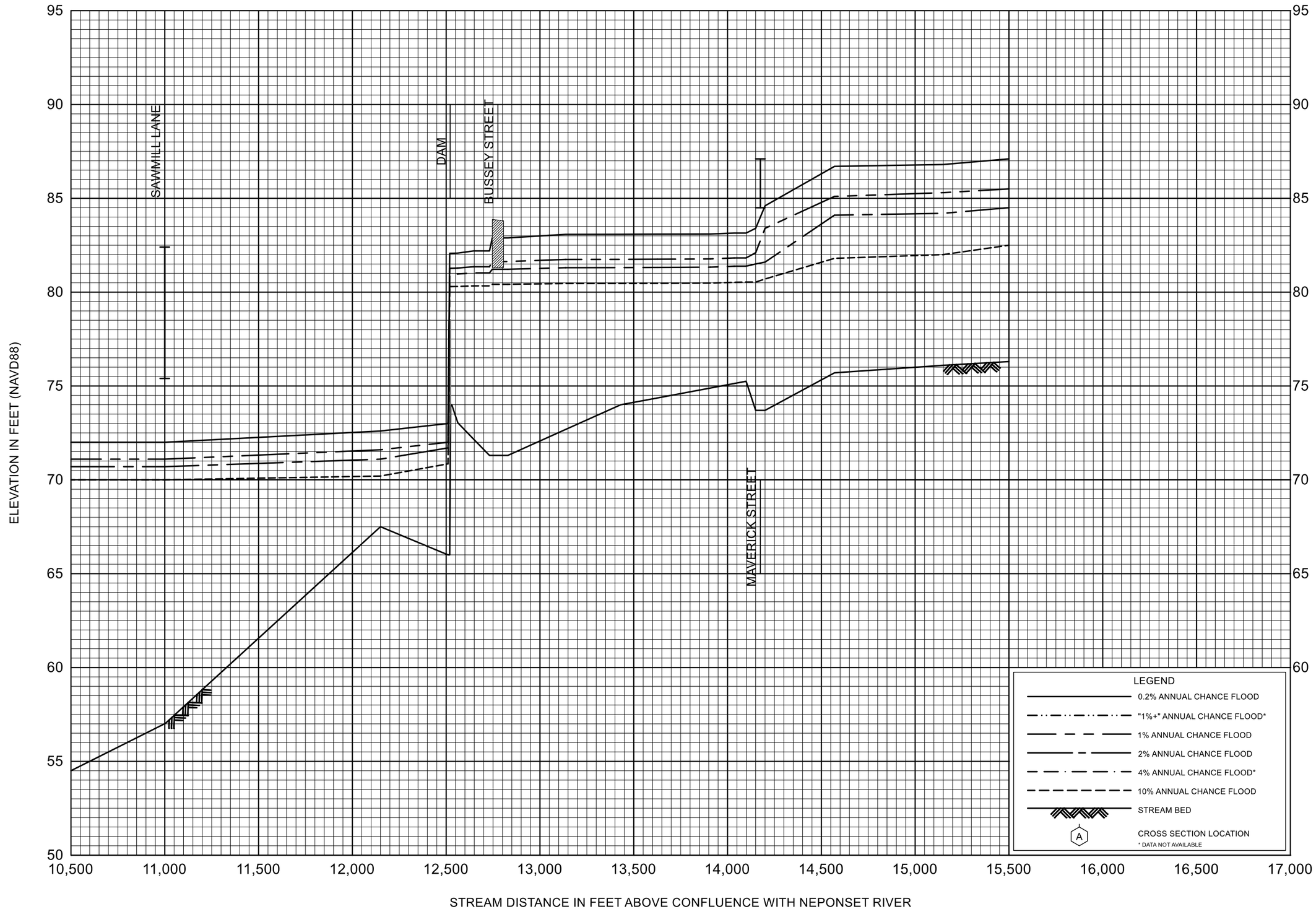

FLOOD PROFILES

MOTHER BROOK

FEDERAL EMERGENCY MANAGEMENT AGENCY

NORFOLK COUNTY, MA

(ALL JURISDICTIONS)

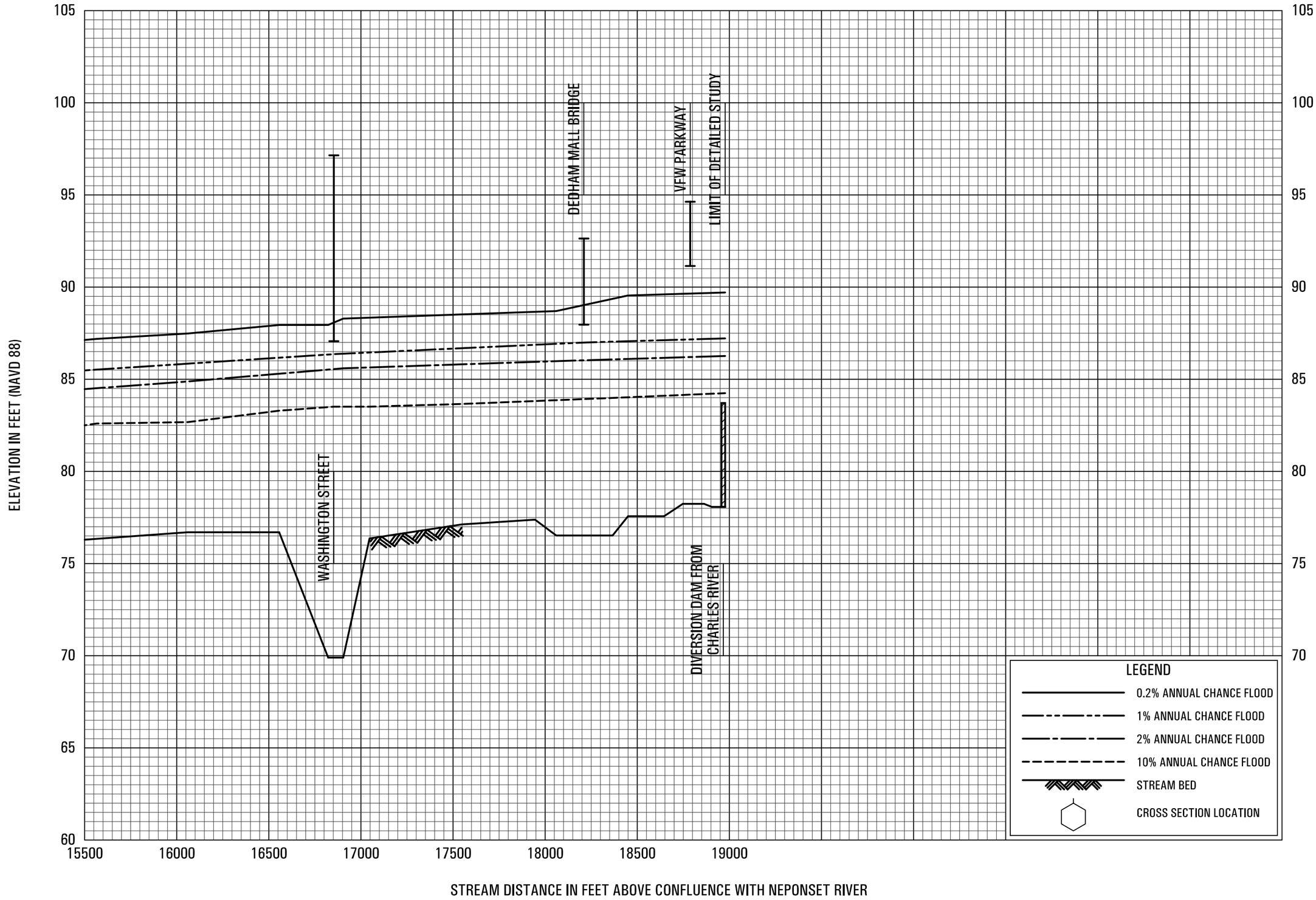

FLOOD PROFILES

MOTHER BROOK

FEDERAL EMERGENCY MANAGEMENT AGENCY

NORFOLK COUNTY, MA

(ALL JURISDICTIONS)

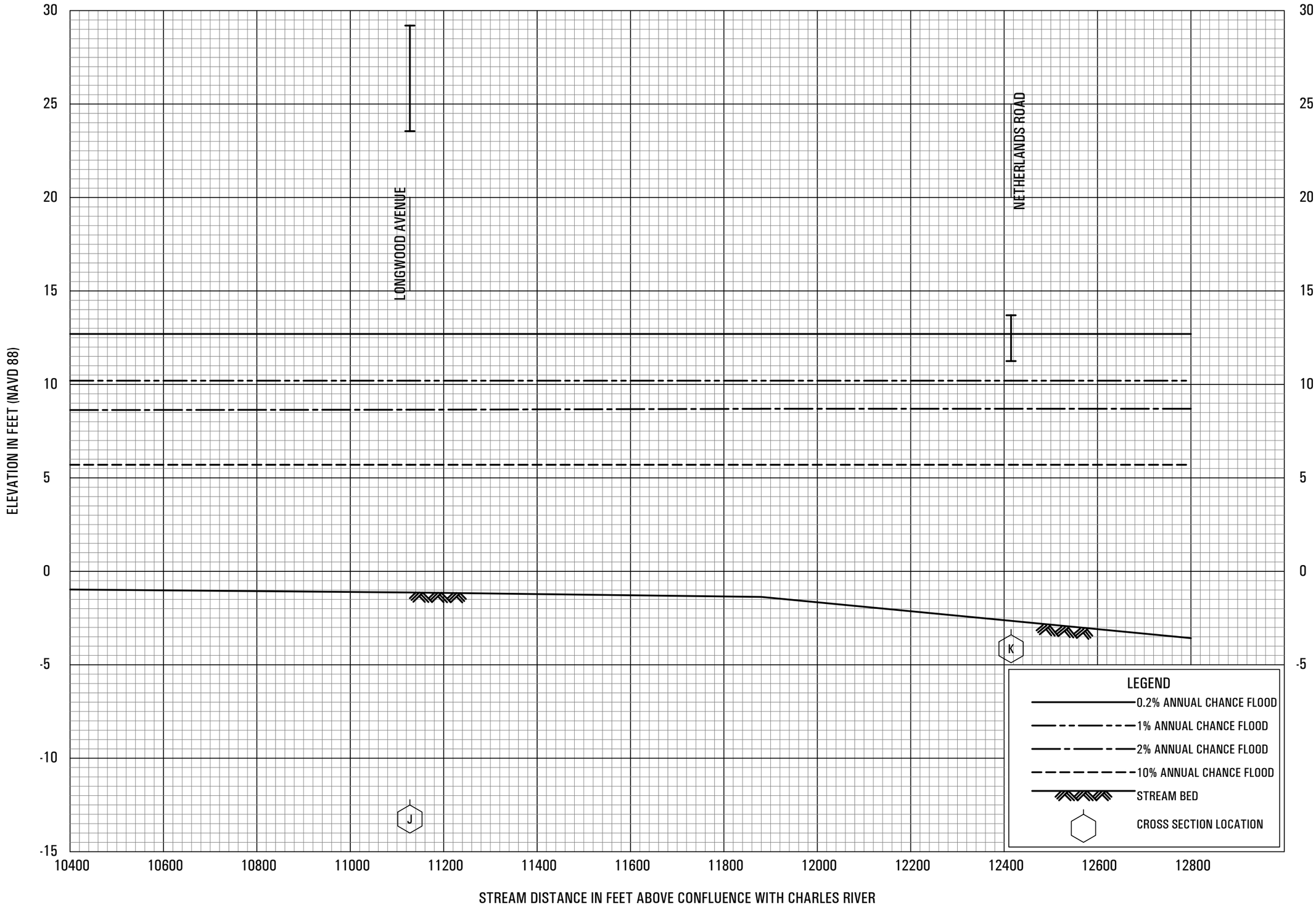

FLOOD PROFILES

MUDDY RIVER

FEDERAL EMERGENCY MANAGEMENT AGENCY

NORFOLK COUNTY, MA

(ALL JURISDICTIONS)

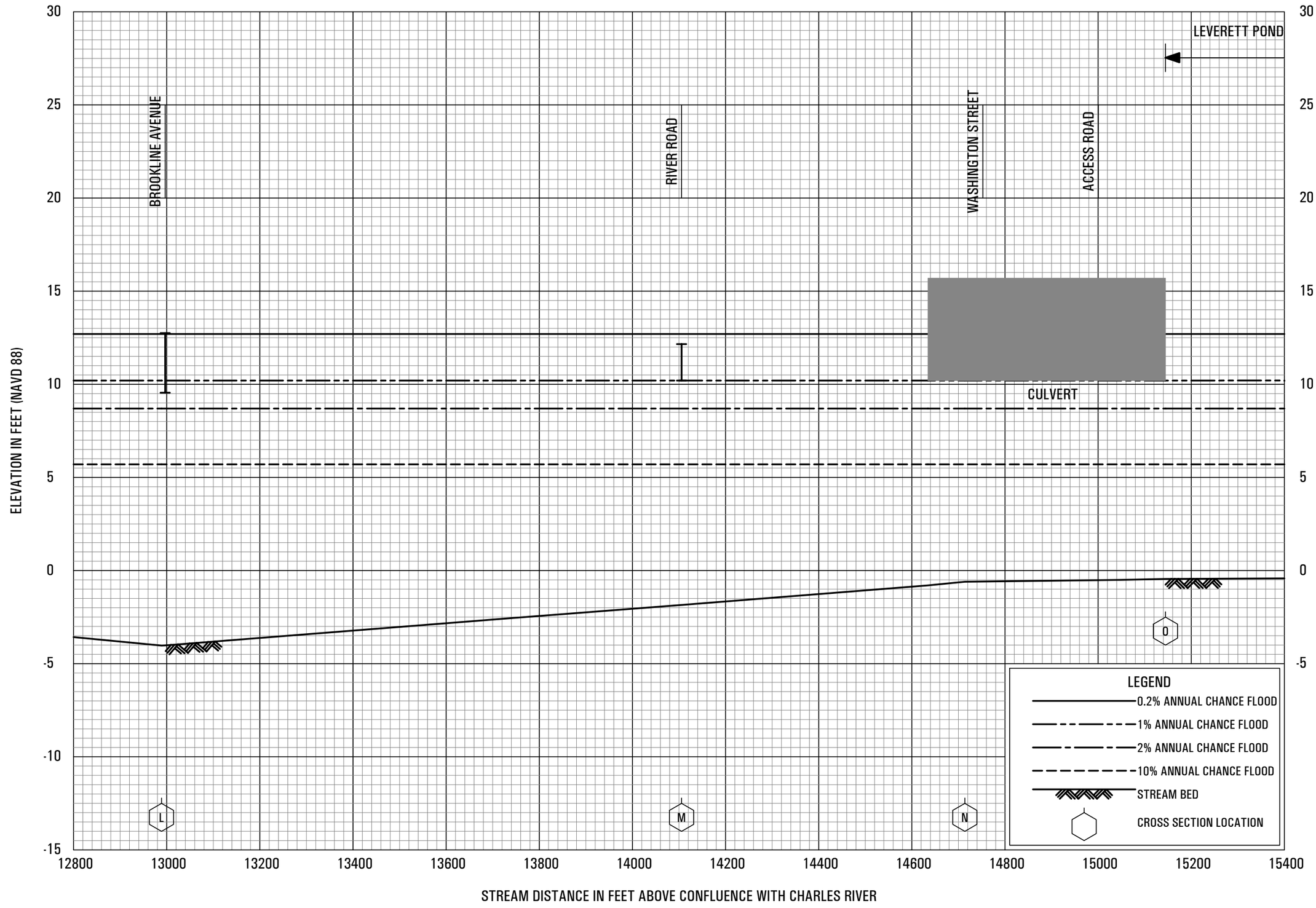

FLOOD PROFILES

MUDDY RIVER

FEDERAL EMERGENCY MANAGEMENT AGENCY

NORFOLK COUNTY, MA

(ALL JURISDICTIONS)

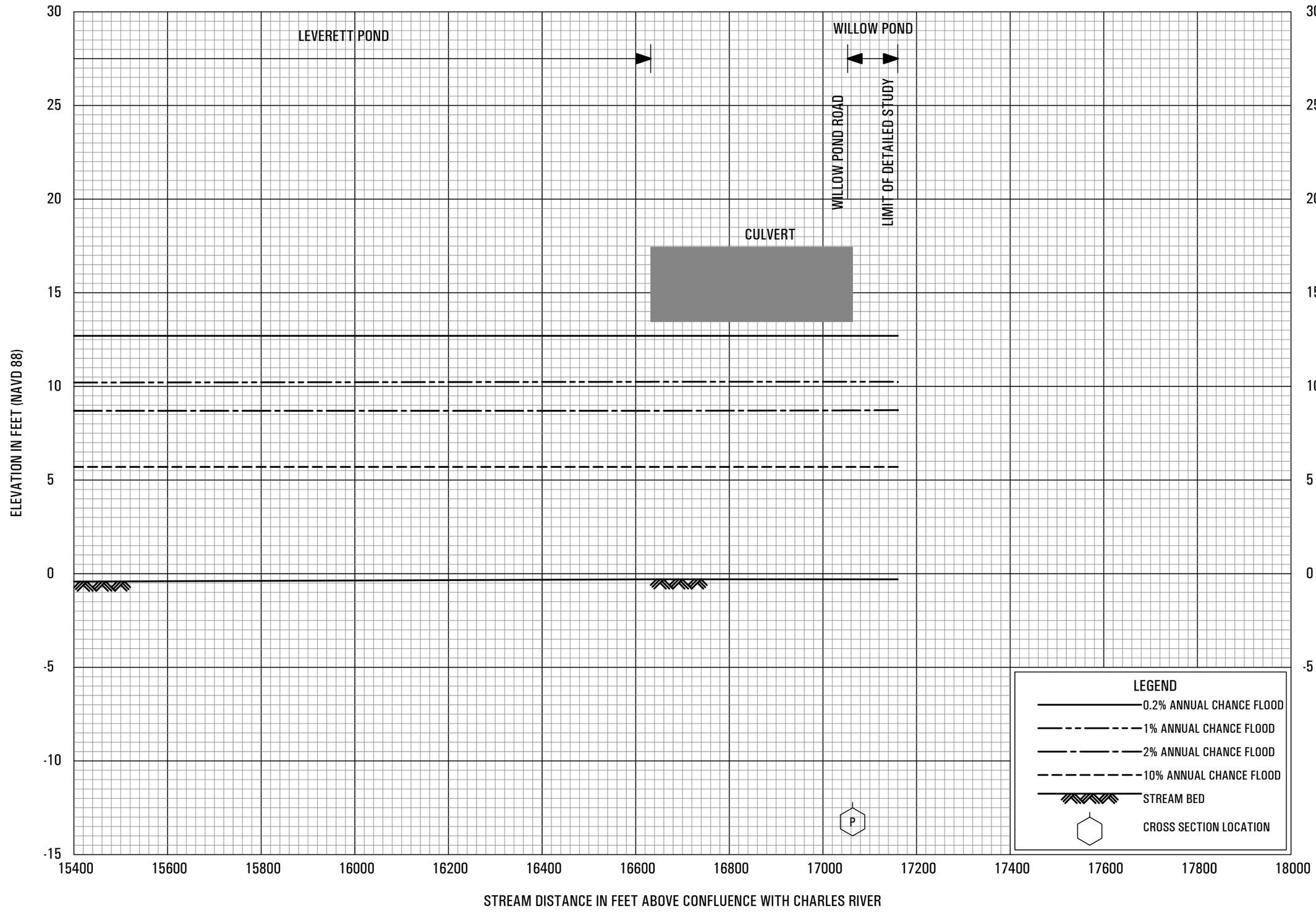

FLOOD PROFILES

MUDDY RIVER

FEDERAL EMERGENCY MANAGEMENT AGENCY

NORFOLK COUNTY, MA

(ALL JURISDICTIONS)

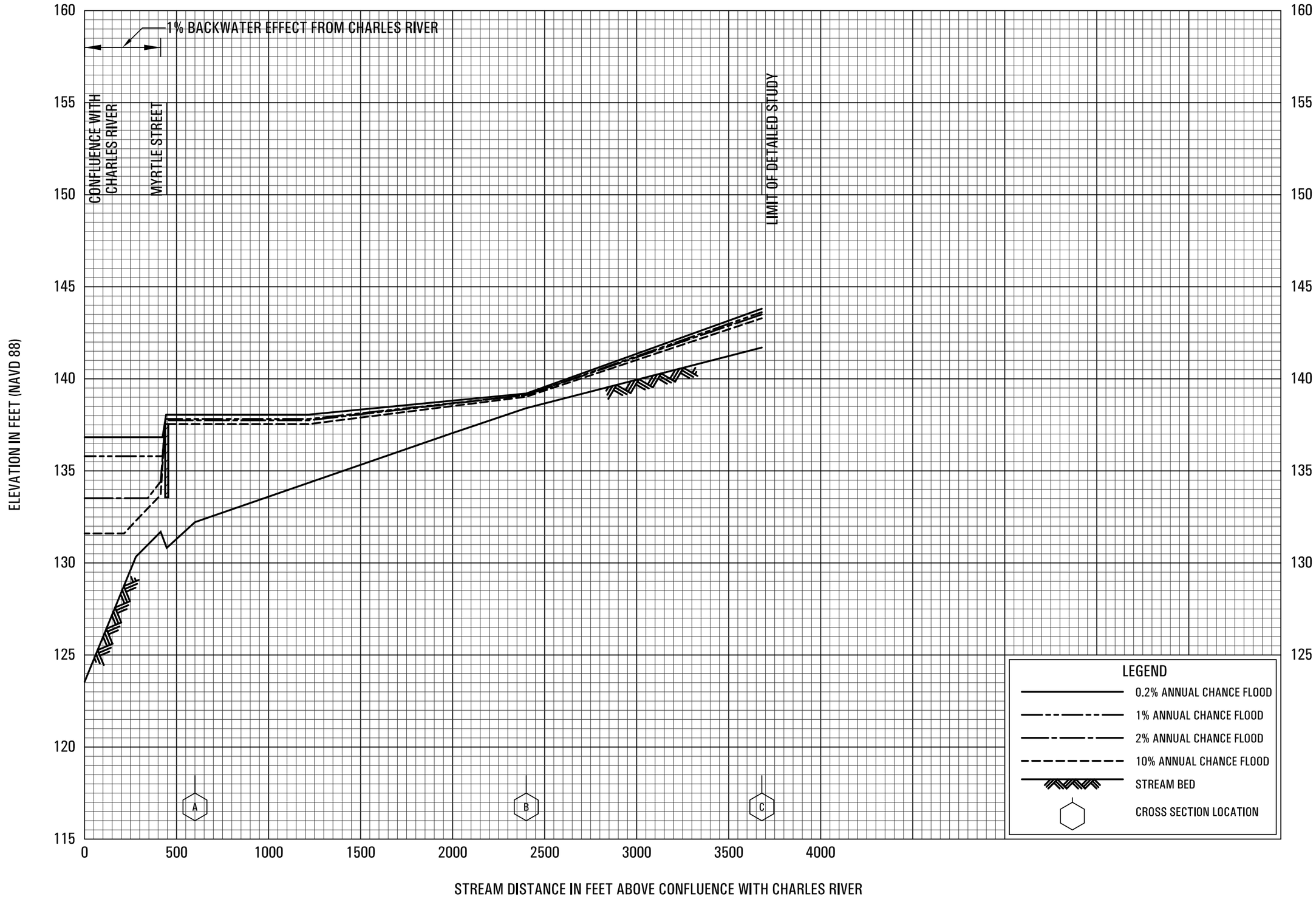

FLOOD PROFILES

MYRTLE STREET LATERAL

FEDERAL EMERGENCY MANAGEMENT AGENCY

NORFOLK COUNTY, MA

(ALL JURISDICTIONS)

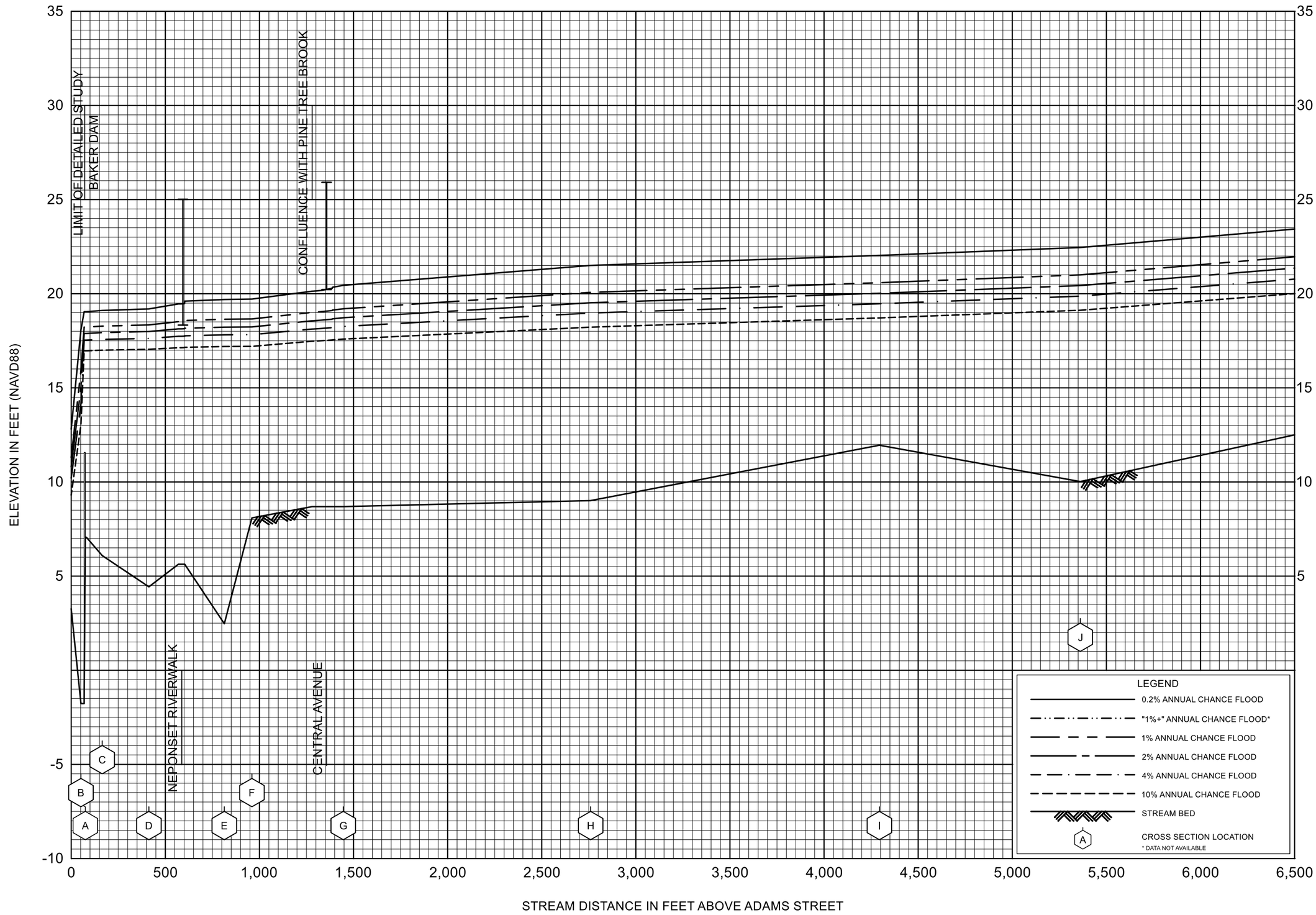

FLOOD PROFILES

NEPONSET RIVER

FEDERAL EMERGENCY MANAGEMENT AGENCY

NORFOLK COUNTY, MA

(ALL JURISDICTIONS)



FLOOD PROFILES

NEPONSET RIVER

FEDERAL EMERGENCY MANAGEMENT AGENCY

NORFOLK COUNTY, MA

(ALL JURISDICTIONS)

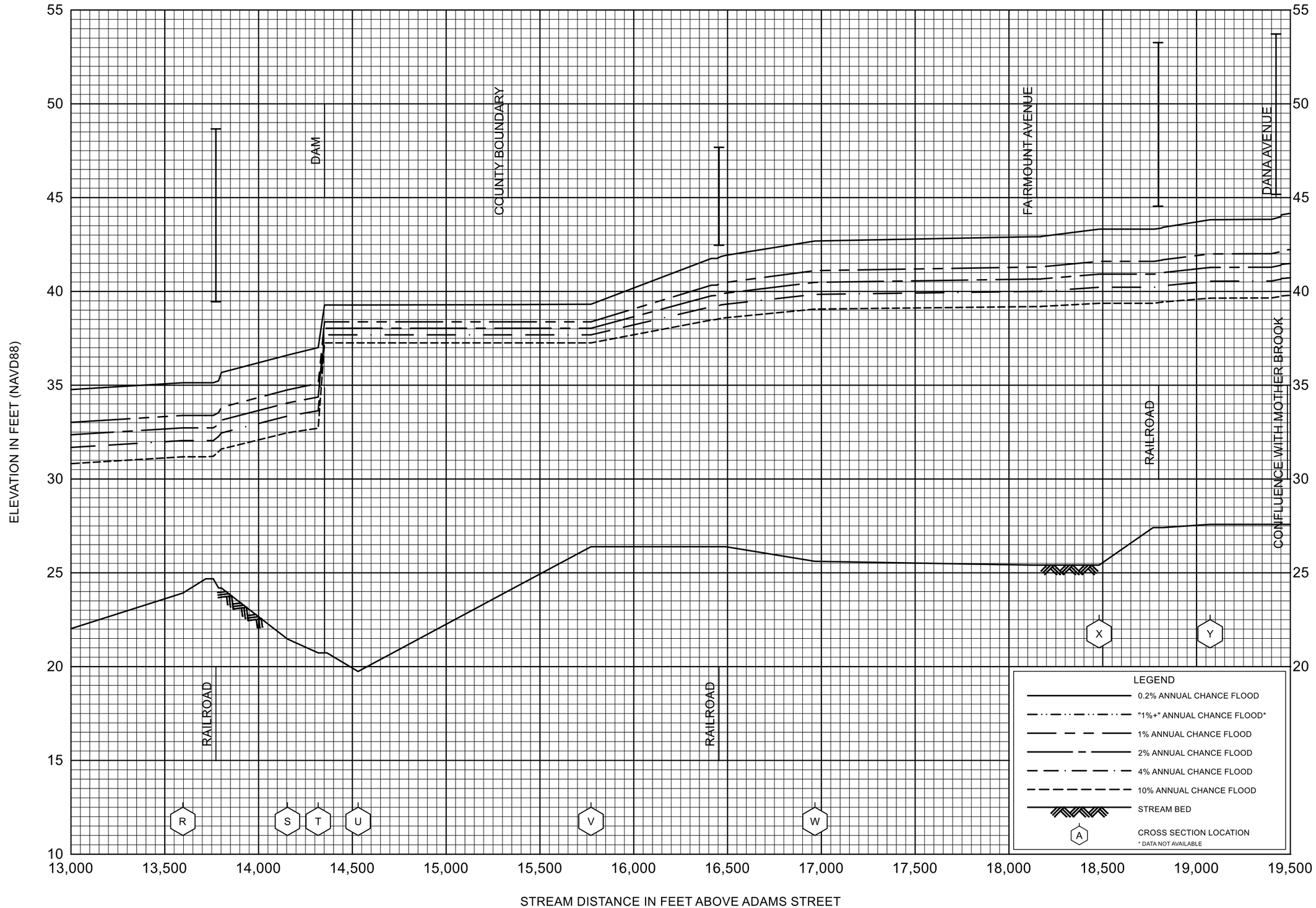

FLOOD PROFILES

NEPONSET RIVER

FEDERAL EMERGENCY MANAGEMENT AGENCY

NORFOLK COUNTY, MA

(ALL JURISDICTIONS)

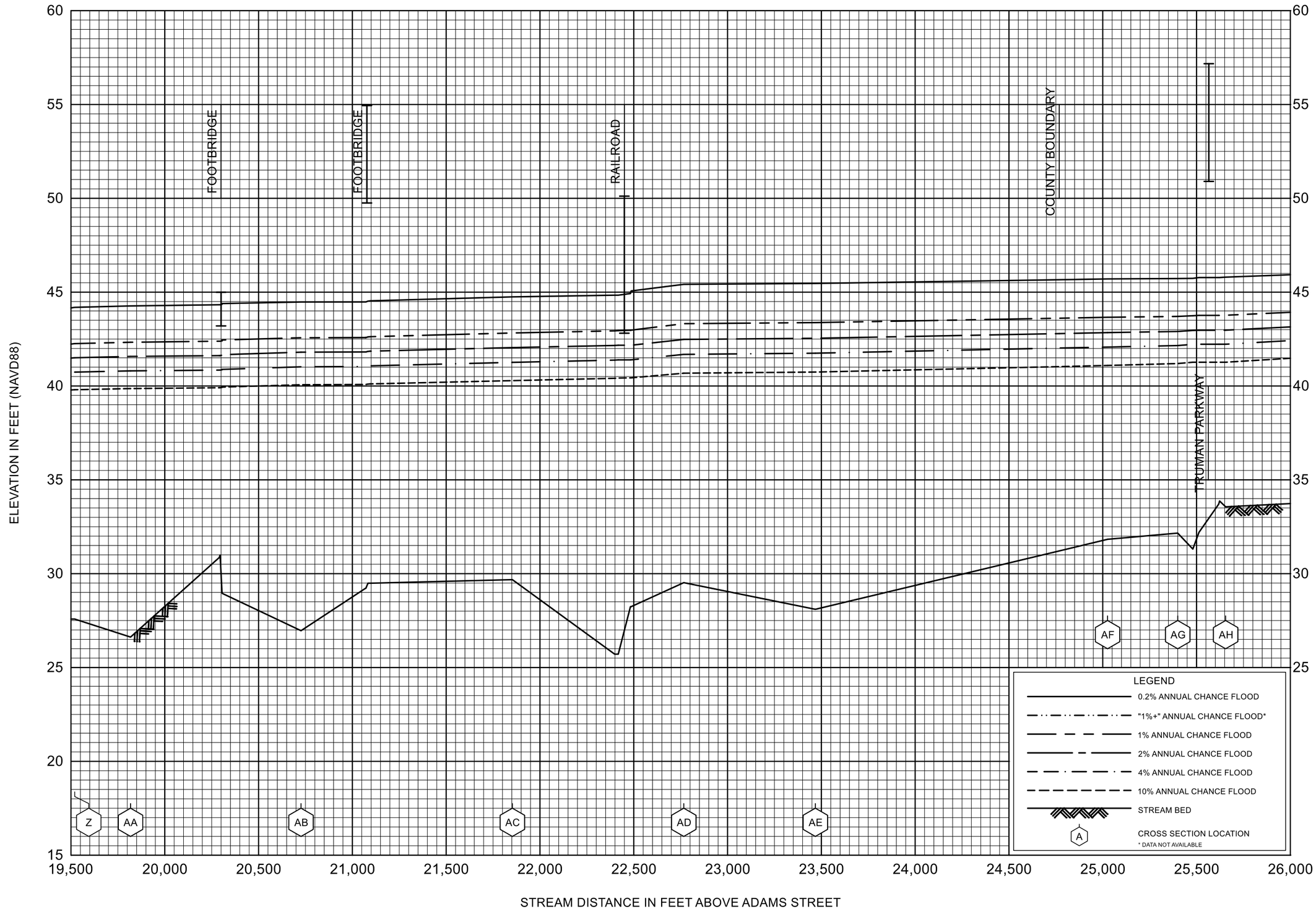

FLOOD PROFILES

NEPONSET RIVER

FEDERAL EMERGENCY MANAGEMENT AGENCY

NORFOLK COUNTY, MA

(ALL JURISDICTIONS)

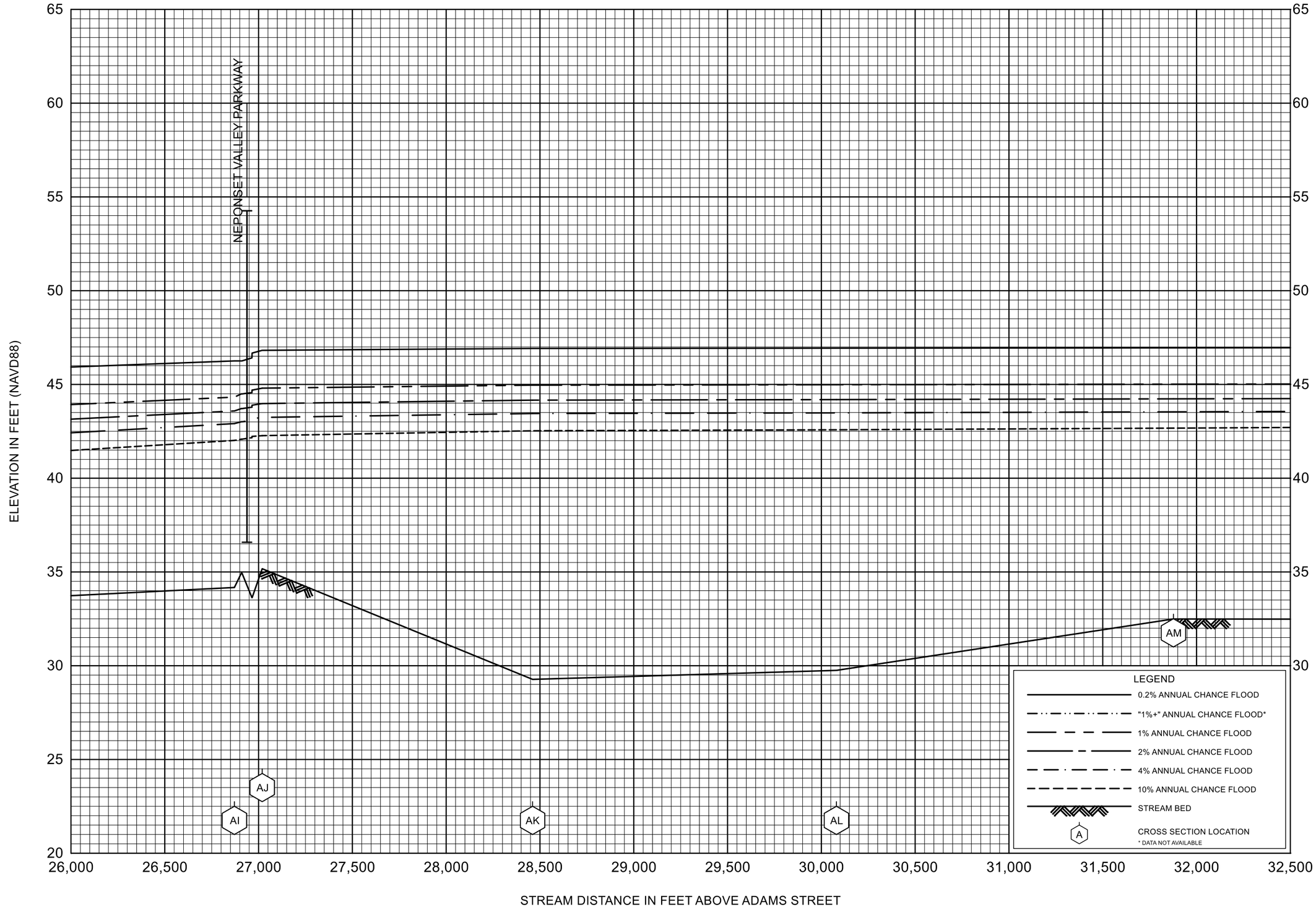

FLOOD PROFILES

NEPONSET RIVER

FEDERAL EMERGENCY MANAGEMENT AGENCY

NORFOLK COUNTY, MA

(ALL JURISDICTIONS)

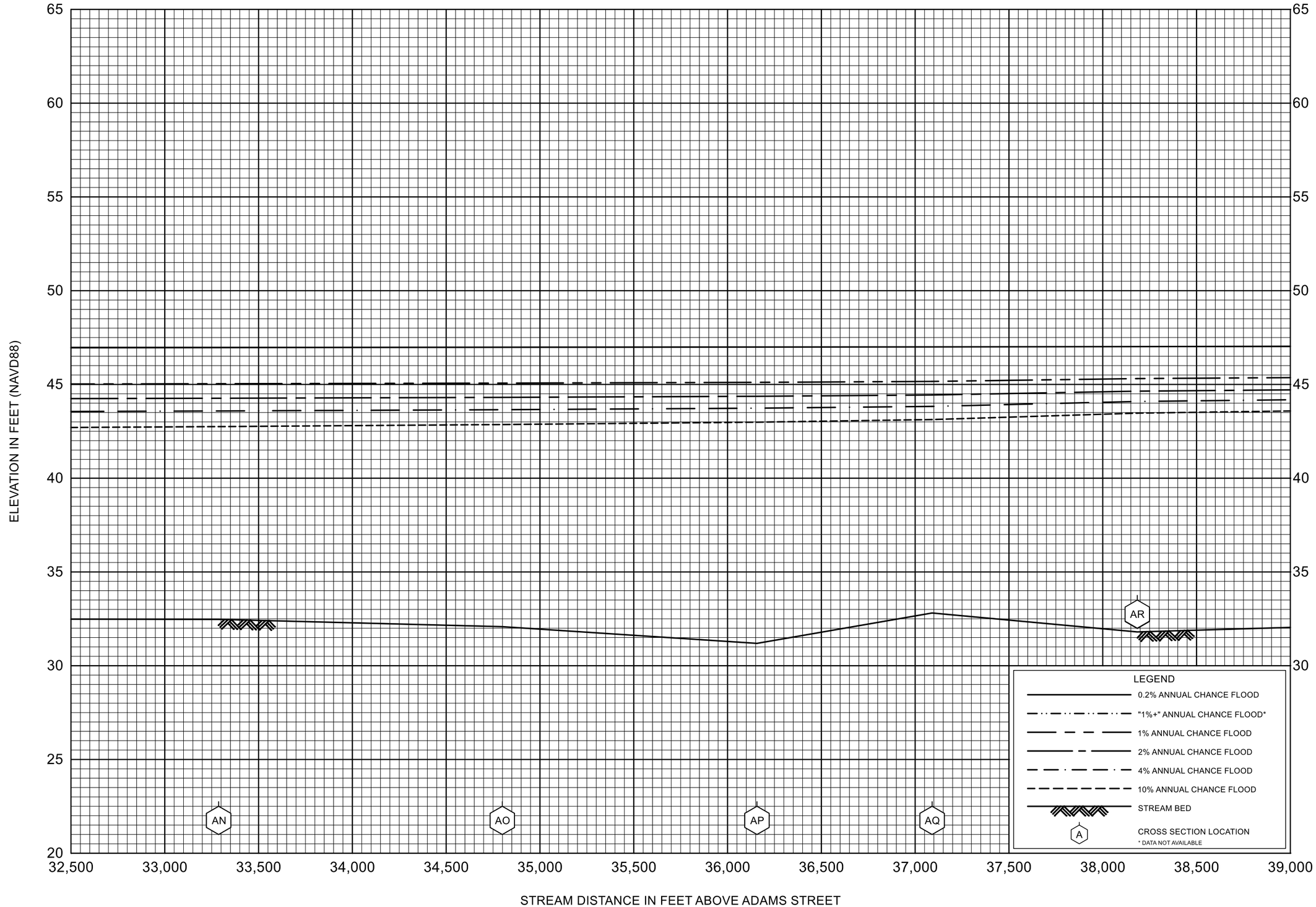

FLOOD PROFILES

NEPONSET RIVER

FEDERAL EMERGENCY MANAGEMENT AGENCY

NORFOLK COUNTY, MA

(ALL JURISDICTIONS)

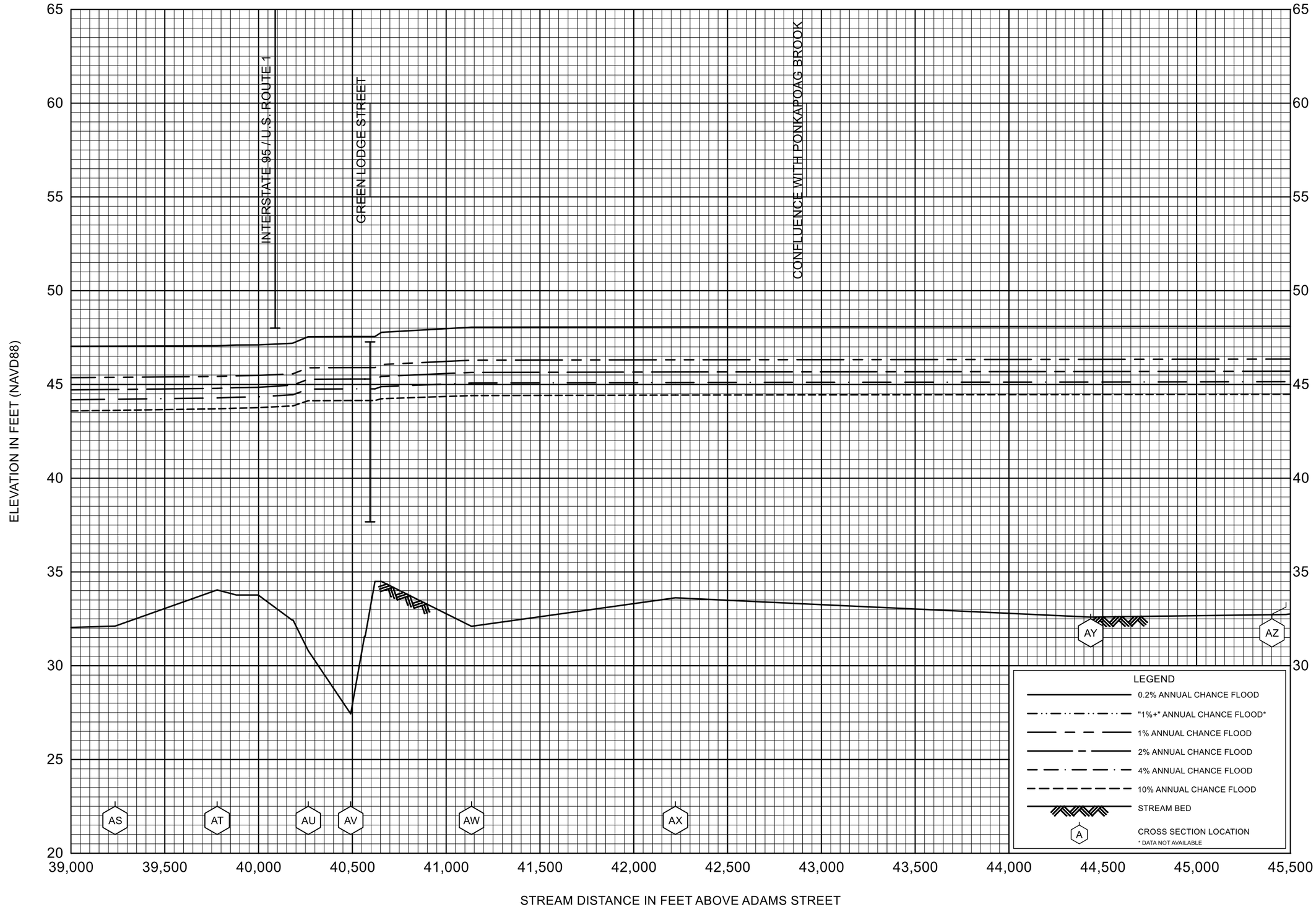

FLOOD PROFILES

NEPONSET RIVER

FEDERAL EMERGENCY MANAGEMENT AGENCY

NORFOLK COUNTY, MA

(ALL JURISDICTIONS)

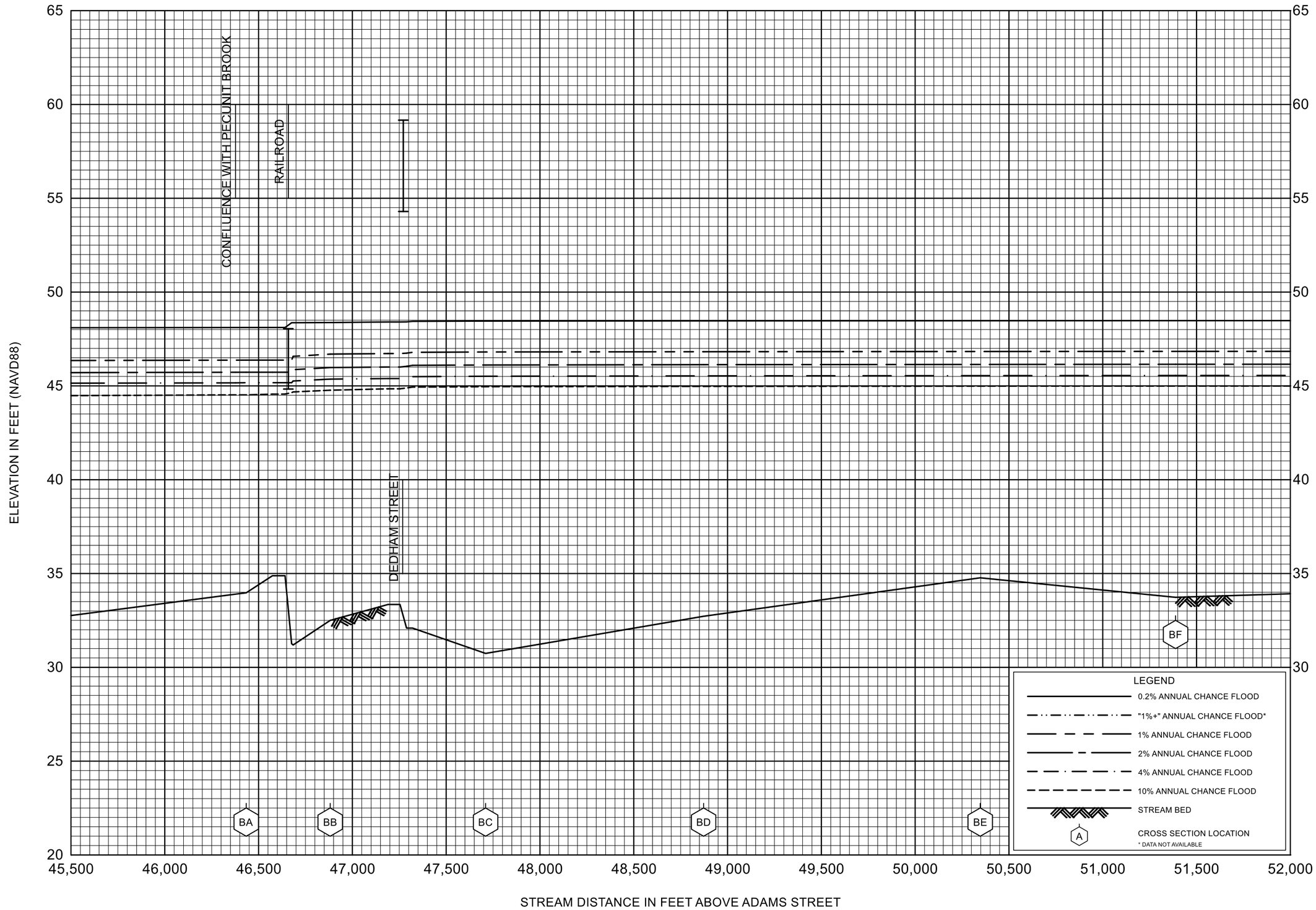

FLOOD PROFILES

NEPONSET RIVER

FEDERAL EMERGENCY MANAGEMENT AGENCY

NORFOLK COUNTY, MA

(ALL JURISDICTIONS)

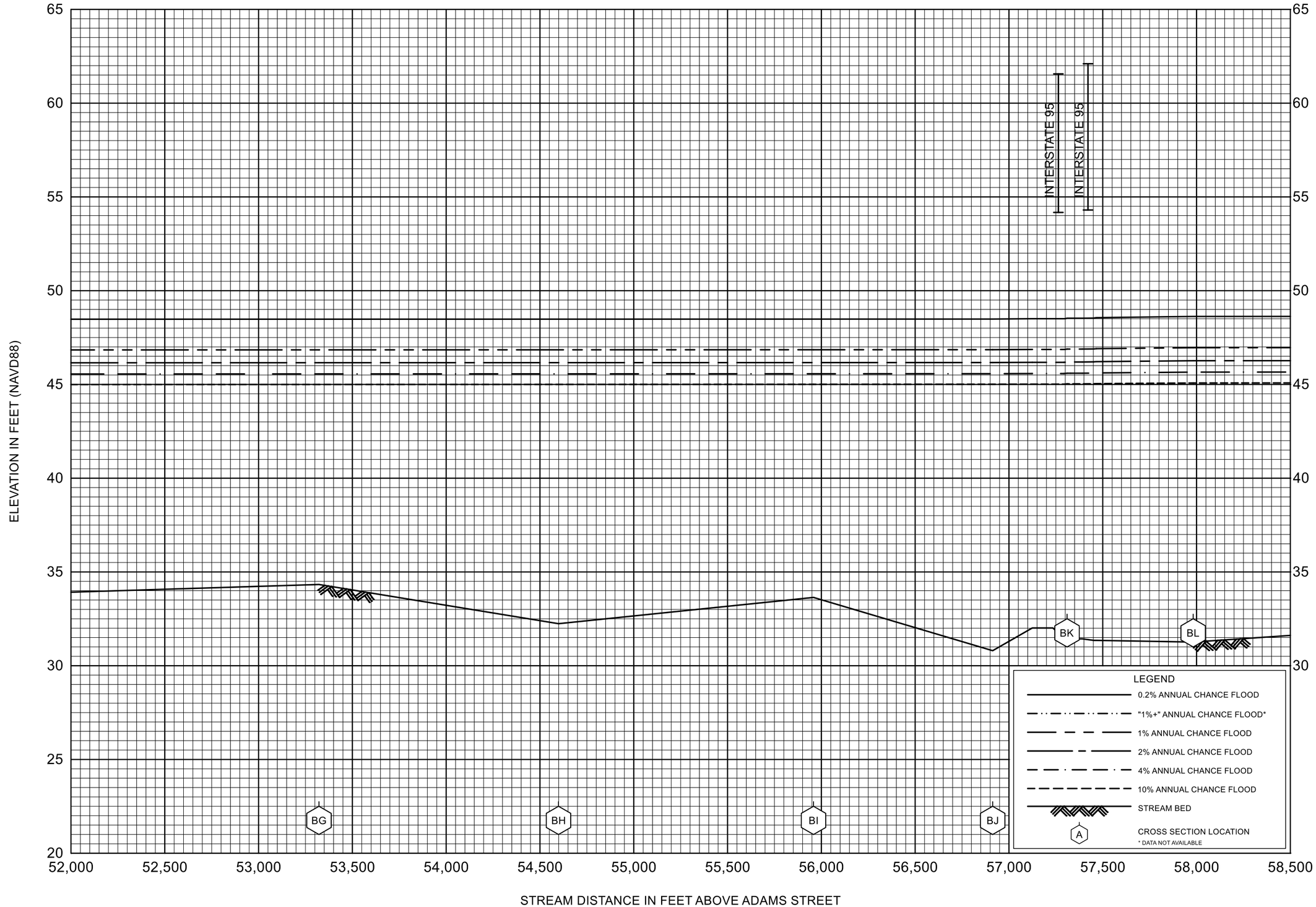

FLOOD PROFILES

NEPONSET RIVER

FEDERAL EMERGENCY MANAGEMENT AGENCY

NORFOLK COUNTY, MA

(ALL JURISDICTIONS)

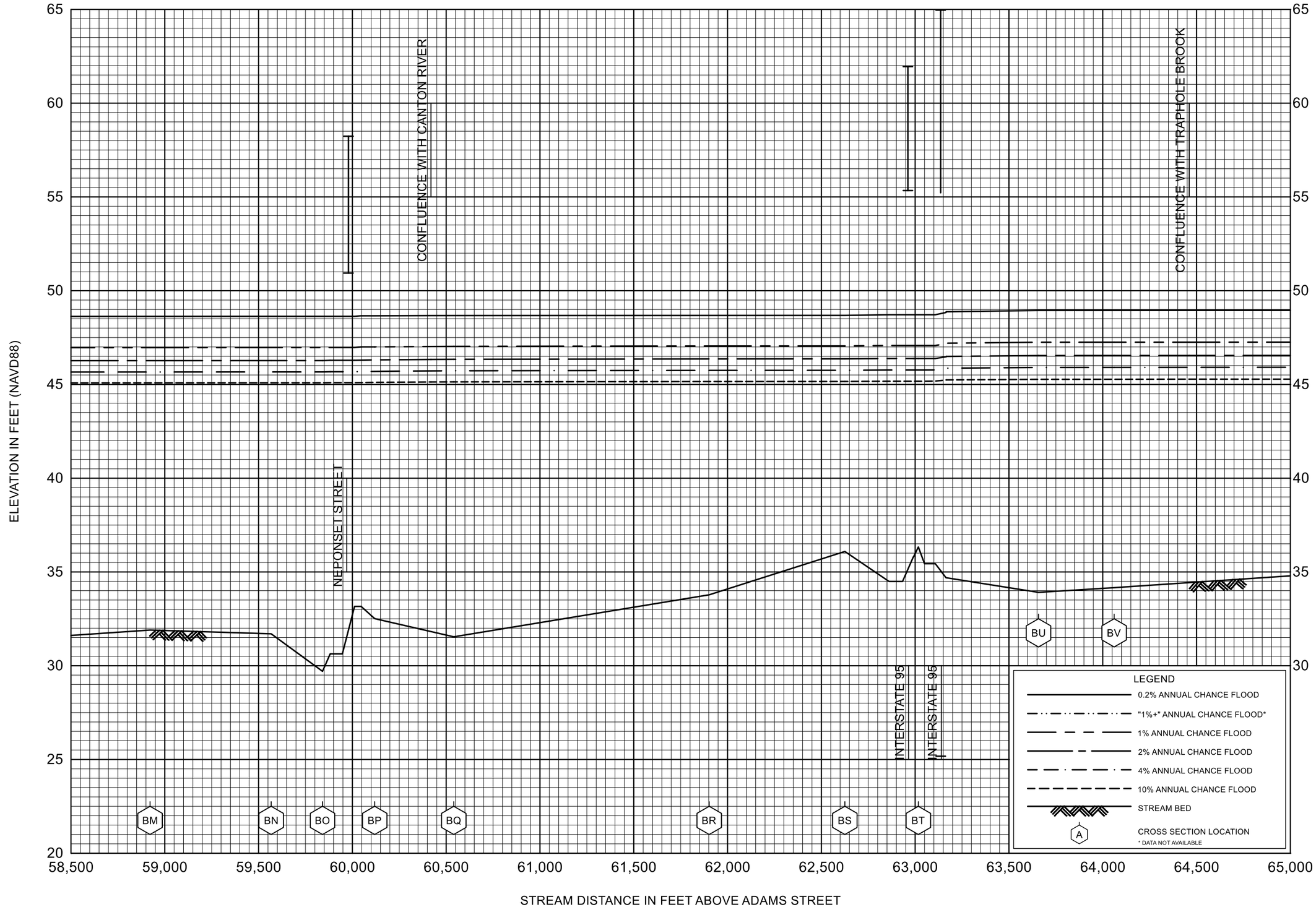

FLOOD PROFILES

NEPONSET RIVER

FEDERAL EMERGENCY MANAGEMENT AGENCY

NORFOLK COUNTY, MA

(ALL JURISDICTIONS)

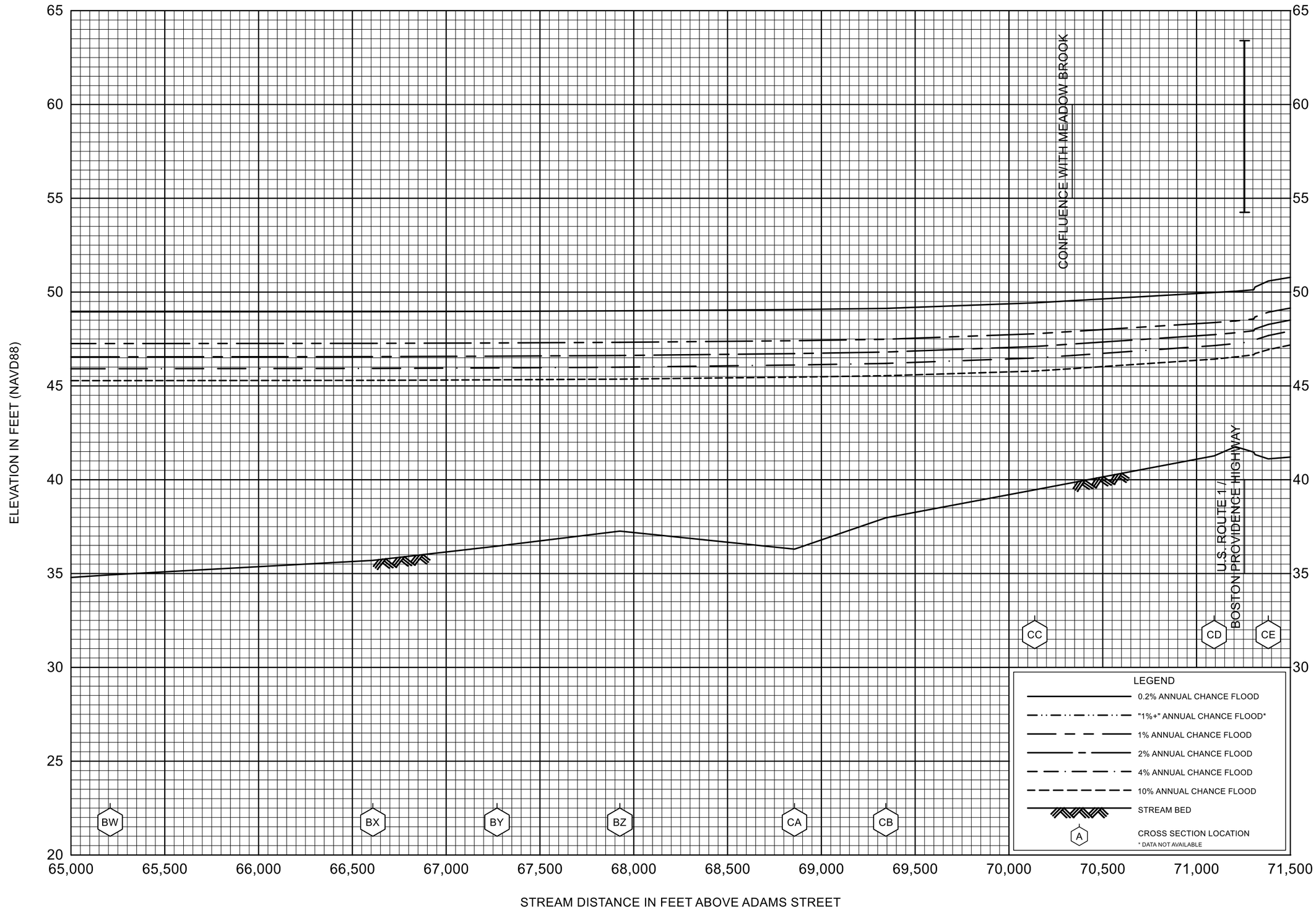

FLOOD PROFILES

NEPONSET RIVER

FEDERAL EMERGENCY MANAGEMENT AGENCY

NORFOLK COUNTY, MA

(ALL JURISDICTIONS)

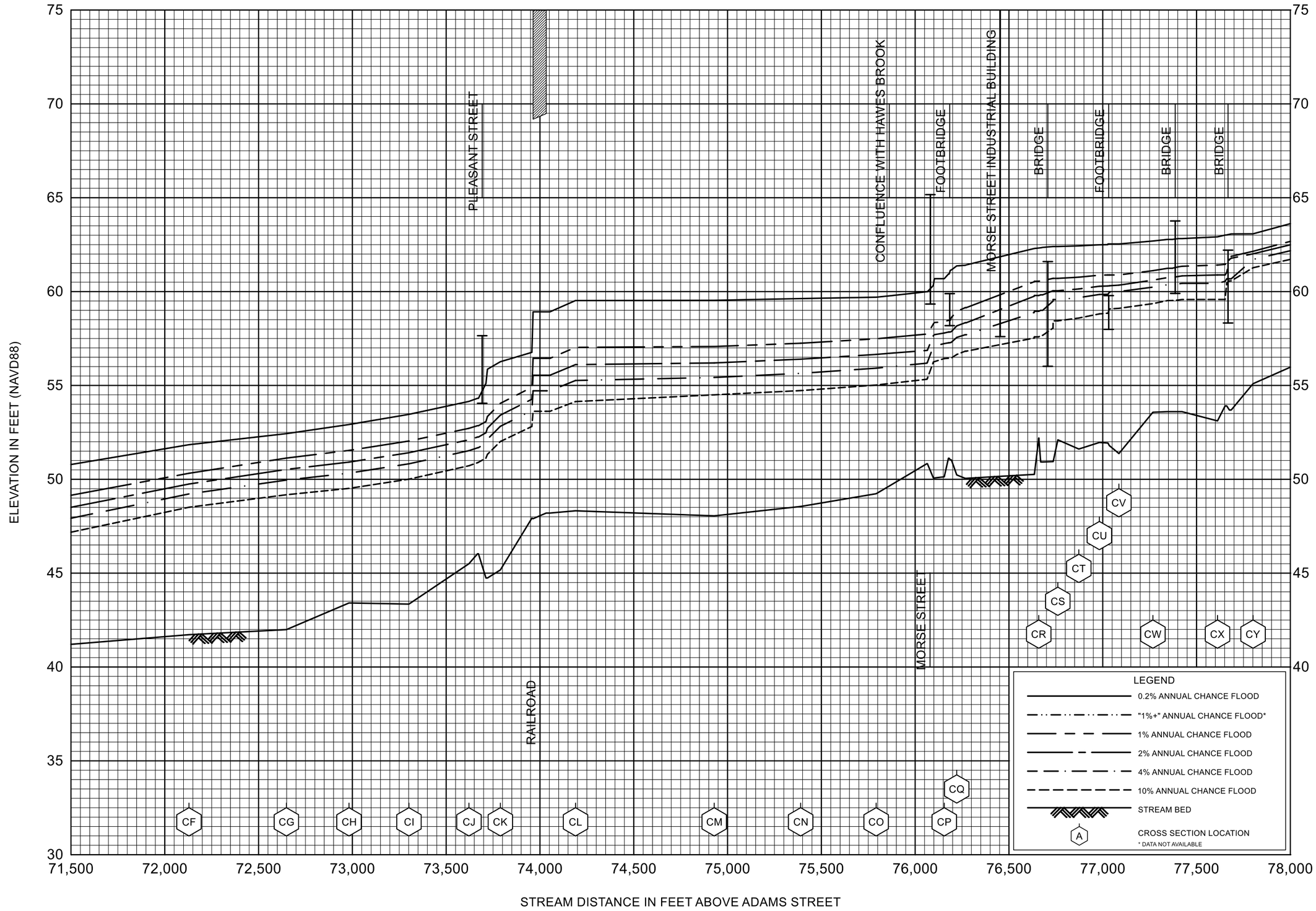

FLOOD PROFILES

NEPONSET RIVER

FEDERAL EMERGENCY MANAGEMENT AGENCY

NORFOLK COUNTY, MA

(ALL JURISDICTIONS)

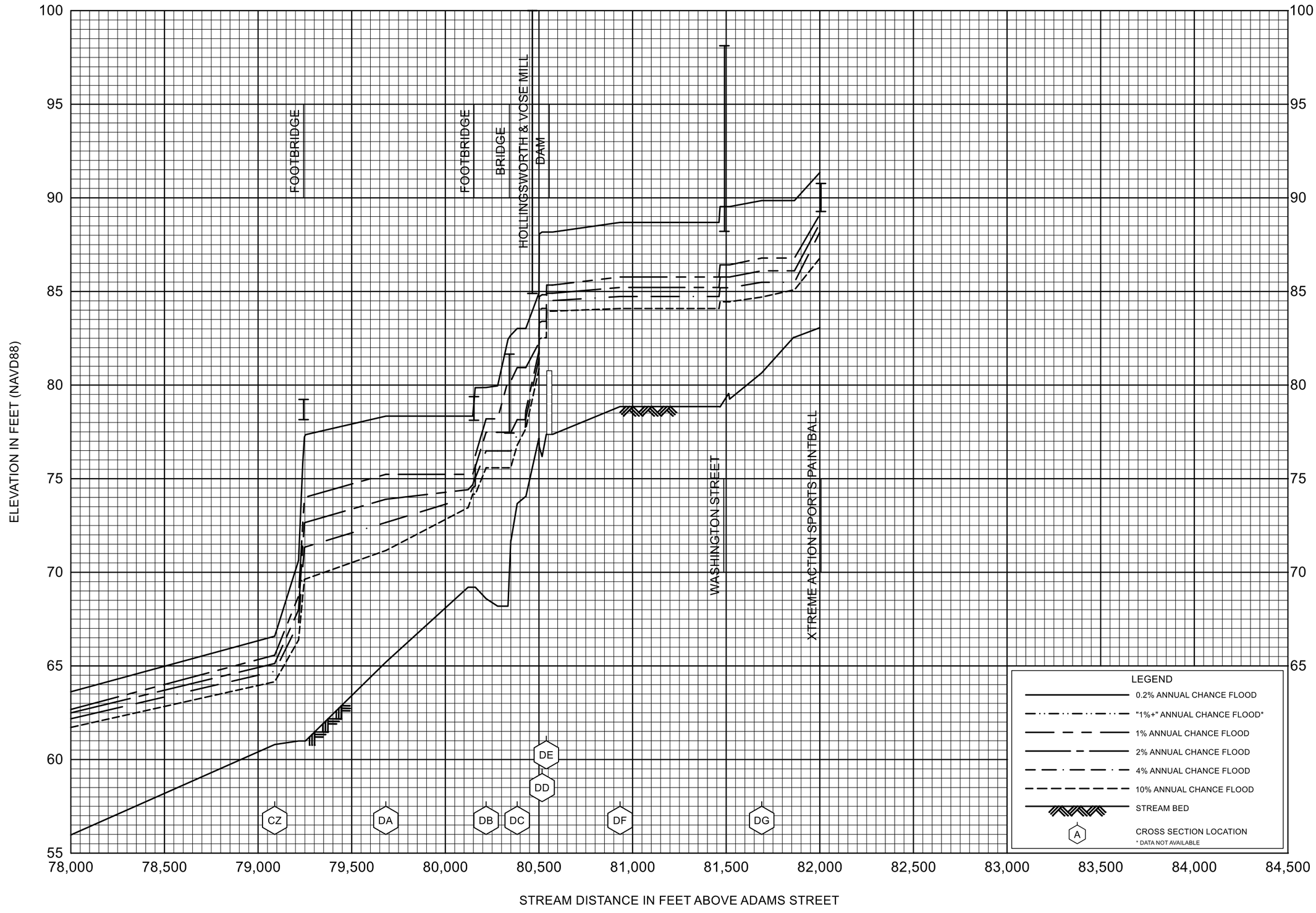

FLOOD PROFILES

NEPONSET RIVER

FEDERAL EMERGENCY MANAGEMENT AGENCY

NORFOLK COUNTY, MA

(ALL JURISDICTIONS)

156P

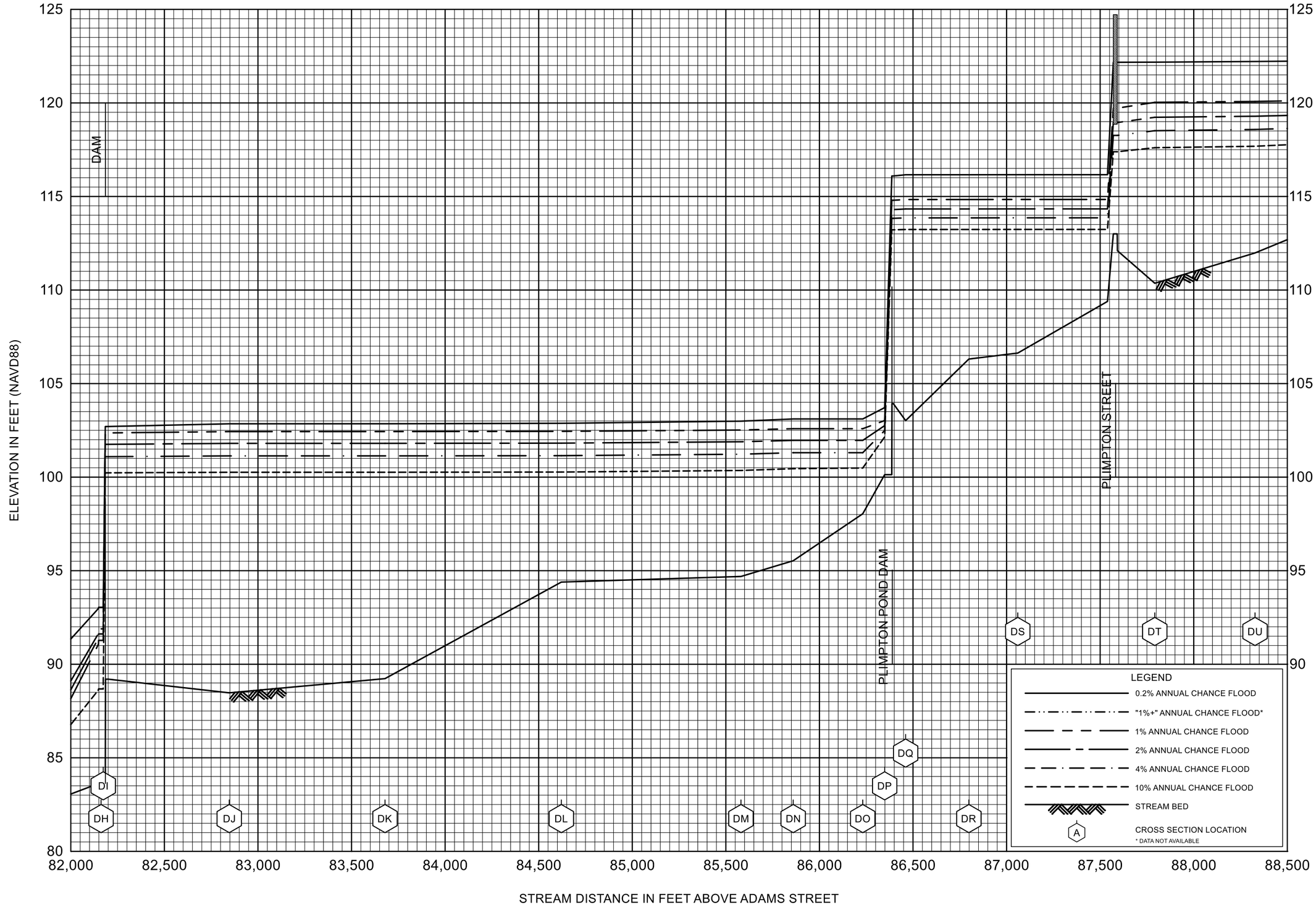

FLOOD PROFILES

NEPONSET RIVER

FEDERAL EMERGENCY MANAGEMENT AGENCY

NORFOLK COUNTY, MA

(ALL JURISDICTIONS)

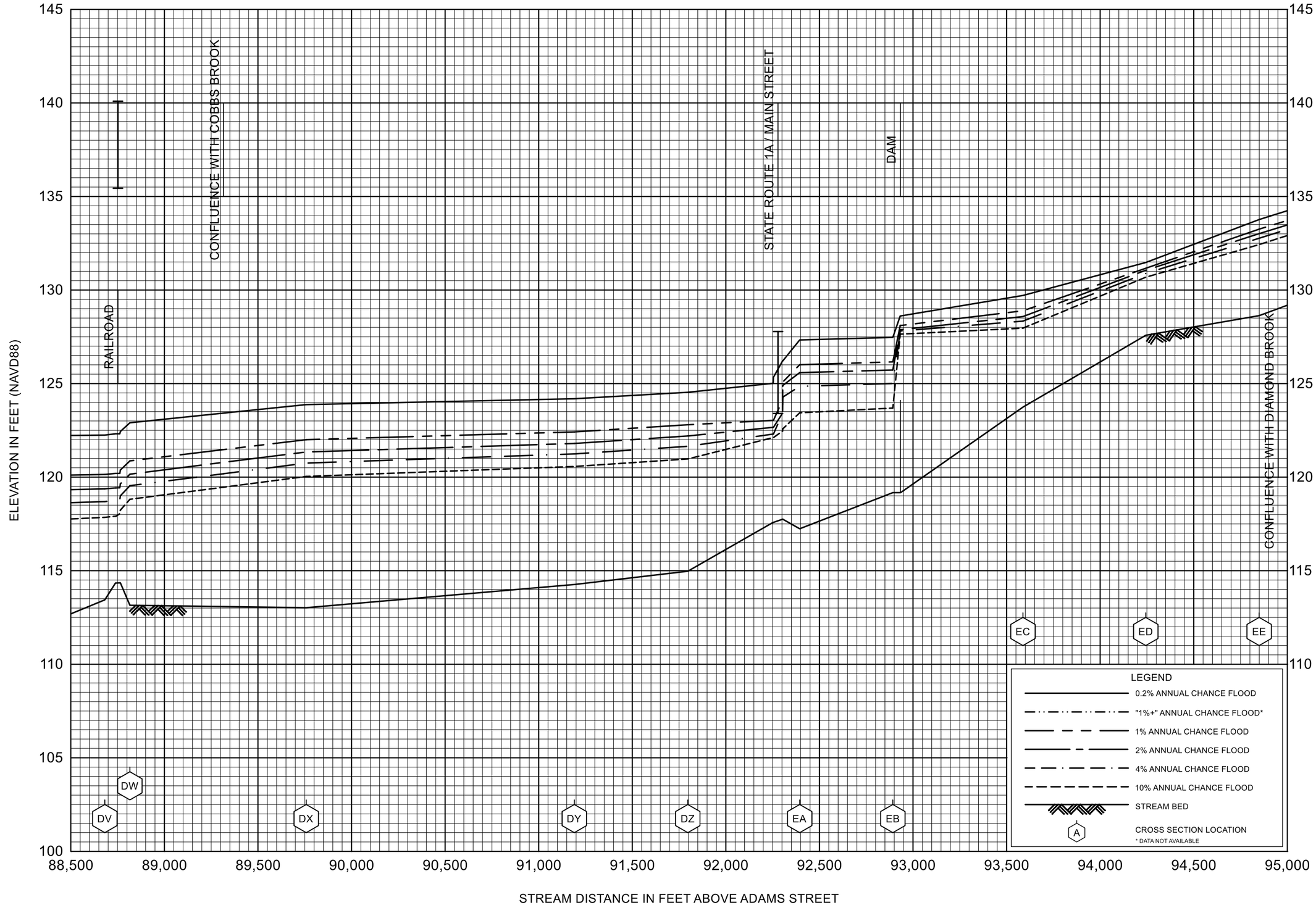

FLOOD PROFILES

NEPONSET RIVER

FEDERAL EMERGENCY MANAGEMENT AGENCY

NORFOLK COUNTY, MA

(ALL JURISDICTIONS)

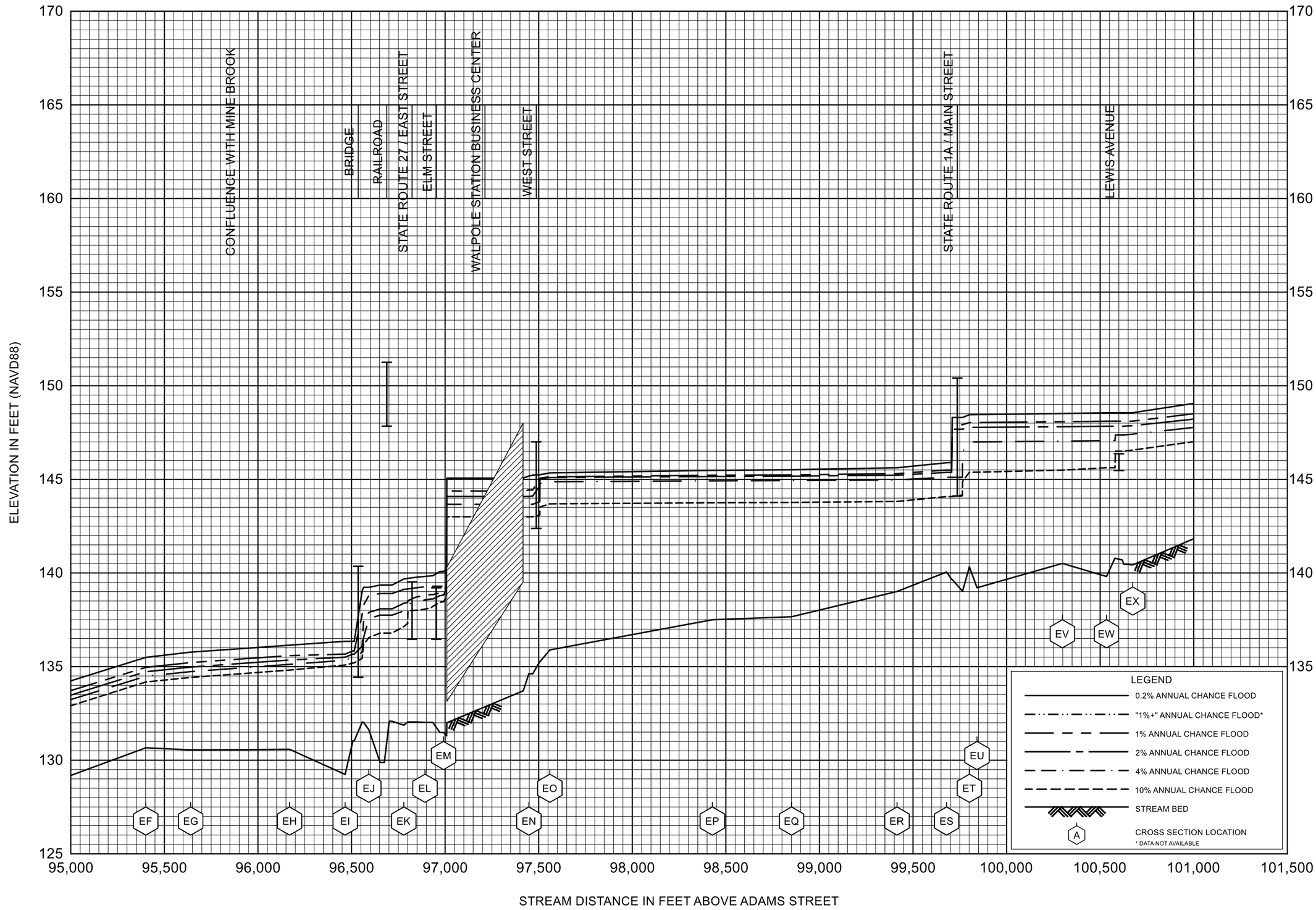

FLOOD PROFILES

NEPONSET RIVER

FEDERAL EMERGENCY MANAGEMENT AGENCY

NORFOLK COUNTY, MA

(ALL JURISDICTIONS)

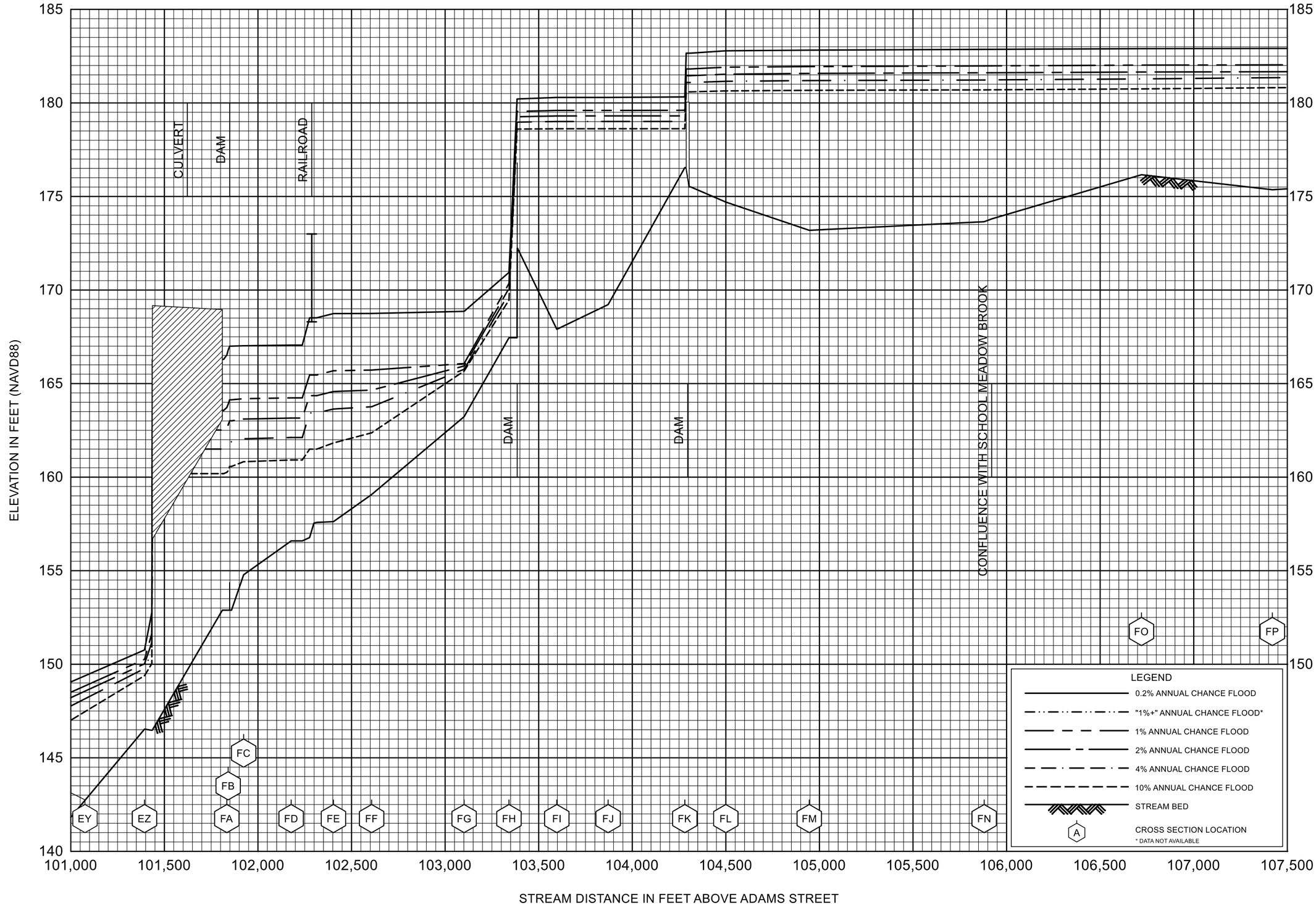

FLOOD PROFILES

NEPONSET RIVER

FEDERAL EMERGENCY MANAGEMENT AGENCY

NORFOLK COUNTY, MA

(ALL JURISDICTIONS)

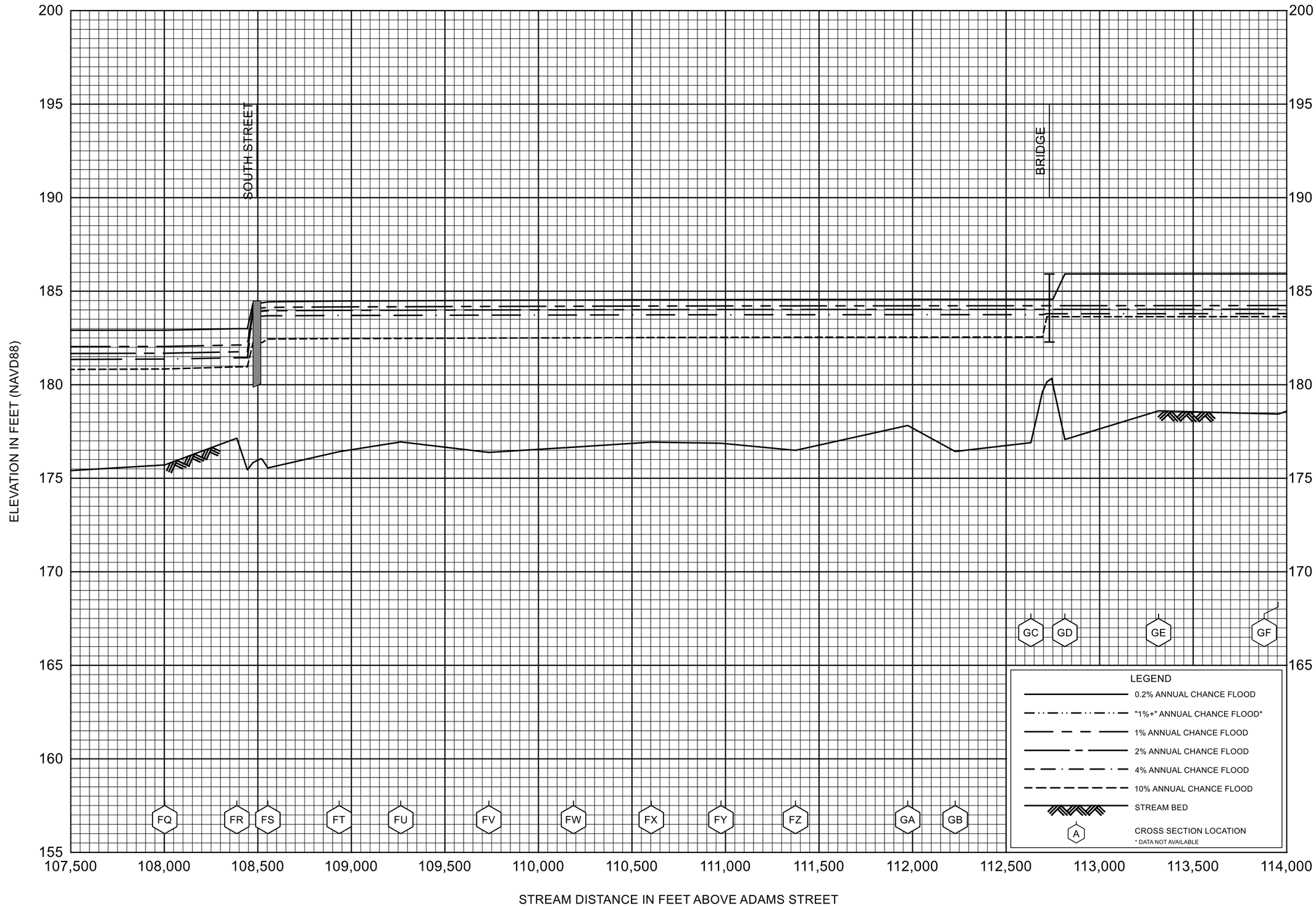

FLOOD PROFILES

NEPONSET RIVER

FEDERAL EMERGENCY MANAGEMENT AGENCY

NORFOLK COUNTY, MA

(ALL JURISDICTIONS)

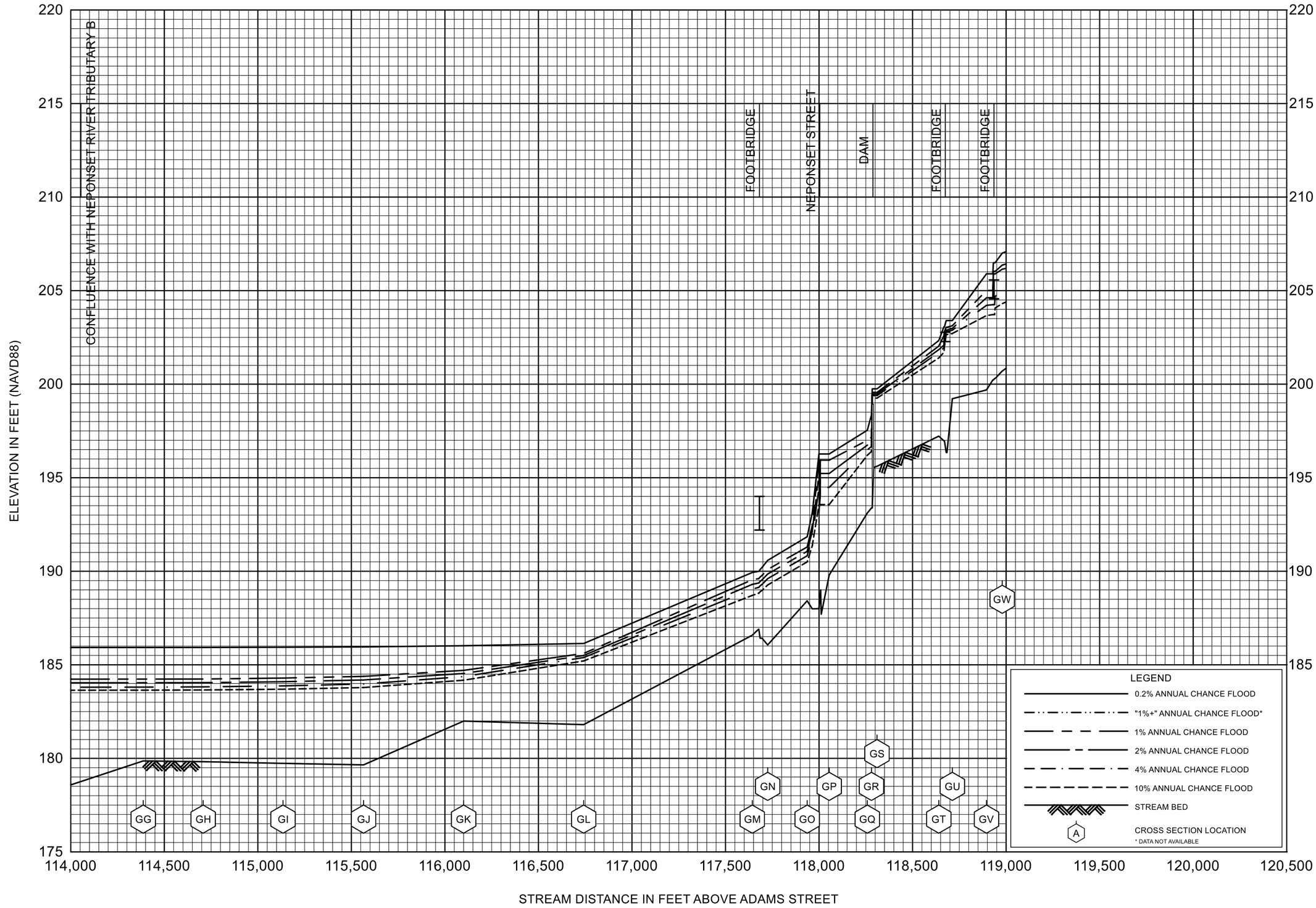

FLOOD PROFILES

NEPONSET RIVER

FEDERAL EMERGENCY MANAGEMENT AGENCY

NORFOLK COUNTY, MA

(ALL JURISDICTIONS)

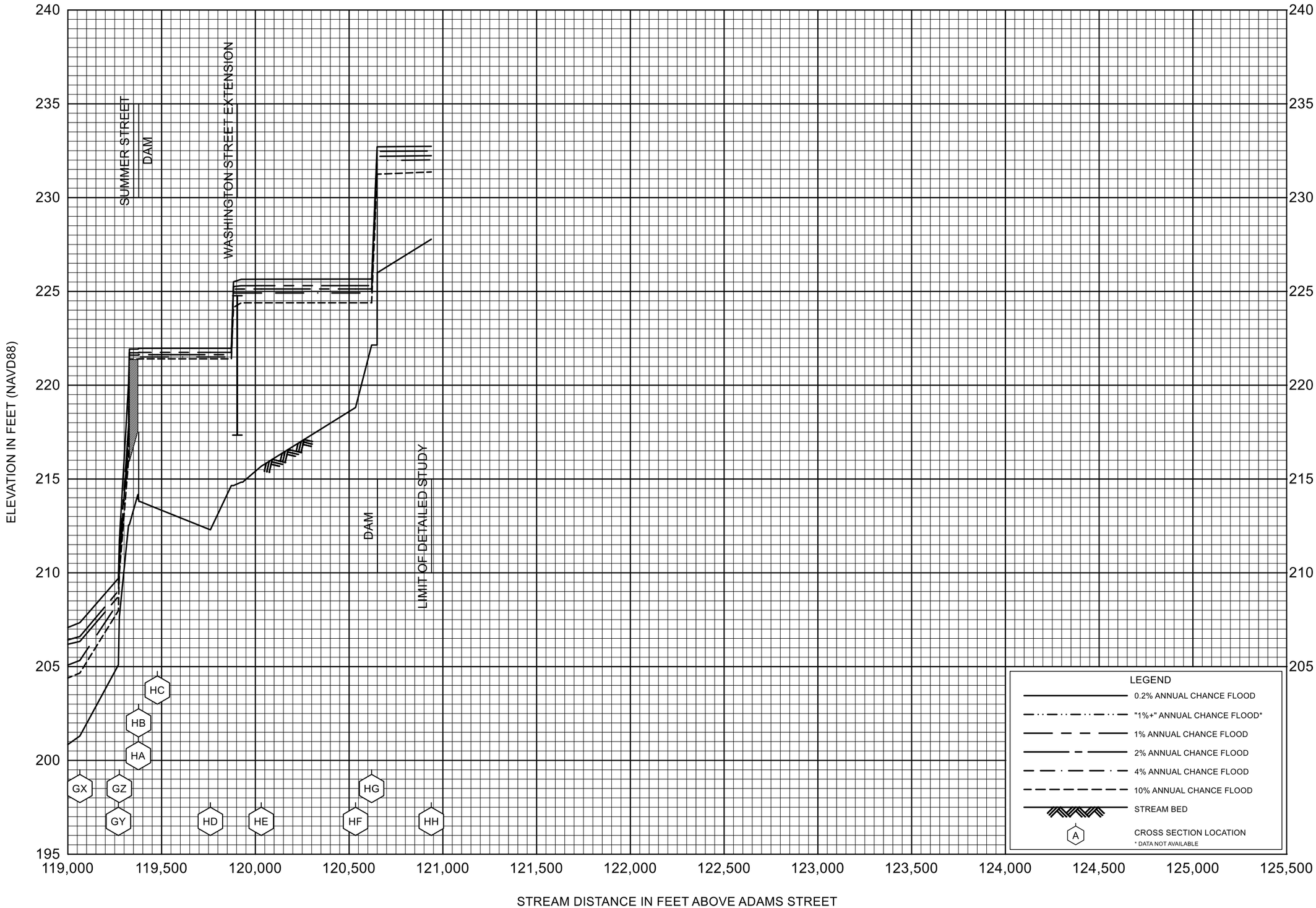

FLOOD PROFILES

NEPONSET RIVER

FEDERAL EMERGENCY MANAGEMENT AGENCY

NORFOLK COUNTY, MA

(ALL JURISDICTIONS)

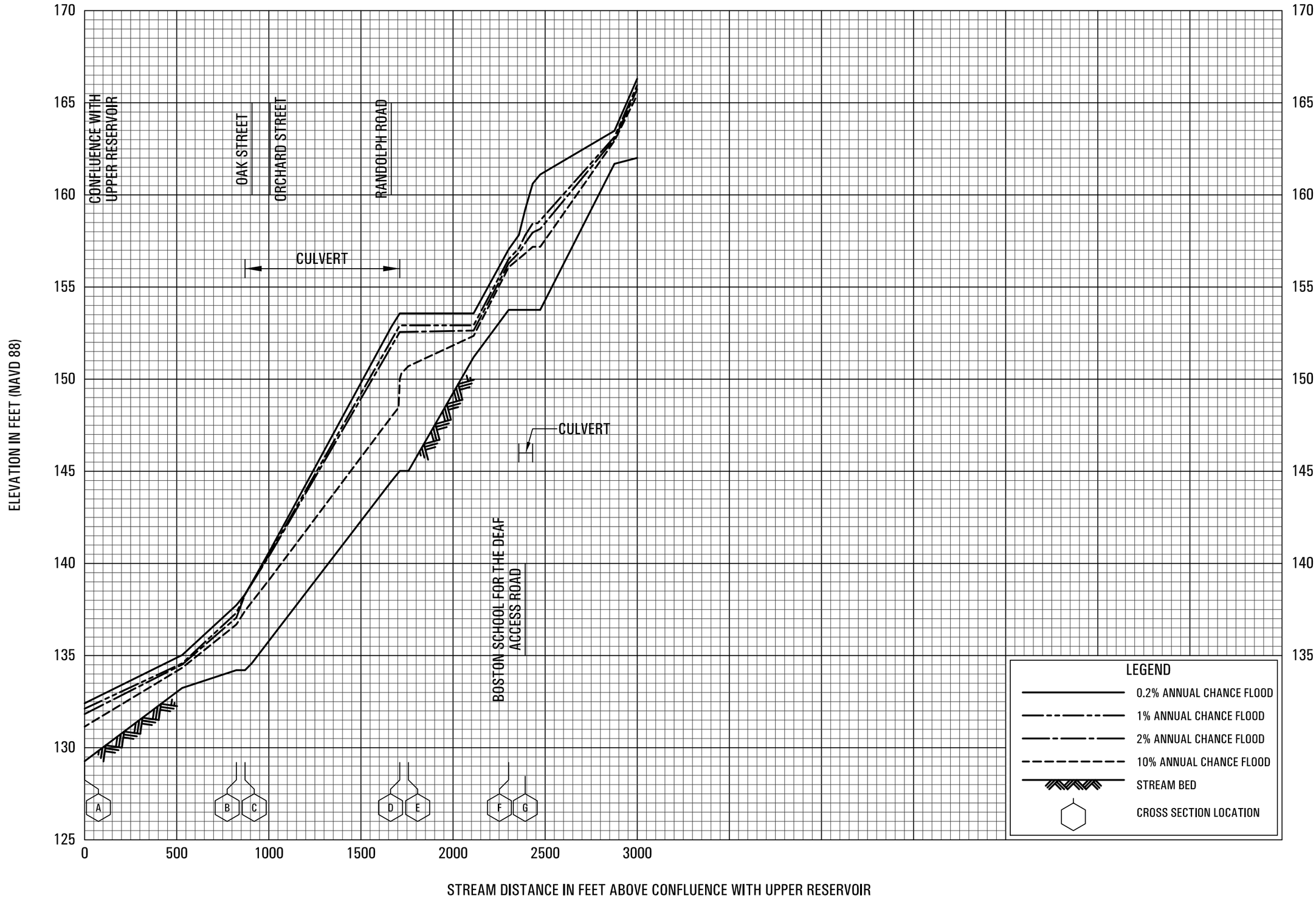

FLOOD PROFILES

NORROWAY BROOK

FEDERAL EMERGENCY MANAGEMENT AGENCY

NORFOLK COUNTY, MA

(ALL JURISDICTIONS)

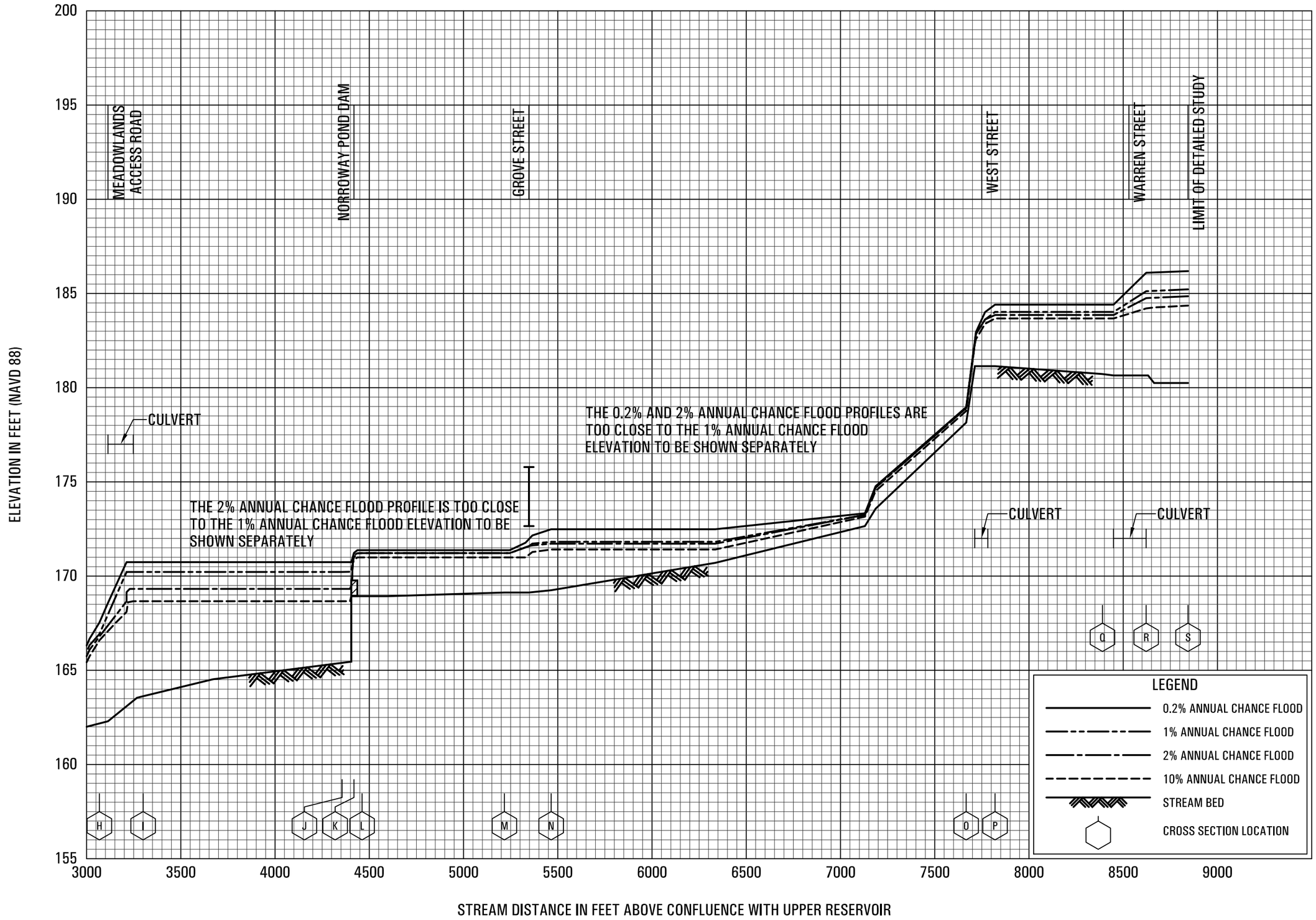

FLOOD PROFILES

NORROWAY BROOK

FEDERAL EMERGENCY MANAGEMENT AGENCY

NORFOLK COUNTY, MA

(ALL JURISDICTIONS)

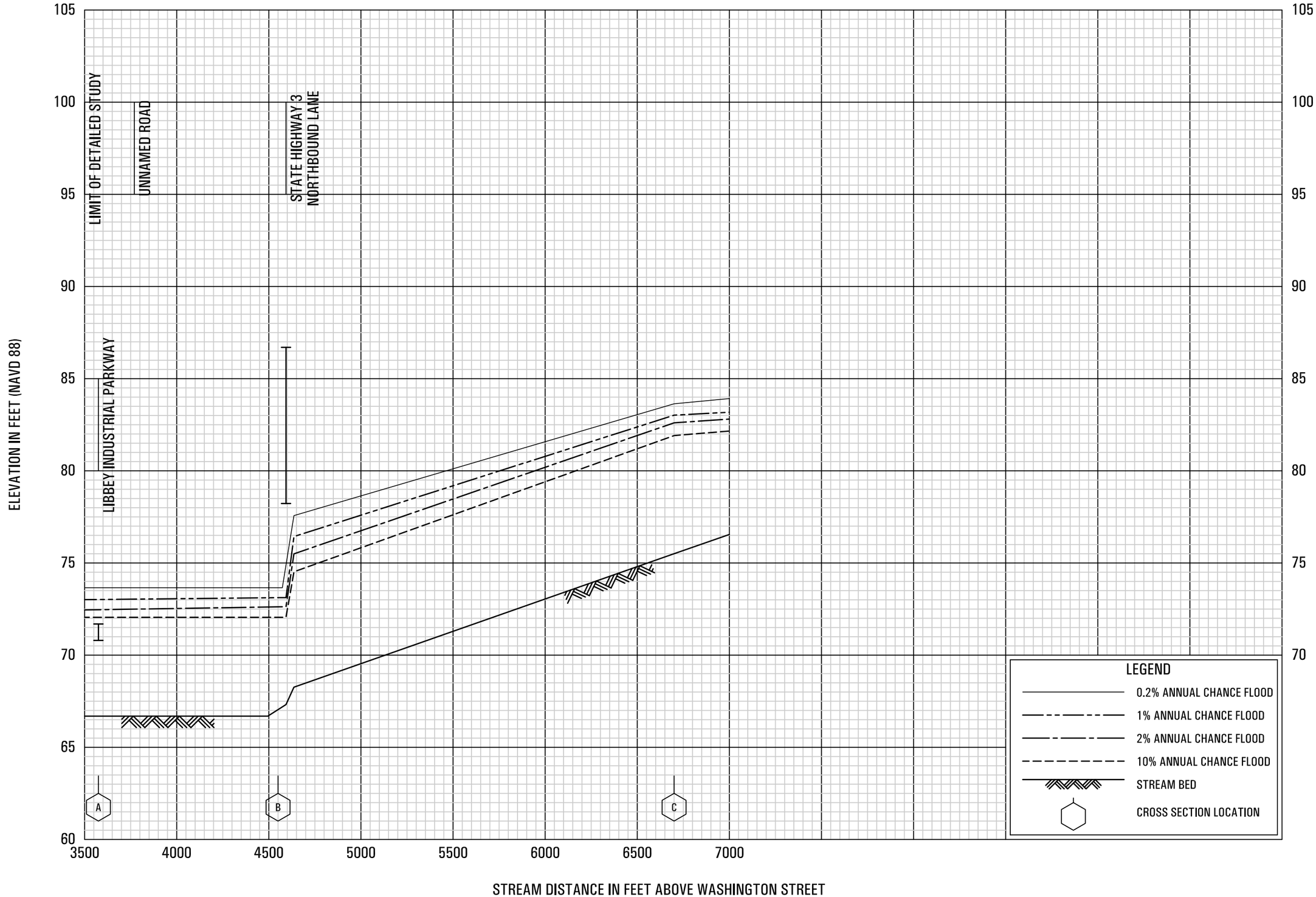

FLOOD PROFILES

OLD SWAMP RIVER

FEDERAL EMERGENCY MANAGEMENT AGENCY

NORFOLK COUNTY, MA

(ALL JURISDICTIONS)

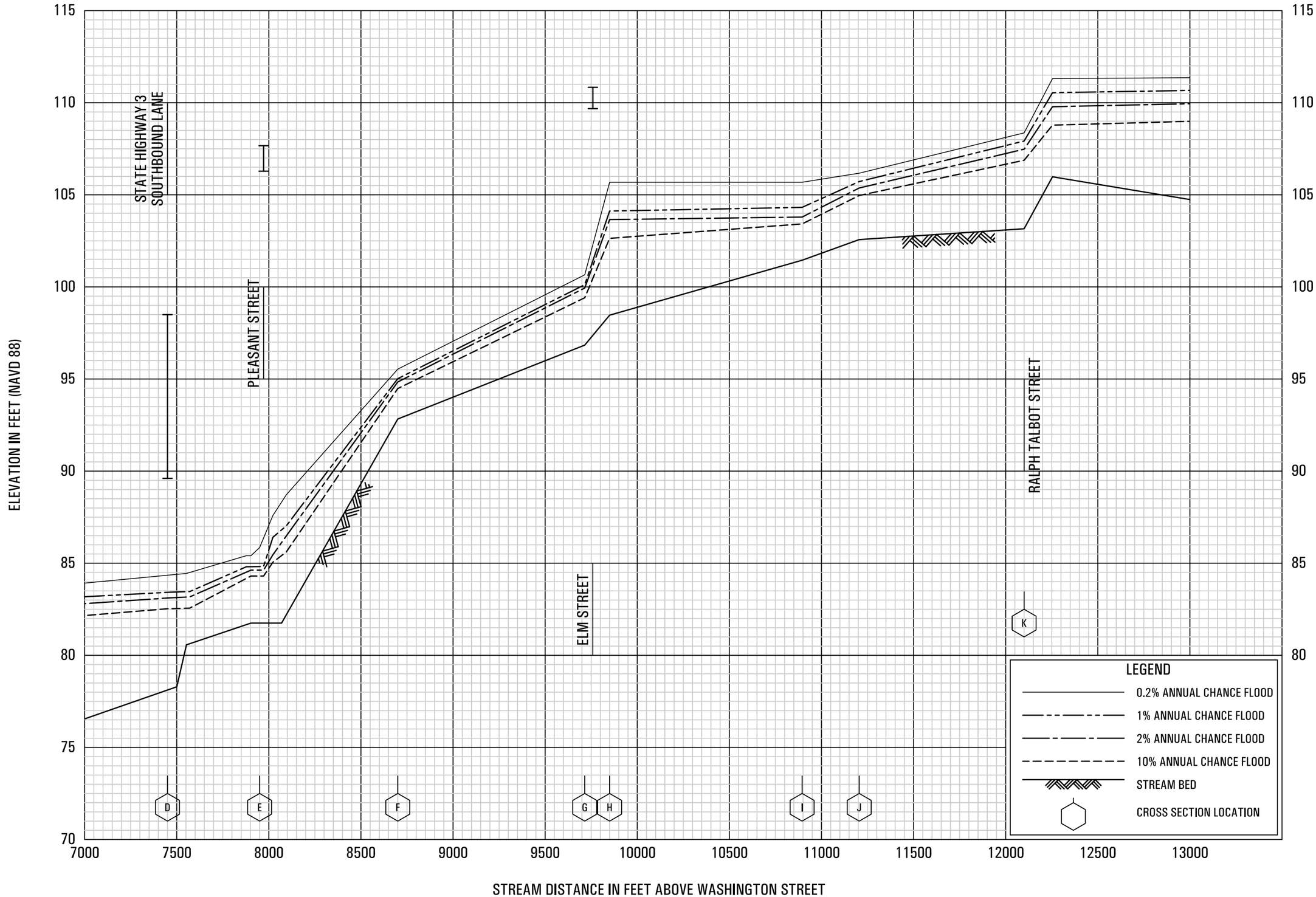

FLOOD PROFILES

OLD SWAMP RIVER

FEDERAL EMERGENCY MANAGEMENT AGENCY

NORFOLK COUNTY, MA

(ALL JURISDICTIONS)

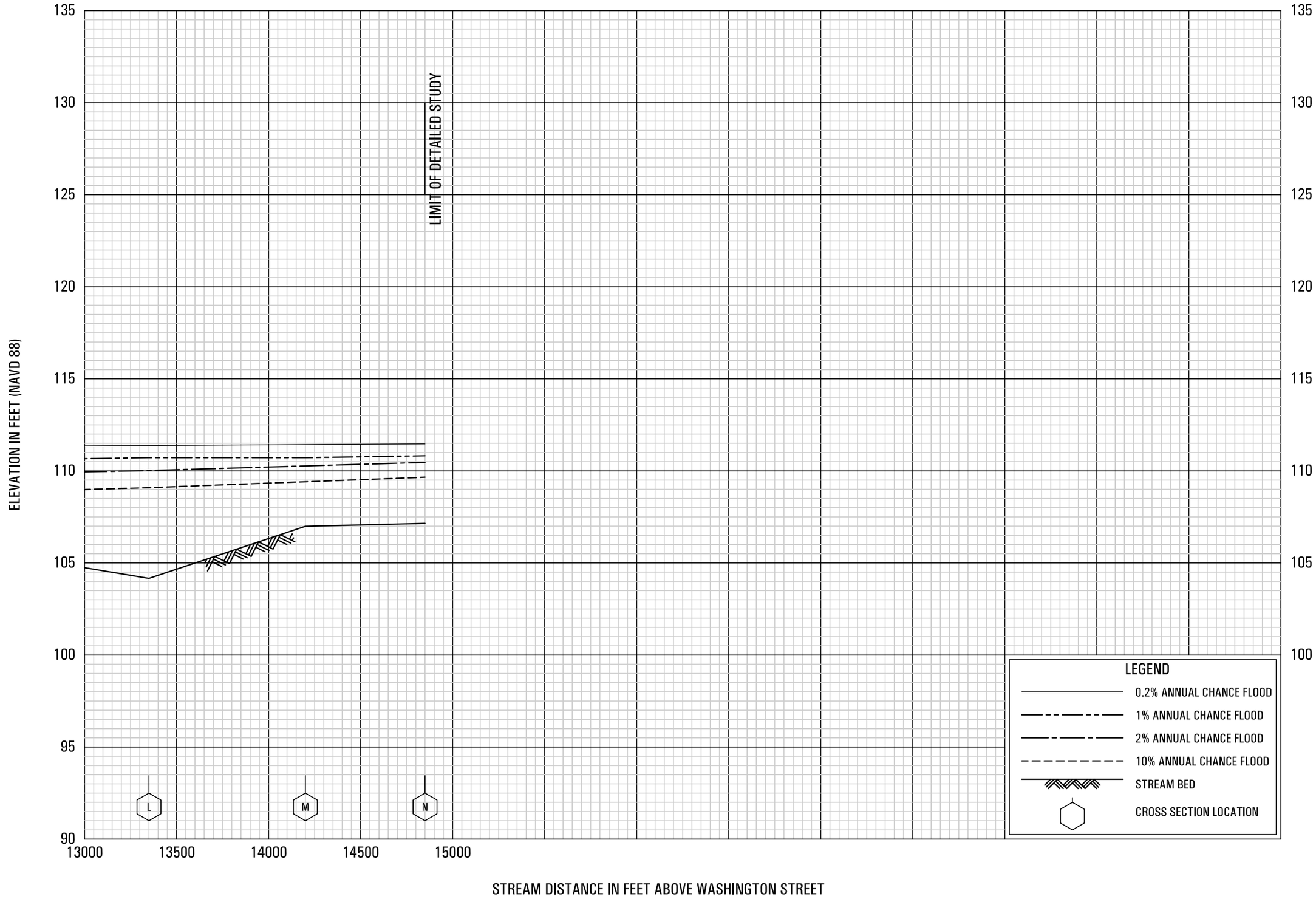

FLOOD PROFILES

OLD SWAMP RIVER

FEDERAL EMERGENCY MANAGEMENT AGENCY

NORFOLK COUNTY, MA

(ALL JURISDICTIONS)

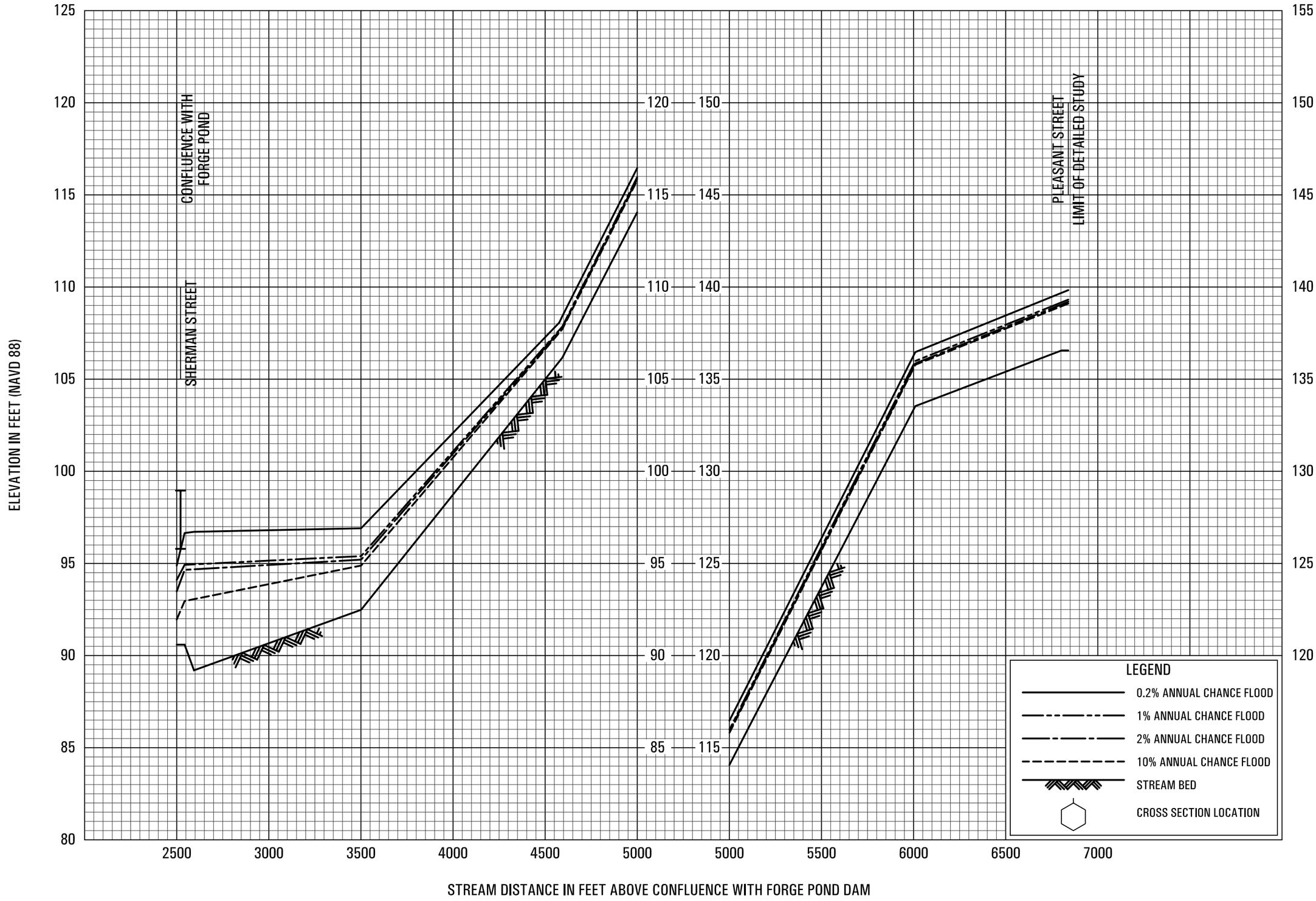

FLOOD PROFILES

PEQUID BROOK (LOWER REACH)

FEDERAL EMERGENCY MANAGEMENT AGENCY

NORFOLK COUNTY, MA

(ALL JURISDICTIONS)

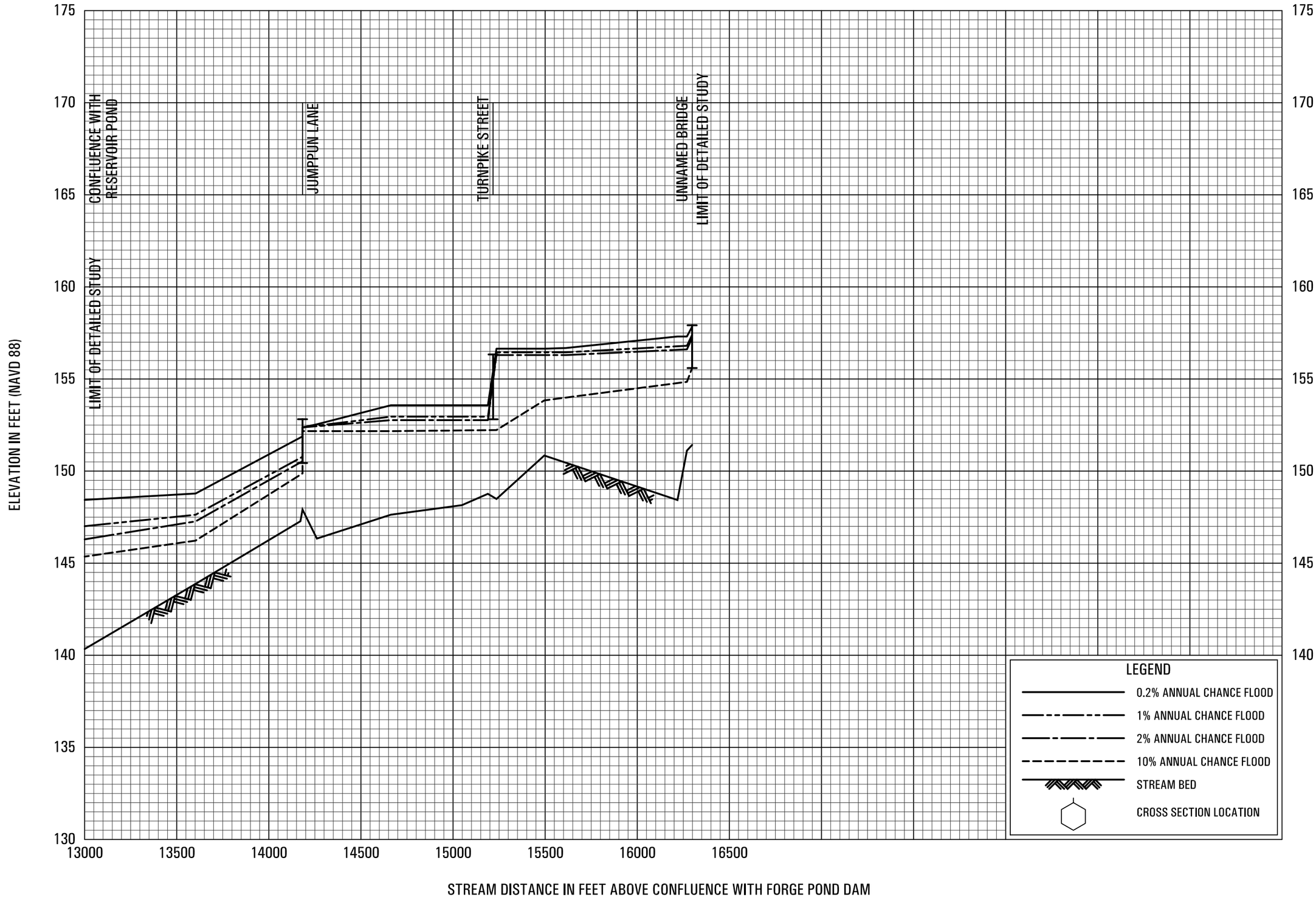

FLOOD PROFILES

PEQUID BROOK (UPPER REACH)

FEDERAL EMERGENCY MANAGEMENT AGENCY

NORFOLK COUNTY, MA

(ALL JURISDICTIONS)

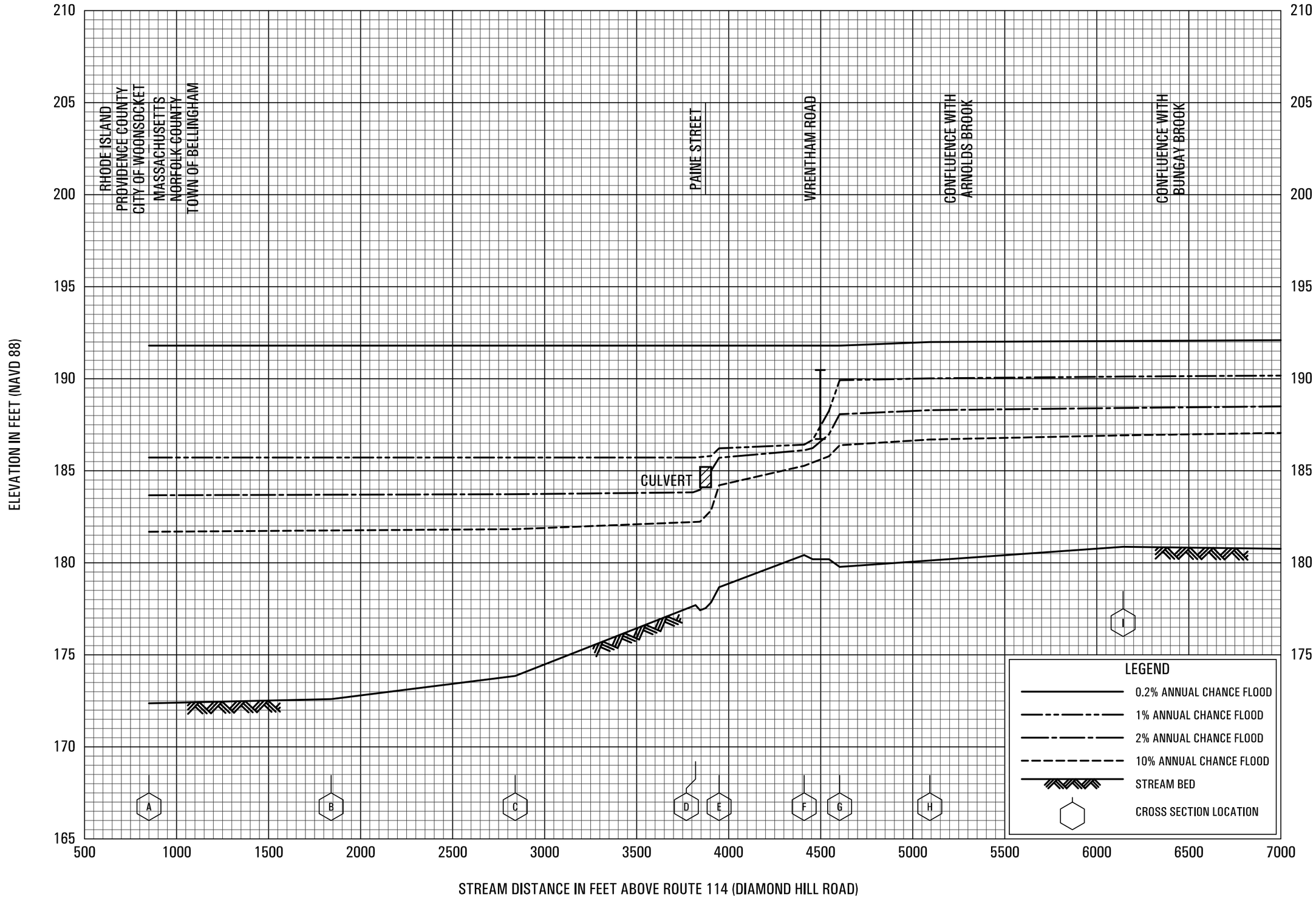

FLOOD PROFILES

PETERS RIVER

FEDERAL EMERGENCY MANAGEMENT AGENCY

NORFOLK COUNTY, MA

(ALL JURISDICTIONS)

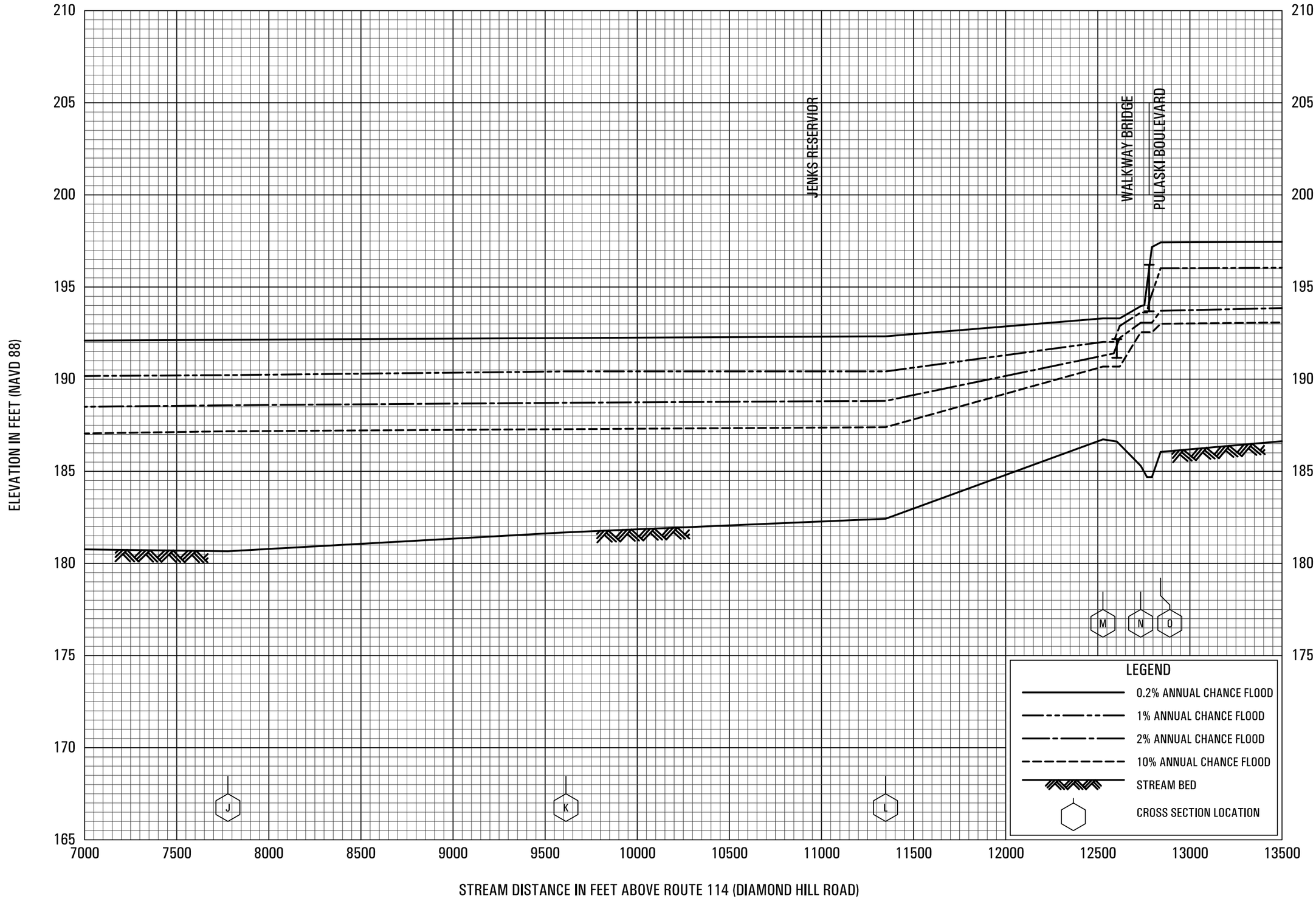

FLOOD PROFILES

PETERS RIVER

FEDERAL EMERGENCY MANAGEMENT AGENCY

NORFOLK COUNTY, MA

(ALL JURISDICTIONS)

172P

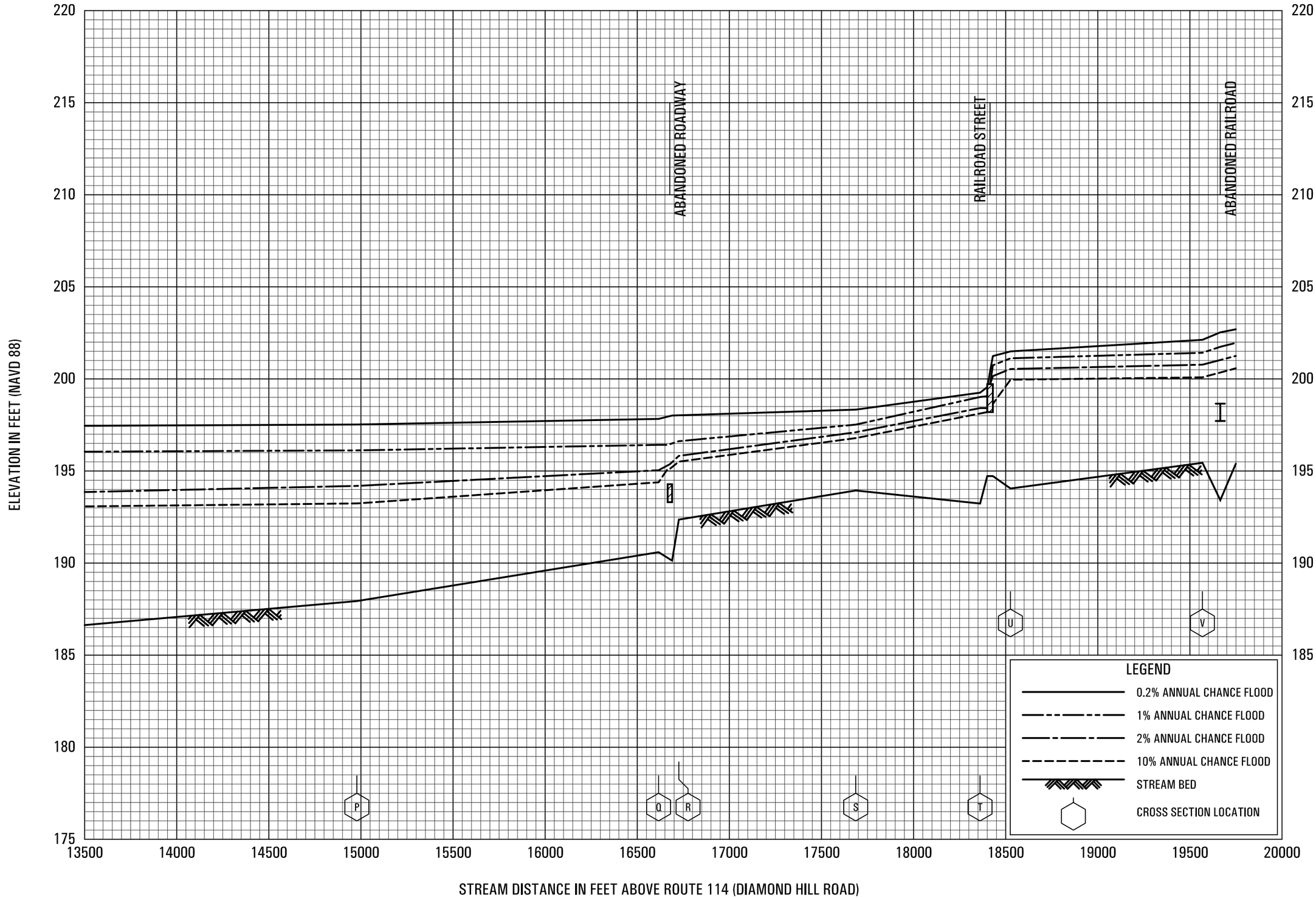

FLOOD PROFILES

PETERS RIVER

FEDERAL EMERGENCY MANAGEMENT AGENCY

NORFOLK COUNTY, MA

(ALL JURISDICTIONS)

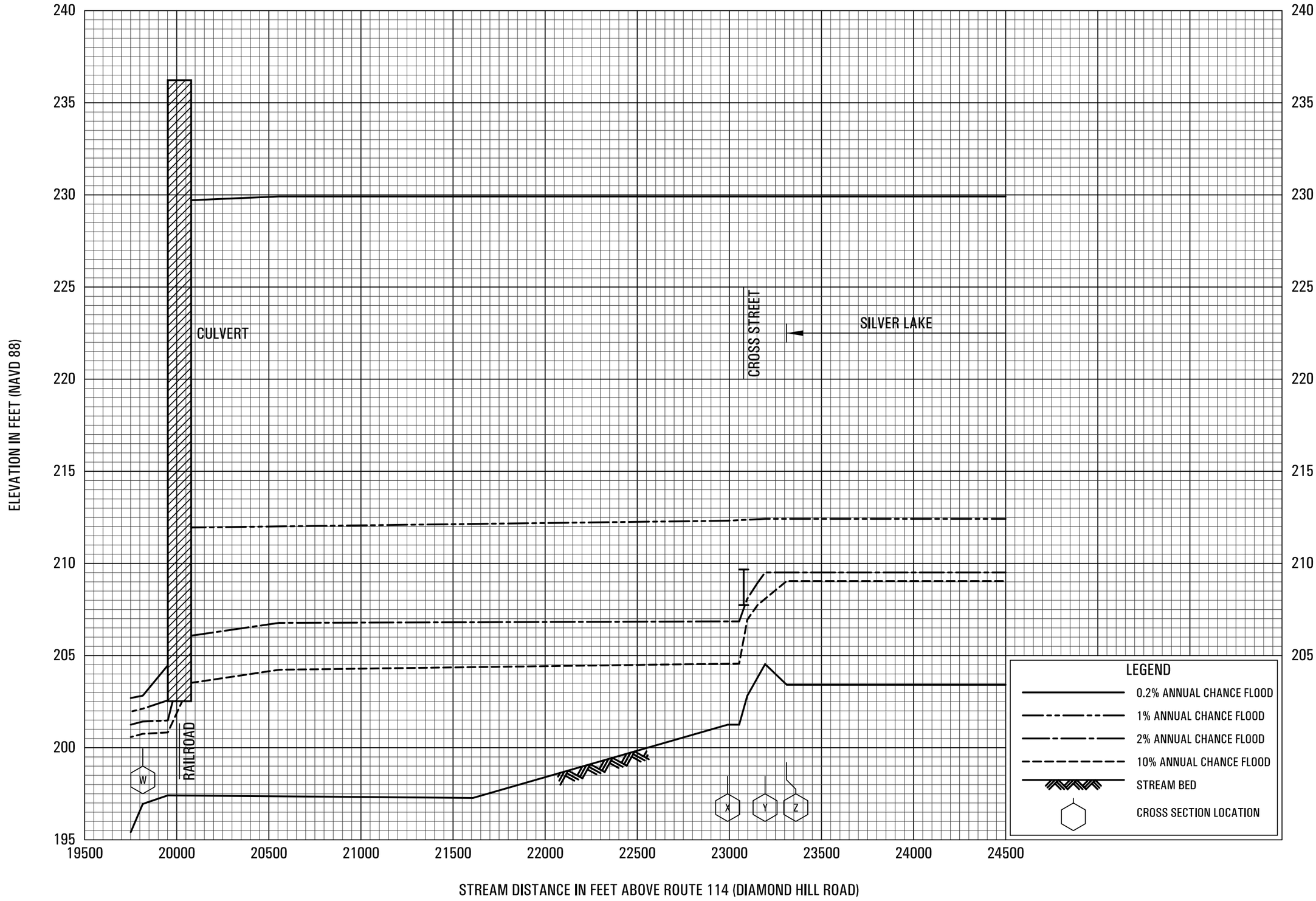

FLOOD PROFILES

PETERS RIVER

FEDERAL EMERGENCY MANAGEMENT AGENCY

NORFOLK COUNTY, MA

(ALL JURISDICTIONS)

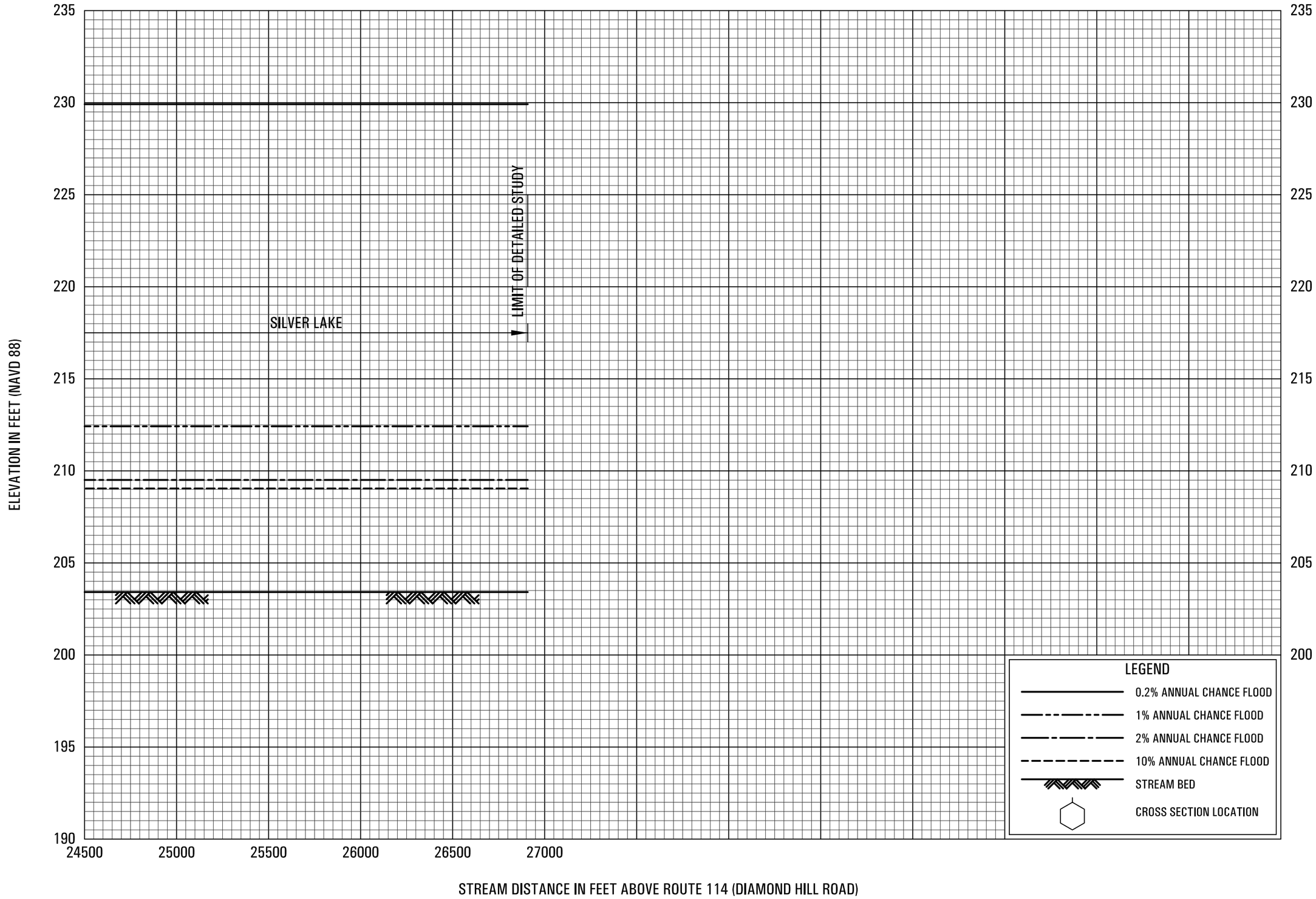

FLOOD PROFILES

PETERS RIVER

FEDERAL EMERGENCY MANAGEMENT AGENCY

NORFOLK COUNTY, MA

(ALL JURISDICTIONS)

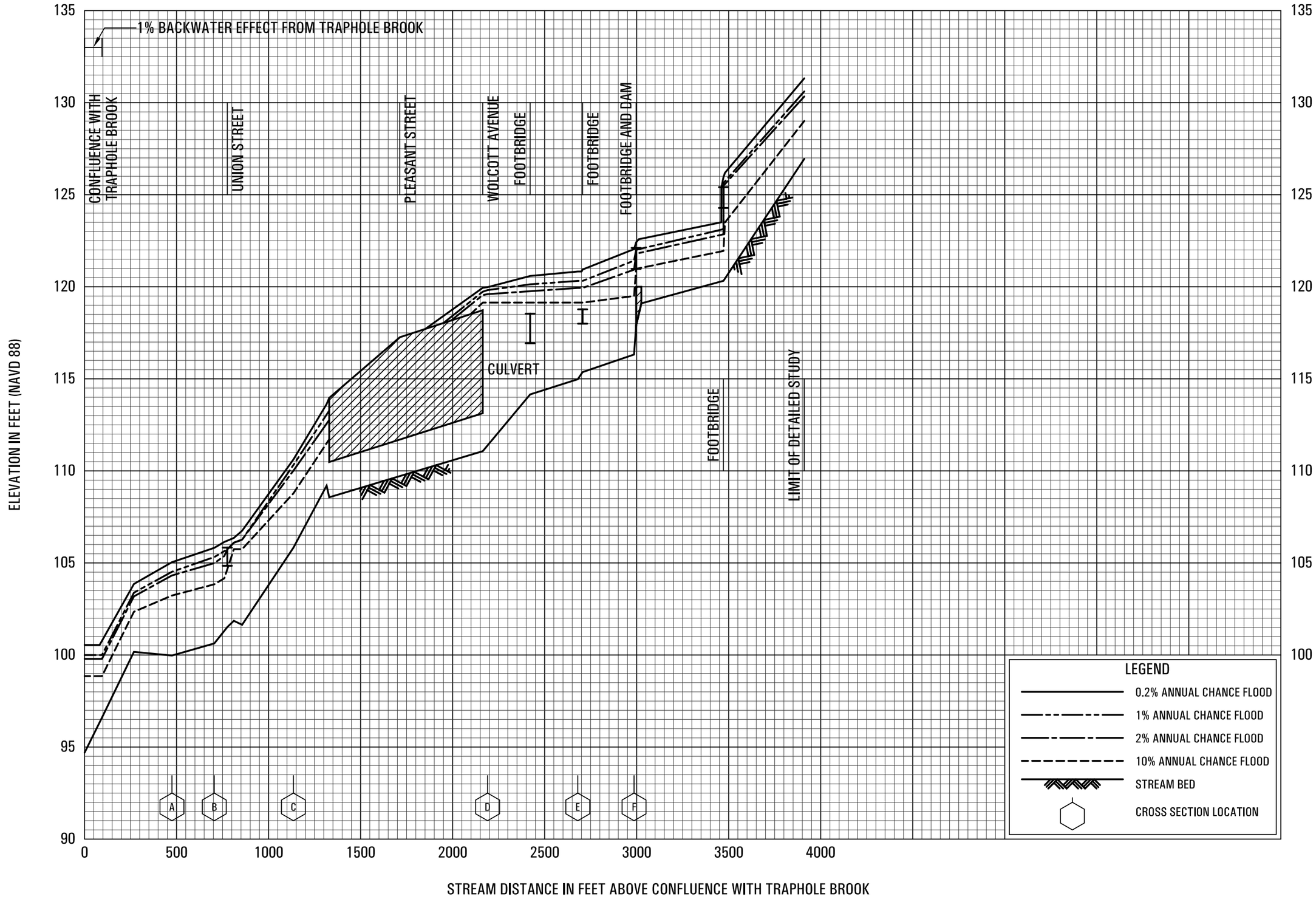

FLOOD PROFILES

PICKEREL BROOK

FEDERAL EMERGENCY MANAGEMENT AGENCY

NORFOLK COUNTY, MA

(ALL JURISDICTIONS)

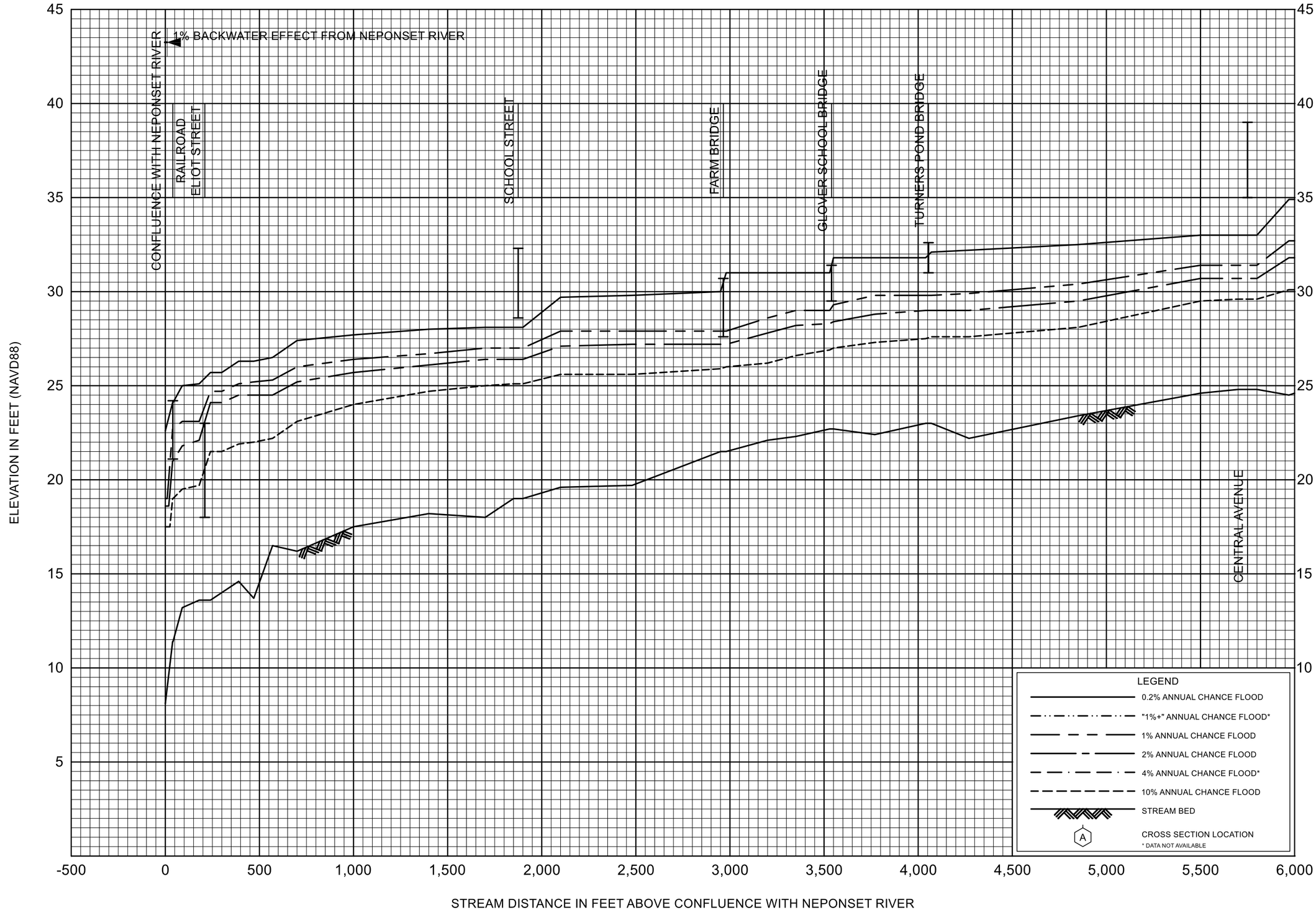

FLOOD PROFILES

PINE TREE BROOK

FEDERAL EMERGENCY MANAGEMENT AGENCY

NORFOLK COUNTY, MA

(ALL JURISDICTIONS)

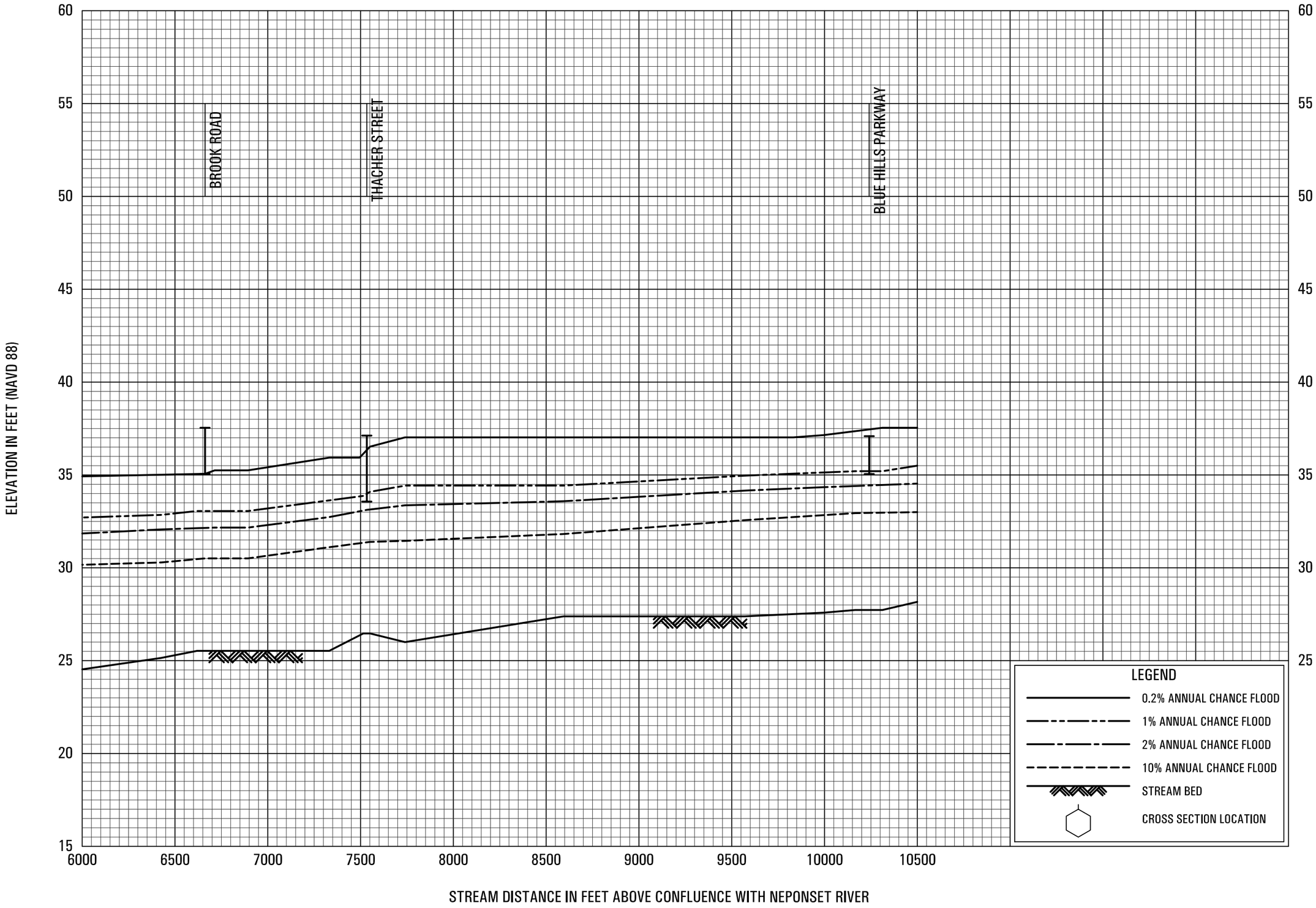

FLOOD PROFILES

PINE TREE BROOK

FEDERAL EMERGENCY MANAGEMENT AGENCY

NORFOLK COUNTY, MA

(ALL JURISDICTIONS)

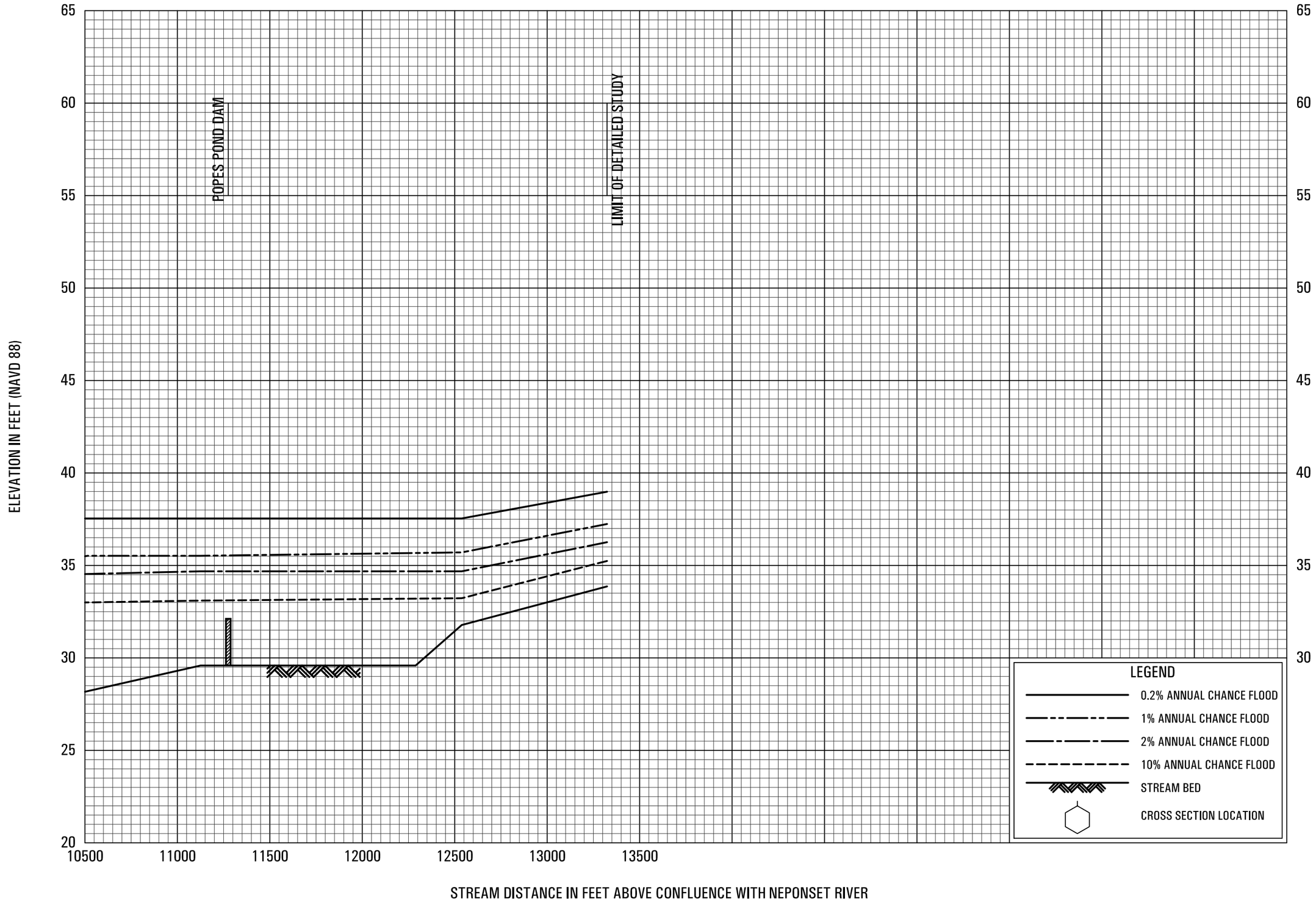

FLOOD PROFILES

PINE TREE BROOK

FEDERAL EMERGENCY MANAGEMENT AGENCY

NORFOLK COUNTY, MA

(ALL JURISDICTIONS)

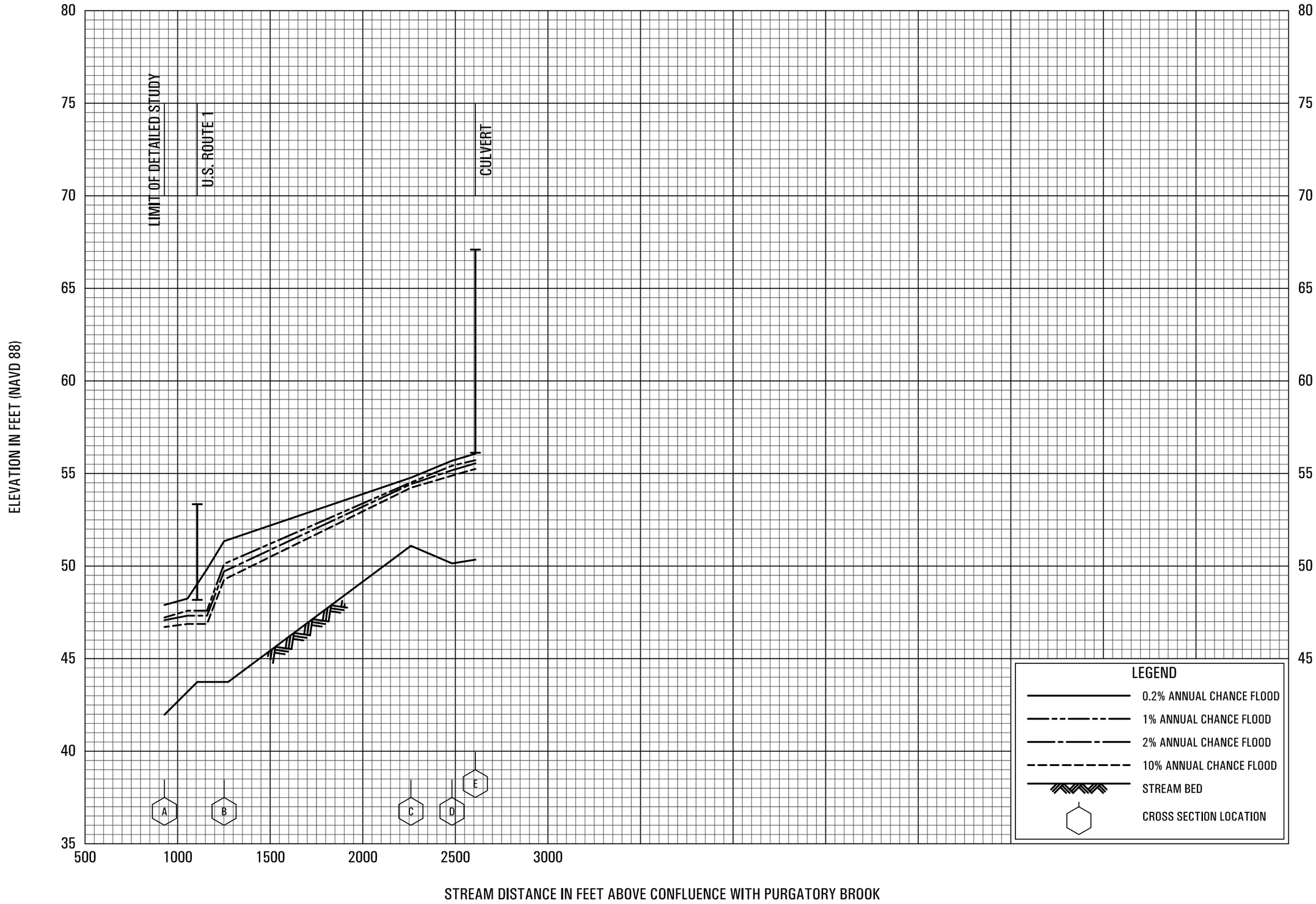

FLOOD PROFILES

PLANTINGFIELD BROOK

FEDERAL EMERGENCY MANAGEMENT AGENCY

NORFOLK COUNTY, MA

(ALL JURISDICTIONS)

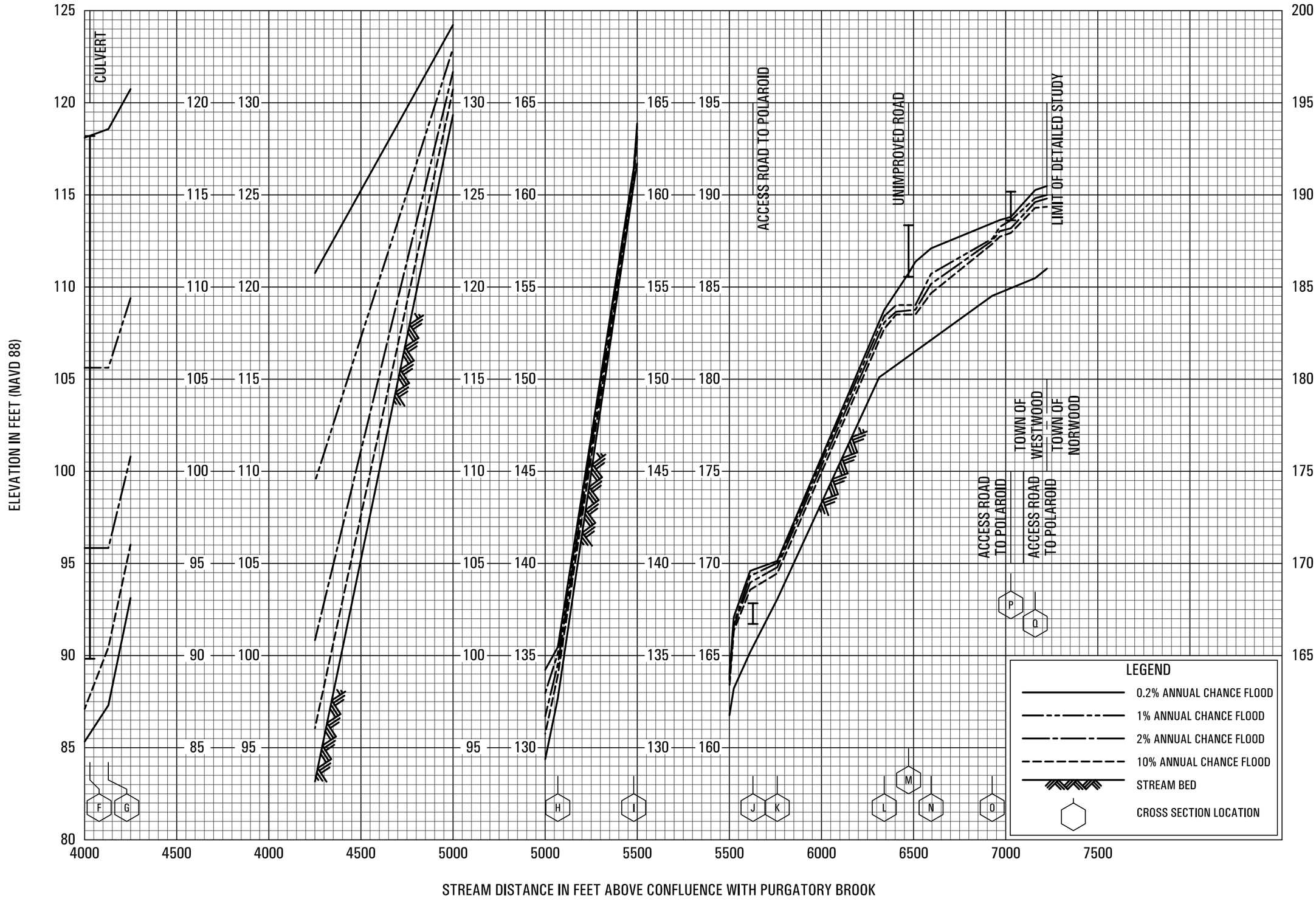

FLOOD PROFILES

PLANTINGFIELD BROOK

FEDERAL EMERGENCY MANAGEMENT AGENCY

NORFOLK COUNTY, MA

(ALL JURISDICTIONS)

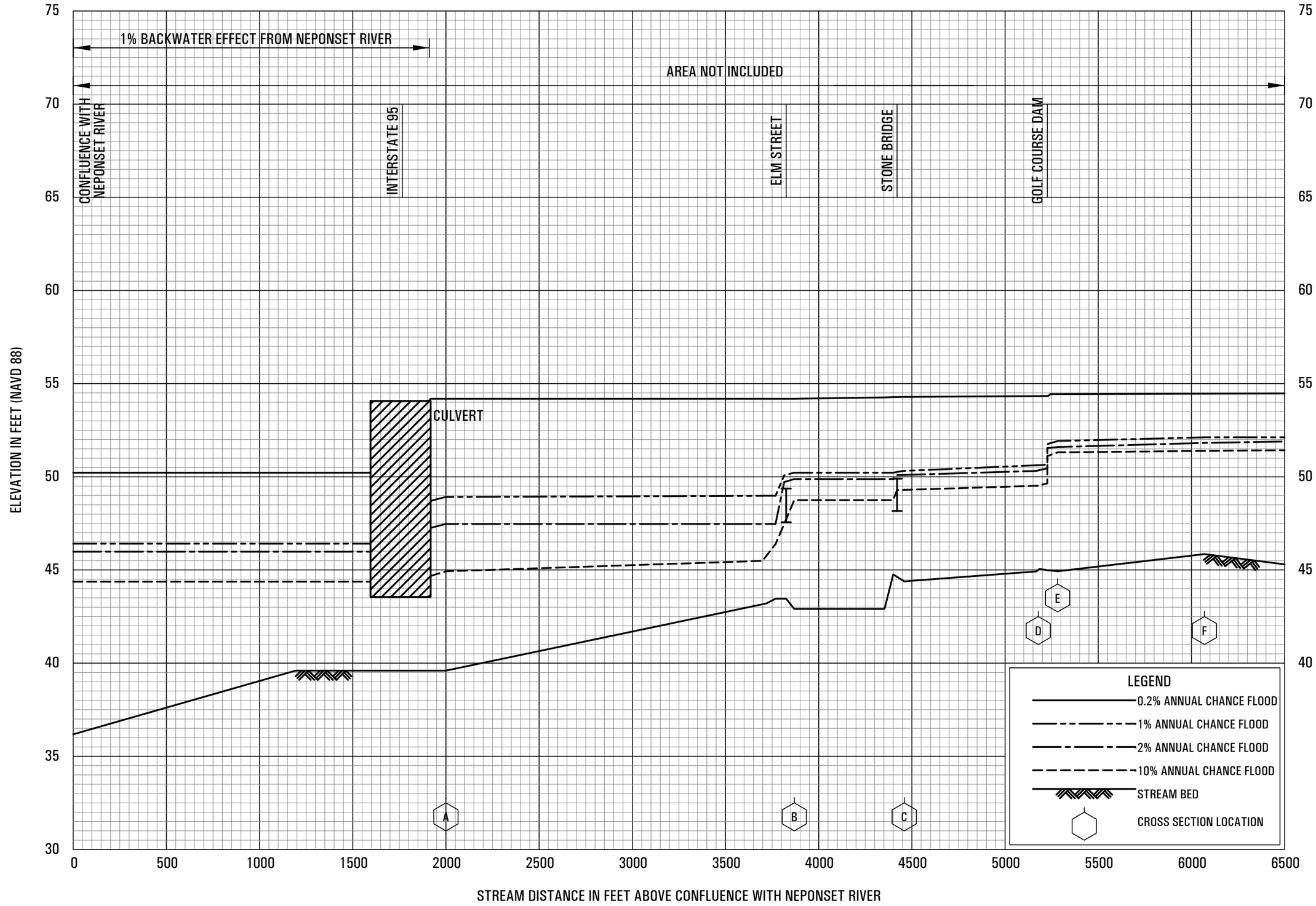

FLOOD PROFILES

PONKAPOAG BROOK

FEDERAL EMERGENCY MANAGEMENT AGENCY

NORFOLK COUNTY, MA

(ALL JURISDICTIONS)

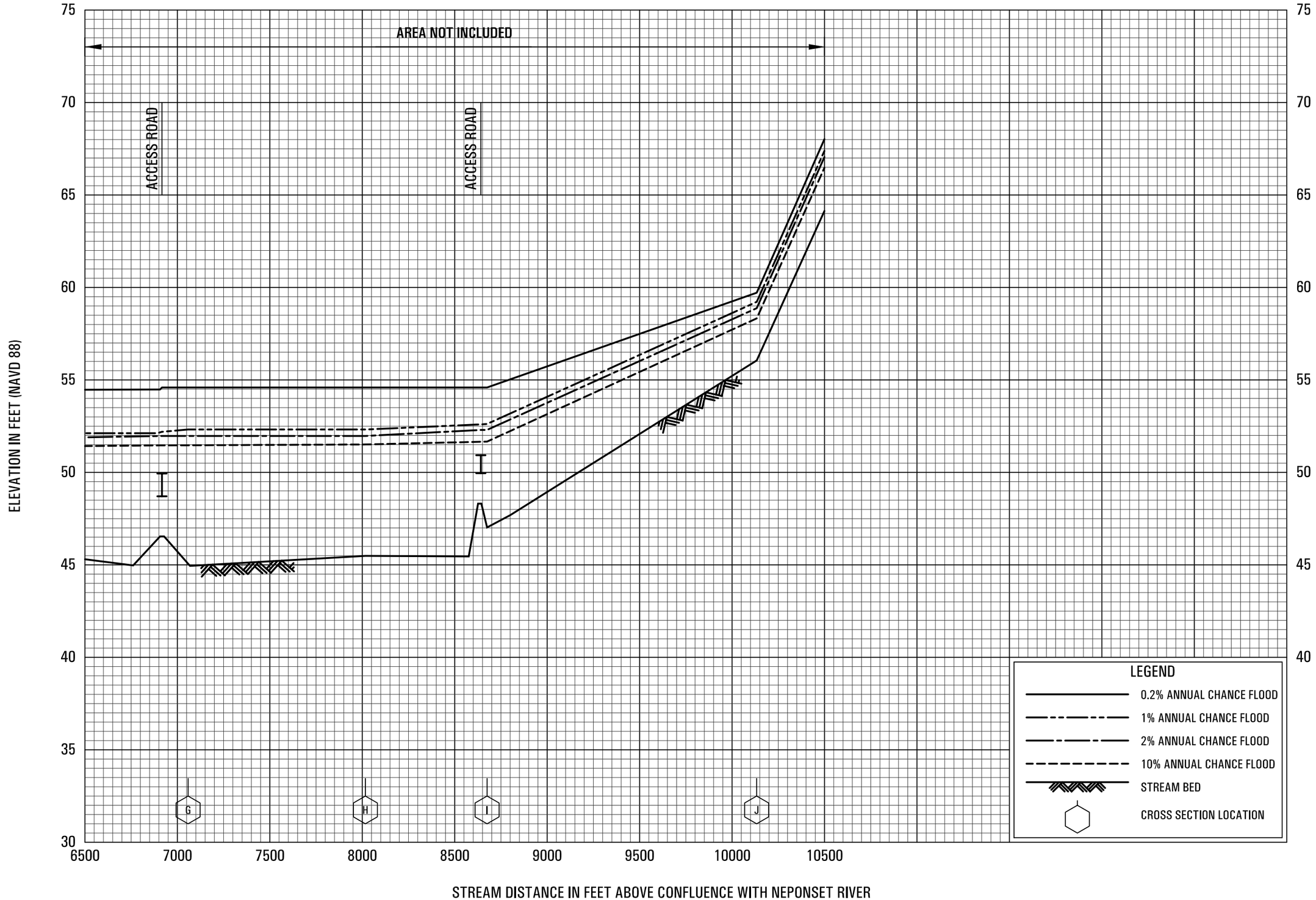

FLOOD PROFILES

PONKAPOAG BROOK

FEDERAL EMERGENCY MANAGEMENT AGENCY

NORFOLK COUNTY, MA

(ALL JURISDICTIONS)

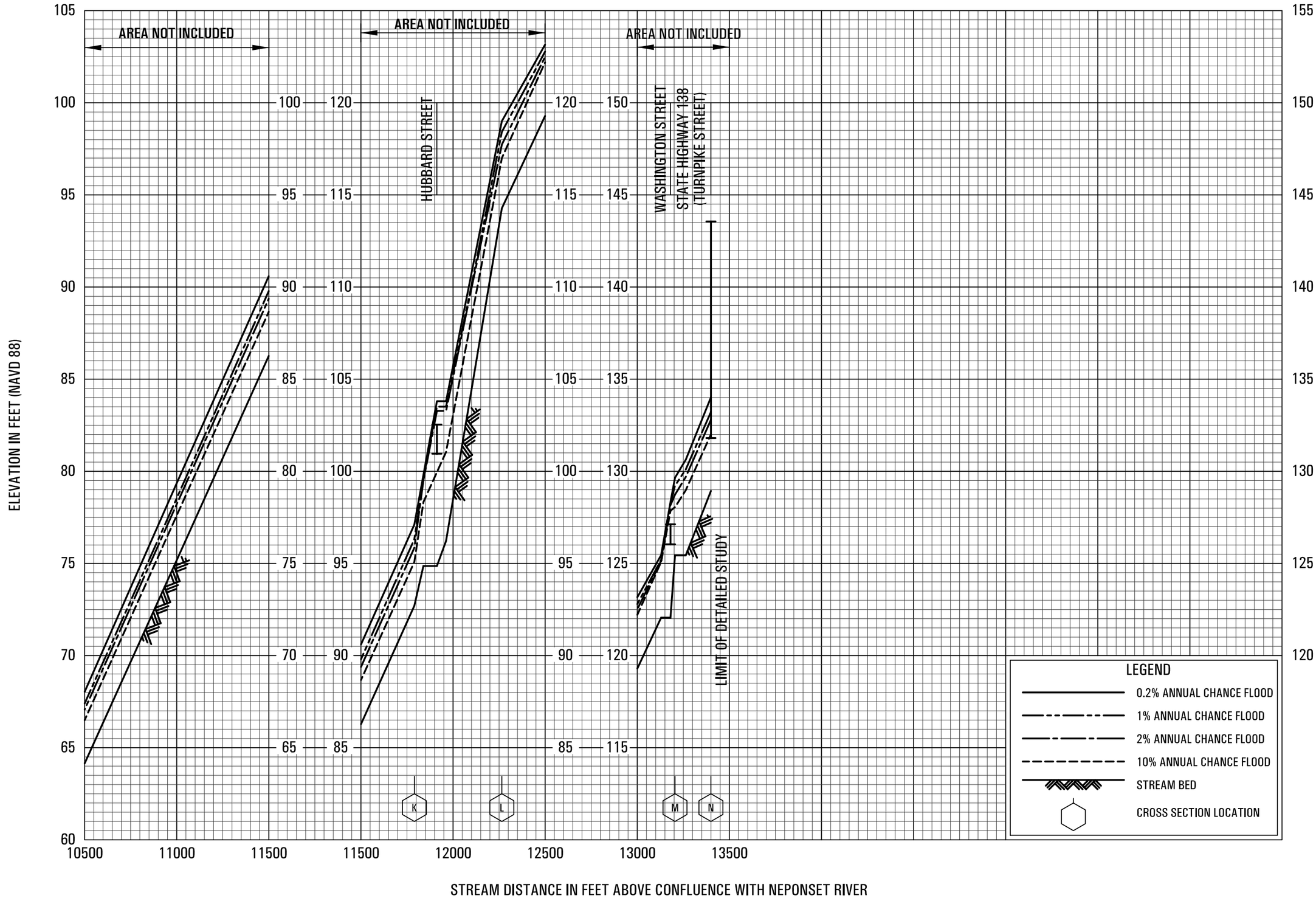

FLOOD PROFILES

PONKAPOAG BROOK

FEDERAL EMERGENCY MANAGEMENT AGENCY

NORFOLK COUNTY, MA

(ALL JURISDICTIONS)