FLOOD INSURANCE STUDY

FEDERAL EMERGENCY MANAGEMENT AGENCY

VOLUME 5 OF 7

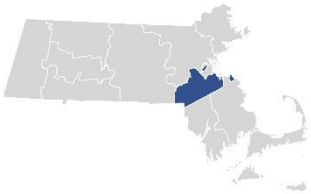

NORFOLK COUNTY, MASSACHUSETTS

(ALL JURISDICTIONS)

COMMUNITY NAME	NUMBER	COMMUNITY NAME	NUMBER
AVON, TOWN OF	250231	MILTON, TOWN OF	250245
BELLINGHAM, TOWN OF	250232	NEEDHAM, TOWN OF	255215
BRAINTREE, TOWN OF	250233	NORFOLK, TOWN OF	255217
BROOKLINE, TOWN OF	250234	NORWOOD, TOWN OF	250248
CANTON, TOWN OF	250235	PLAINVILLE, TOWN OF	250249
COHASSET, TOWN OF	250236	QUINCY, CITY OF	255219
DEDHAM, TOWN OF	250237	RANDOLPH, TOWN OF	250251
DOVER, TOWN OF	250238	SHARON, TOWN OF	250252
FOXBOROUGH, TOWN OF	250239	STOUGHTON, TOWN OF	250253
FRANKLIN, TOWN OF	250240	WALPOLE, TOWN OF	250254
HOLBROOK, TOWN OF	255212	WELLESLEY, TOWN OF	250255
MEDFIELD, TOWN OF	250242	WESTWOOD, TOWN OF	255225
MEDWAY, TOWN OF	250243	WEYMOUTH, TOWN OF	250257
MILLIS, TOWN OF	250244	WRENTHAM, TOWN OF	250258

REVISED: REVISED PRELIMINARY 04/07/2023

FLOOD INSURANCE STUDY NUMBER
25021CV005E
Version Number 2.6.3.6

FEMA

TABLE OF CONTENTS
Volume 1

		Page
SECTION 1.0 – INTRODUCTION		**1**
1.1	The National Flood Insurance Program	1
1.2	Purpose of this Flood Insurance Study Report	2
1.3	Jurisdictions Included in the Flood Insurance Study Project	2
1.4	Considerations for using this Flood Insurance Study Report	6
SECTION 2.0 – FLOODPLAIN MANAGEMENT APPLICATIONS		**16**
2.1	Floodplain Boundaries	16
2.2	Floodways	38
2.3	Base Flood Elevations	39
2.4	Non-Encroachment Zones	39
2.5	Coastal Flood Hazard Areas	39
2.5.1	Water Elevations and the Effects of Waves	39
2.5.2	Floodplain Boundaries and BFEs for Coastal Areas	41
2.5.3	Coastal High Hazard Areas	42
2.5.4	Limit of Moderate Wave Action	43
SECTION 3.0 – INSURANCE APPLICATIONS		**44**
3.1	National Flood Insurance Program Insurance Zones	44
SECTION 4.0 – AREA STUDIED		**45**
4.1	Basin Description	45
4.2	Principal Flood Problems	46
4.3	Non-Levee Flood Protection Measures	48
4.4	Levees	56
SECTION 5.0 – ENGINEERING METHODS		**61**
5.1	Hydrologic Analyses	61
5.2	Hydraulic Analyses	88

Figures

	Page
Figure 1: FIRM Panel Index	8
Figure 2: FIRM Notes to Users	9
Figure 3: Map Legend for FIRM	12
Figure 4: Floodway Schematic	38
Figure 5: Wave Runup Transect Schematic	41
Figure 6: Coastal Transect Schematic	43
Figure 7: Frequency Discharge-Drainage Area Curves	86

Tables

	Page
Table 1: Listing of NFIP Jurisdictions	2
Table 2: Flooding Sources Included in this FIS Report	17
Table 3: Flood Zone Designations by Community	44
Table 4: Basin Characteristics	45
Table 5: Principal Flood Problems	46
Table 6: Historic Flooding Elevations	48
Table 7: Non-Levee Flood Protection Measures	56
Table 8: Levees	60
Table 9: Summary of Discharges	62
Table 10: Summary of Non-Coastal Stillwater Elevations	87
Table 11: Stream Gage Information used to Determine Discharges	88

Volume 2

	Page
5.3 Coastal Analyses	162

Figures

	Page
Figure 8: 1% Annual Chance Total Stillwater Elevations for Coastal Areas	165

Tables

	Page
Table 12: Summary of Hydrologic and Hydraulic Analyses	90
Table 13: Roughness Coefficients	155
Table 14: Summary of Coastal Analyses	162
Table 15: Tide Gage Analysis Specifics	165

Volume 3

	Page
5.3.1 Total Stillwater Elevations	165
5.3.2 Waves	166
5.3.3 Coastal Erosion	166
5.3.4 Wave Hazard Analyses	166
5.4 Alluvial Fan Analyses	174
SECTION 6.0 – MAPPING METHODS	**174**
6.1 Vertical and Horizontal Control	174
6.2 Base Map	175
6.3 Floodplain and Floodway Delineation	176

Figures

Page

Figure 9: Transect Location Map 173

Tables

Page

Table 16: Coastal Transect Parameters 168
Table 17: Summary of Alluvial Fan Analyses 174
Table 18: Results of Alluvial Fan Analyses 174
Table 19: Countywide Vertical Datum Conversion 175
Table 20: Stream-Based Vertical Datum Conversion 175
Table 21: Base Map Sources 175
Table 22: Summary of Topographic Elevation Data used in Mapping 177
Table 23: Floodway Data 179

Volume 4

Page

6.4 Coastal Flood Hazard Mapping 292
6.5 FIRM Revisions 296
6.5.1 Letters of Map Amendment 296
6.5.2 Letters of Map Revision Based on Fill 296
6.5.3 Letters of Map Revision 297
6.5.4 Physical Map Revisions 299
6.5.5 Contracted Restudies 299
6.5.6 Community Map History 299

SECTION 7.0 – CONTRACTED STUDIES AND COMMUNITY COORDINATION 303
7.1 Contracted Studies 303
7.2 Community Meetings 321

SECTION 8.0 – ADDITIONAL INFORMATION 329

SECTION 9.0 – BIBLIOGRAPHY AND REFERENCES 331

Tables

Page

Table 24: Flood Hazard and Non-Encroachment Data for Selected Streams 292
Table 25: Summary of Coastal Transect Mapping Considerations 293
Table 26: Incorporated Letters of Map Change 297
Table 27: Community Map History 300
Table 28: Summary of Contracted Studies Included in this FIS Report 303

Table 29: Community Meetings 322
Table 30: Map Repositories 329
Table 31: Additional Information 330
Table 32: Bibliography and References 332

Volume 5

Exhibits

Flood Profiles	Panel
Arnolds Brook	001 P
Beaver Brook (Town of Avon)	002-003 P
Beaver Brook (Town of Bellingham)	004-005 P
Beaver Brook (Town of Holbrook)	006-007 P
Beaver Brook (Town of Sharon)	008 P
Beaver Meadow Brook	009 P
Billings Brook	010 P
Billings Brook Branch	011 P
Bogastow Brook	012-017 P
Brook A (Stetson Brook)	018 P
Brook B	019 P
Brook No. 1	020-021 P
Bubbling Brook	022-024 P
Buckmaster Brook	025 P
Bungay Brook	026-027 P
Burnt Swamp Brook	028-029 P
Canoe River (Town of Foxborough)	030-031 P
Canoe River (Town of Sharon)	032 P
Canton River	033-035 P
Caroline Brook	036 P
Charles River	037 P
Charles River (Lower Reach)	038-047 P
Charles River (Upper Reach)	048-060 P
Chicken Brook	061-064 P
Cobb's Brook	065-066 P
Cochato River/Trout Brook	067-072 P
Cress Brook	073-074 P
Crocker Brook	075 P
Cunningham Brook	076 P
Diamond Brook	077-078 P
Dorchester Brook	079 P
Farm River	080-082 P
Fuller Brook	083 P
Furnace Brook	084-086 P
Germany Brook	087-089 P
Glovers Brook	090-091 P
Harlow Pond Lateral	092 P

Volume 6

Exhibits

Flood Profiles	Panel
Hawes Brook	093-094 P
Hawthorne Brook	095 P
Herring Brook	096 P
Hopping Brook	097-098 P
James Brook	099 P
Lily Pond Stream	100 P
Mann Pond Lateral	101 P
Martin Brook	102-103 P
Mary Lee Brook	104 P
Massapoag Brook (Town of Canton)	105-106 P
Massapoag Brook (Town of Sharon)	107-108 P
Meadow Brook	109 P
Mill Brook	110-112 P
Mill River (Town of Norfolk)	113-114 P
Mill River (Town of Weymouth)	115-116 P
Mill River Tributary A	117 P
Mill River Tributary B	118 P
Miller Brook	119 P
Mine Brook (Town of Franklin)	120-128 P
Mine Brook (Town of Walpole)	129-130 P
Monatiquot River	131-136 P
Mother Brook	137-139 P
Muddy River	140-142 P
Myrtle Street Lateral	143 P
Neponset River	144-163 P
Norroway Brook	164-165 P
Old Swamp River	166-168 P
Pequid Brook (Lower Reach)	169 P
Pequid Brook (Upper Reach)	170 P
Peters River	171-175 P
Pickerel Brook	176 P
Pine Tree Brook	177-179 P
Plantingfield Brook	180-181 P
Ponkapoag Brook	182-184 P

Volume 7

Exhibits

Flood Profiles	Panel
Prison Farm Lateral	185-186 P
Purgatory Brook	187-190 P
Rabbit Hill Brook	191-192 P
Rattlesnake Run	193 P
Redwing Brook	194 P
Richardsons Brook	195 P
Robinson Brook	196-198 P
Rock Meadow Brook	199-202 P

Rocky Brook	203 P
Rumford River	204-205 P
School Meadow Brook	206-207 P
Sevenmile River	208 P
Shepards Brook	209 P
South Brook	210 P
Steep Hill Brook	211-212 P
Stony Brook	213-215 P
Stop River	216-220 P
Sucker Brook	221 P
Ten Mile River	222-223 P
Town Brook	224-228 P
Traphole Brook	229-230 P
Tributary C2B	231 P
Tributary R2	232 P
Tributary R3	233 P
Tributary R4	234 P
Tributary to Great Black Swamp	235 P
Tributary to Steep Hill Brook	236 P
Trout Brook (Town of Avon)	237 P
Trout Brook (Town of Dover)	238-240 P
Turkey Hill Run	241 P
Turtle Brook	242-243 P
Unnamed Tributary to Mary Lee Brook	244 P
Unnamed Tributary to Robinson Brook	245 P
Vine Brook	246-247 P
Waban Brook	248 P
Wading River	249 P
Walnut Hill Stream	250 P
Whiting Pond Bypass	251-252 P

Published Separately

Flood Insurance Rate Map (FIRM)

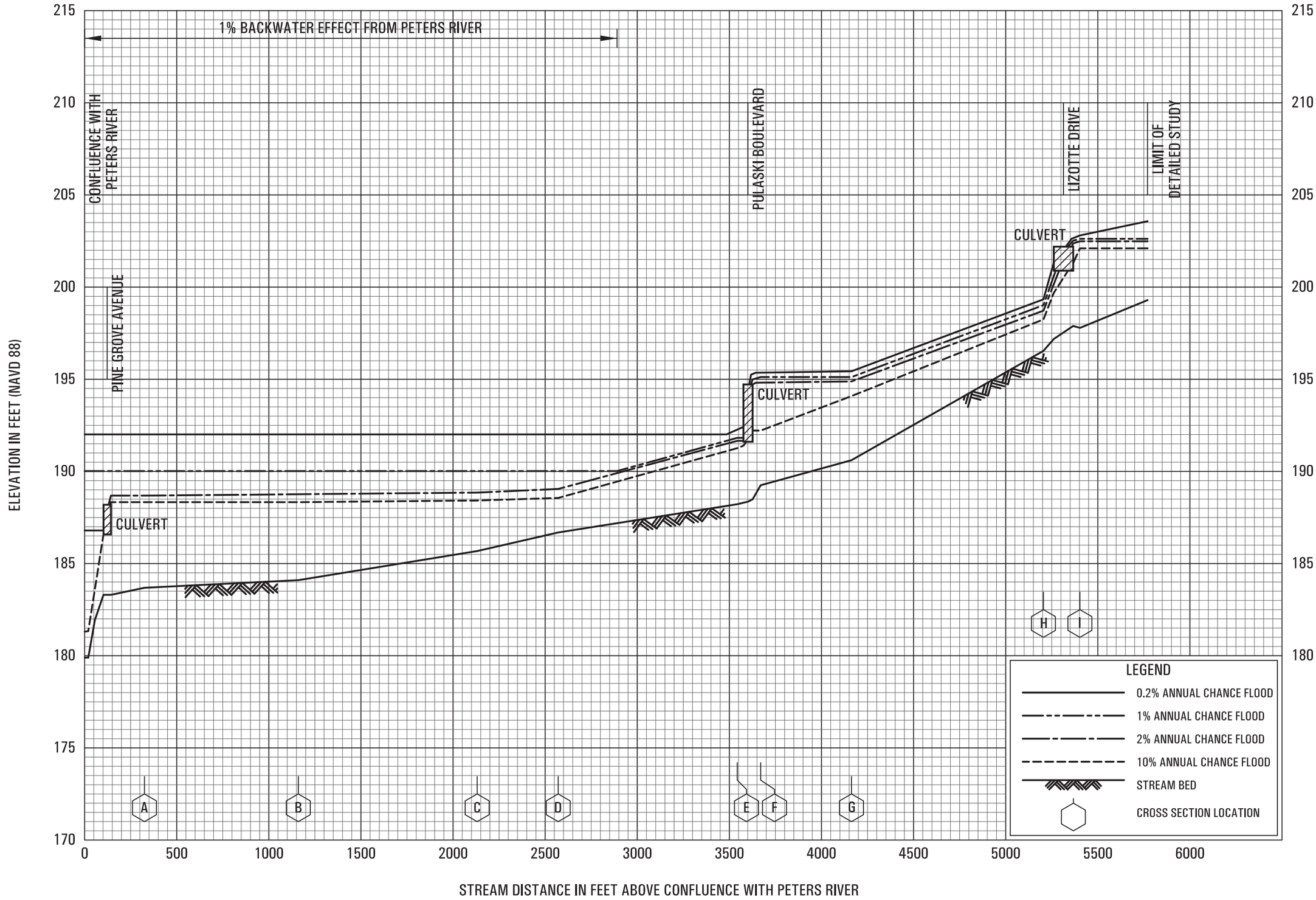

FLOOD PROFILES

ARNOLDS BROOK

FEDERAL EMERGENCY MANAGEMENT AGENCY

NORFOLK COUNTY, MA

(ALL JURISDICTIONS)

001P

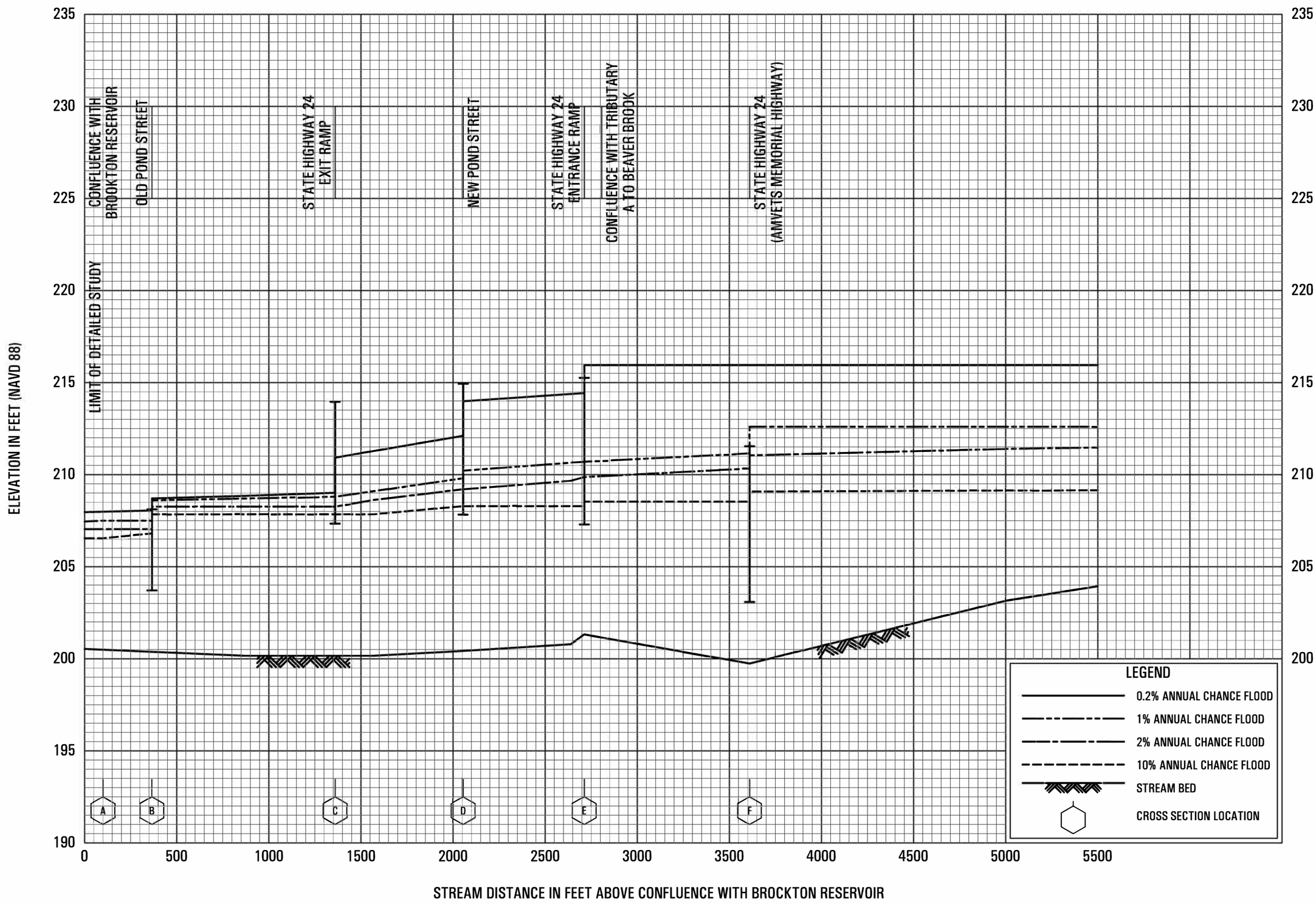

FLOOD PROFILES

BEAVER BROOK (TOWN OF AVON)

FEDERAL EMERGENCY MANAGEMENT AGENCY

NORFOLK COUNTY, MA

(ALL JURISDICTIONS)

002P

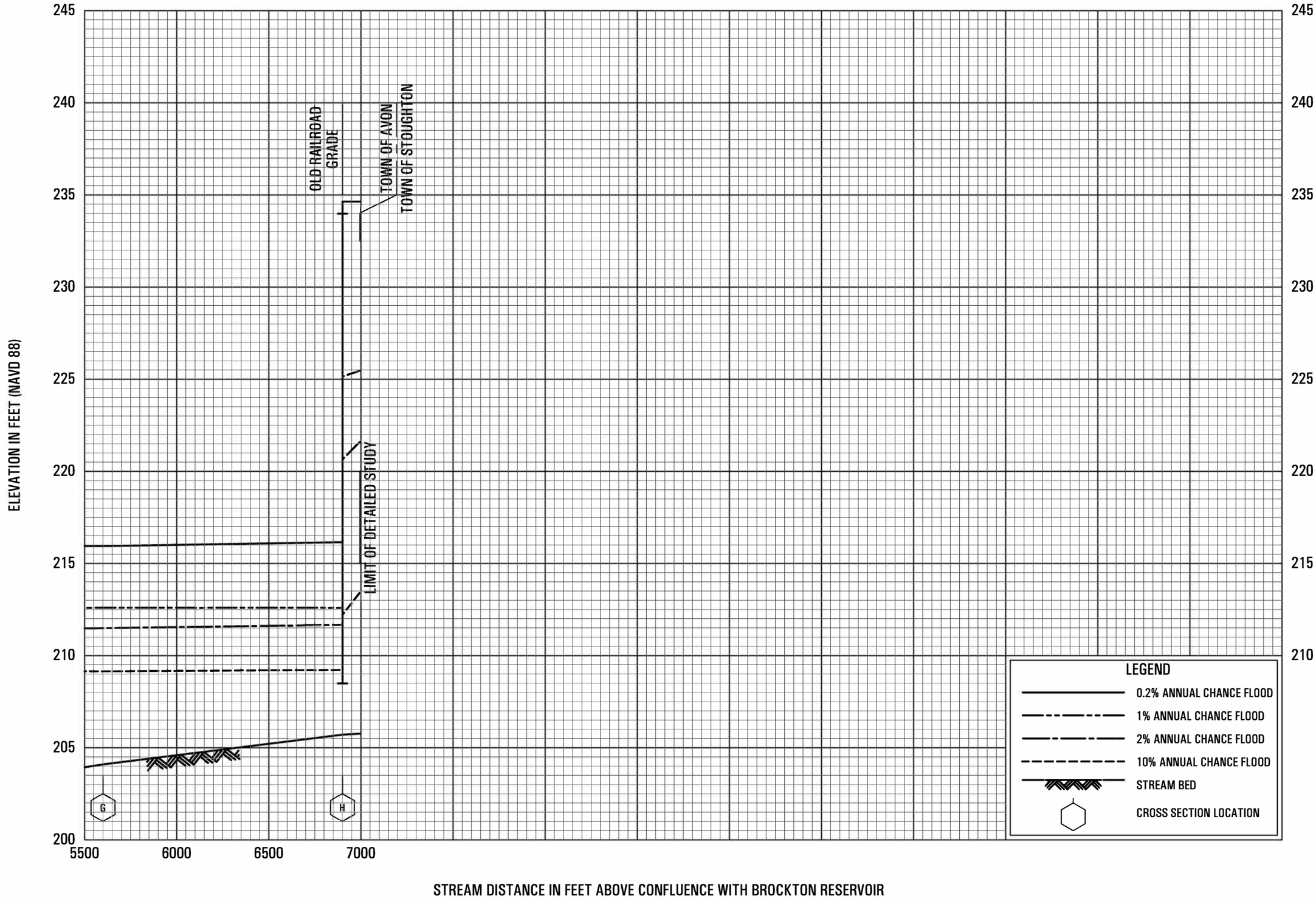

FLOOD PROFILES

BEAVER BROOK (TOWN OF AVON)

FEDERAL EMERGENCY MANAGEMENT AGENCY

NORFOLK COUNTY, MA

(ALL JURISDICTIONS)

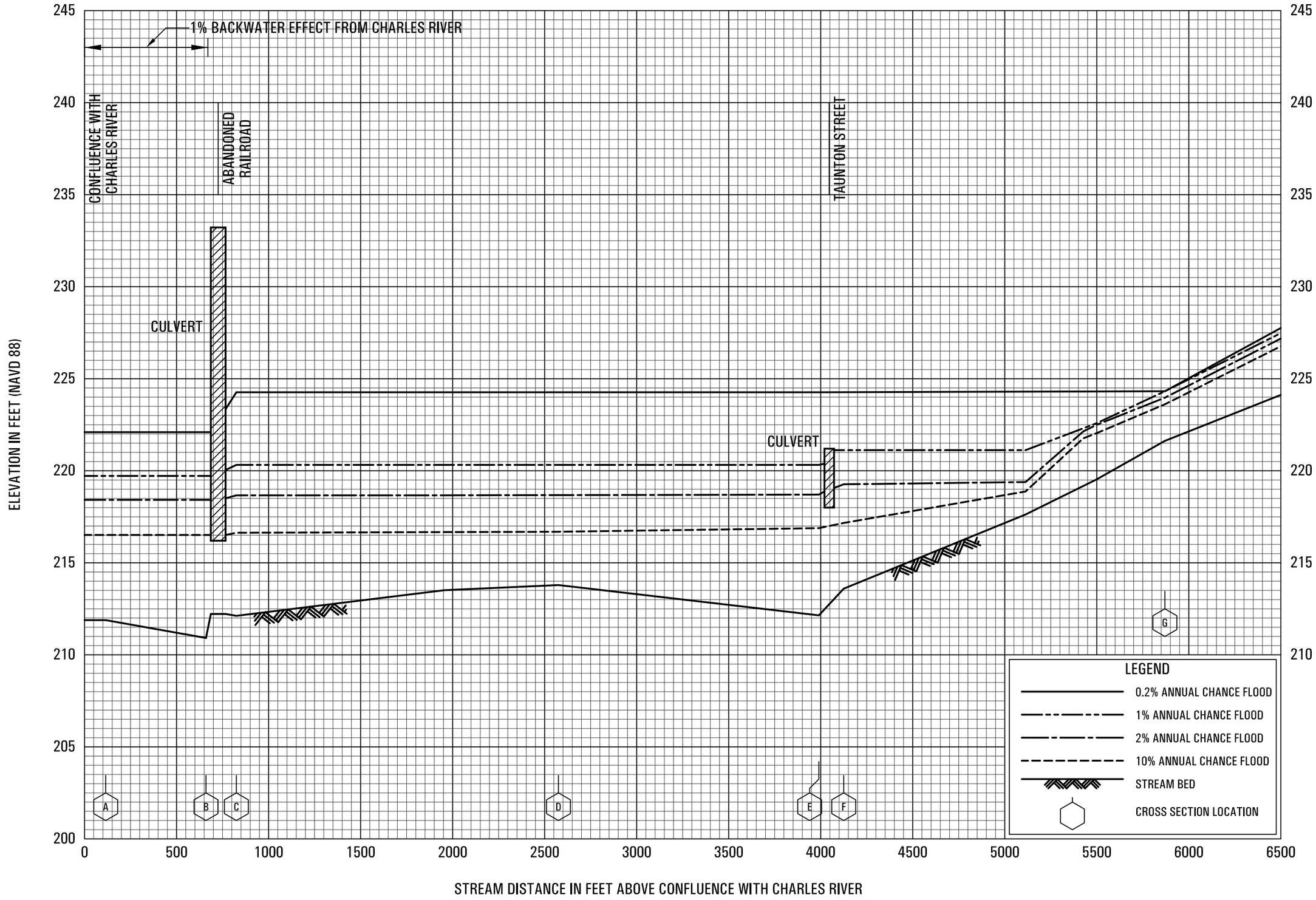

FLOOD PROFILES

BEAVER BROOK (TOWN OF BELLINGHAM)

FEDERAL EMERGENCY MANAGEMENT AGENCY

NORFOLK COUNTY, MA

(ALL JURISDICTIONS)

004P

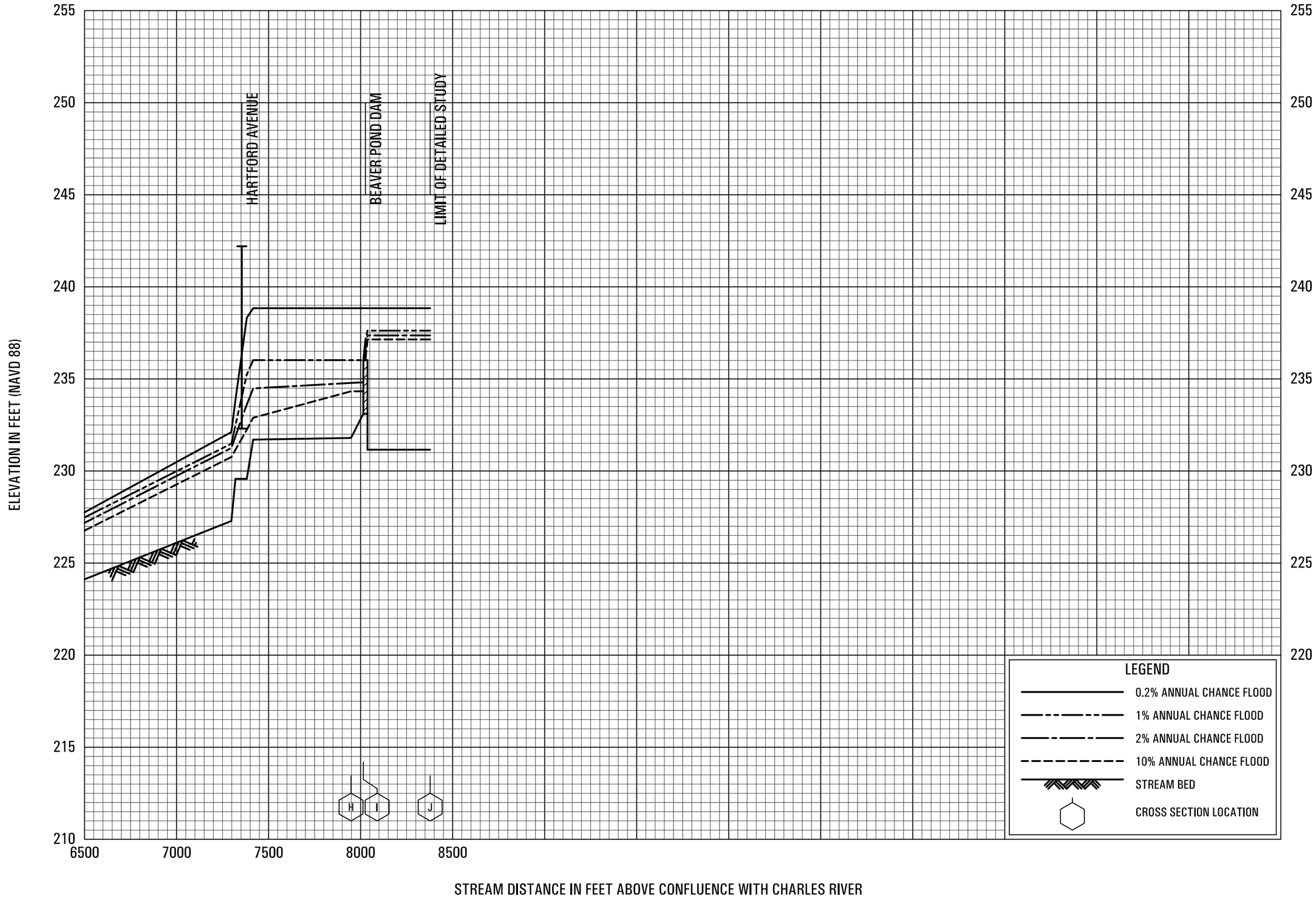

FLOOD PROFILES

BEAVER BROOK (TOWN OF BELLINGHAM)

FEDERAL EMERGENCY MANAGEMENT AGENCY

NORFOLK COUNTY, MA

(ALL JURISDICTIONS)

005P

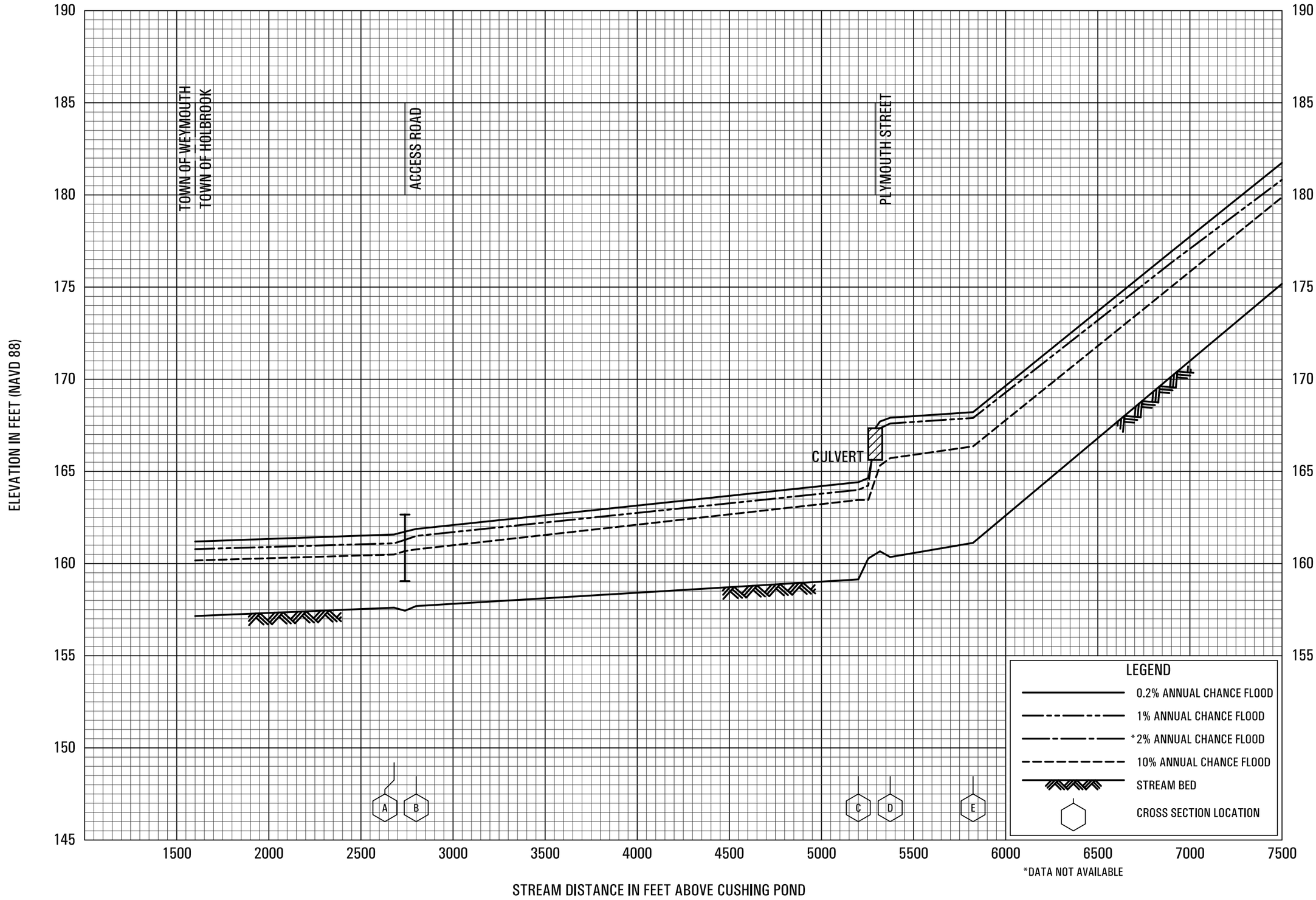

FLOOD PROFILES

BEAVER BROOK (TOWN OF HOLBROOK)

FEDERAL EMERGENCY MANAGEMENT AGENCY

NORFOLK COUNTY, MA

(ALL JURISDICTIONS)

006P

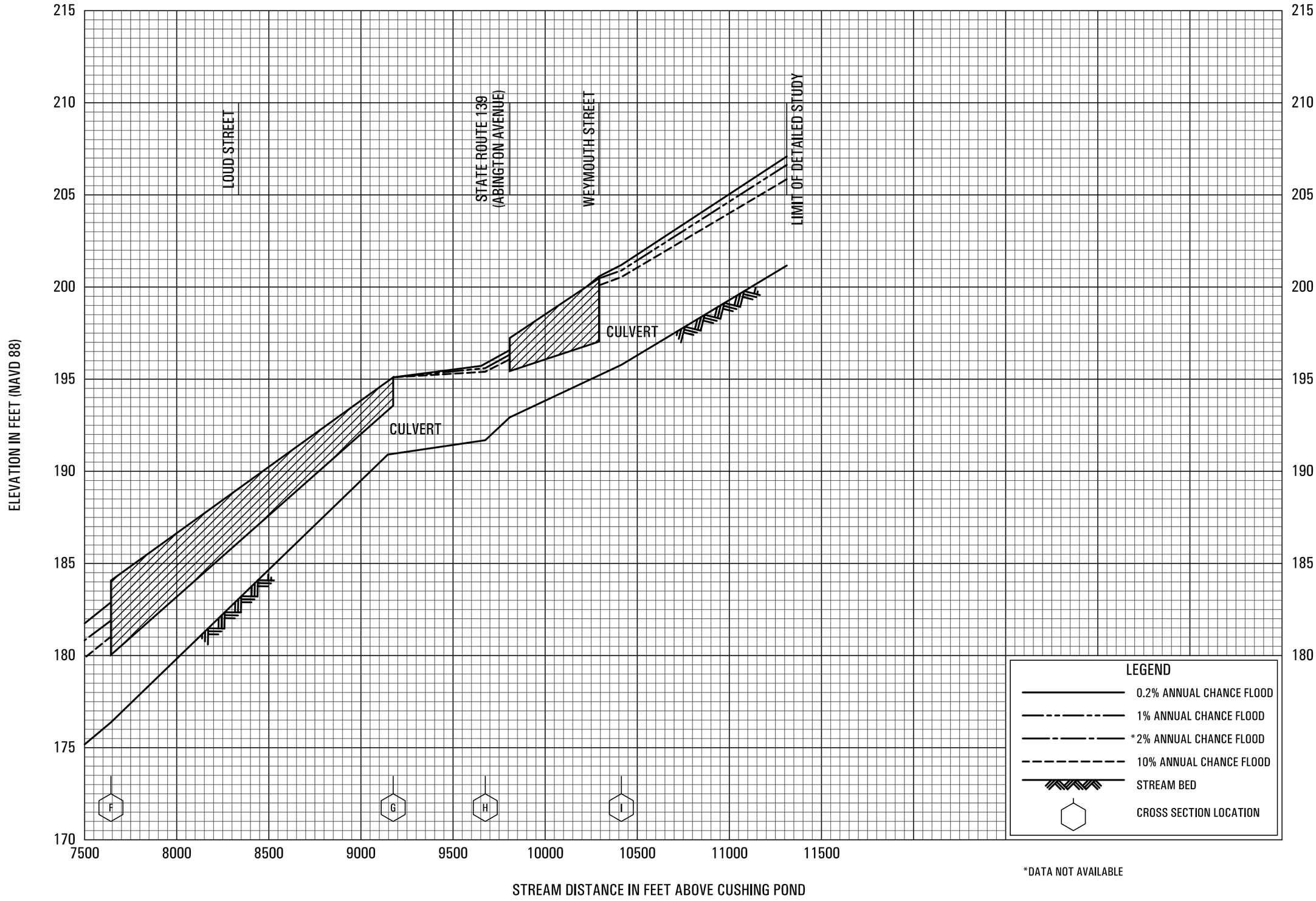

FLOOD PROFILES

BEAVER BROOK (TOWN OF HOLBROOK)

FEDERAL EMERGENCY MANAGEMENT AGENCY

NORFOLK COUNTY, MA

(ALL JURISDICTIONS)

007P

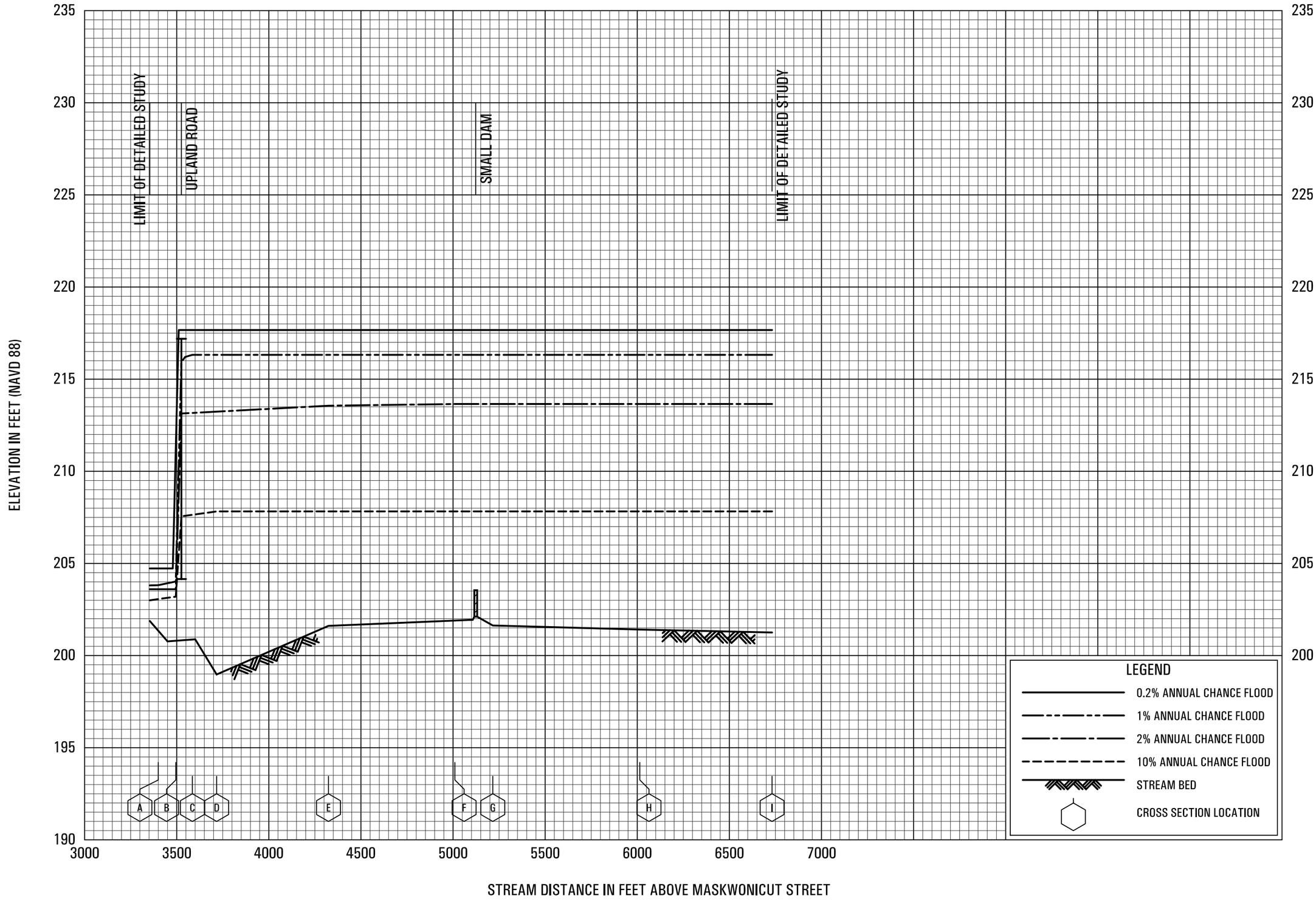

FLOOD PROFILES

BEAVER BROOK (TOWN OF SHARON)

FEDERAL EMERGENCY MANAGEMENT AGENCY

NORFOLK COUNTY, MA

(ALL JURISDICTIONS)

008P

FLOOD PROFILES

BEAVER MEADOW BROOK

FEDERAL EMERGENCY MANAGEMENT AGENCY

NORFOLK COUNTY, MA

(ALL JURISDICTIONS)

009P

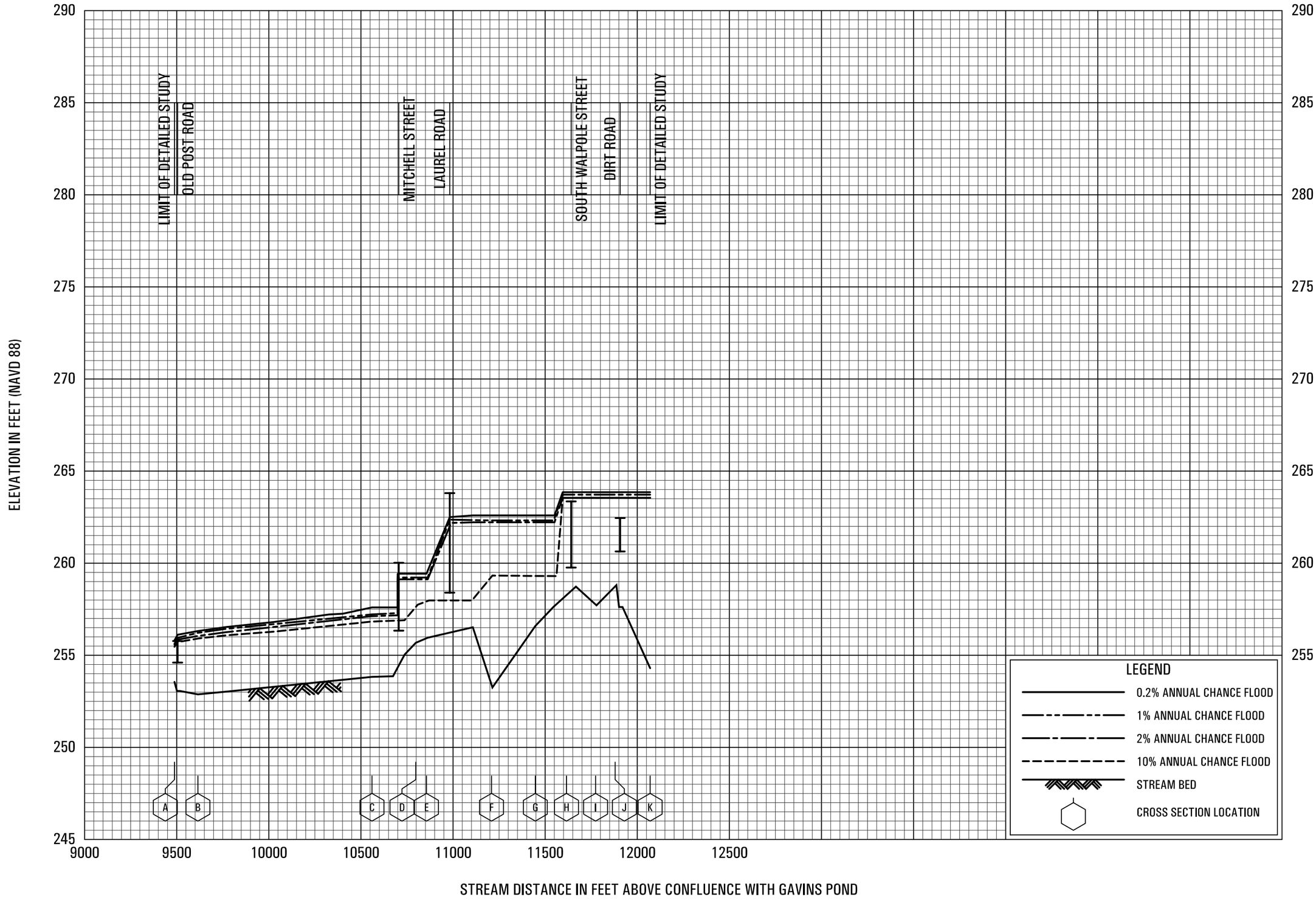

FLOOD PROFILES

BILLINGS BROOK

FEDERAL EMERGENCY MANAGEMENT AGENCY

NORFOLK COUNTY, MA

(ALL JURISDICTIONS)

010P

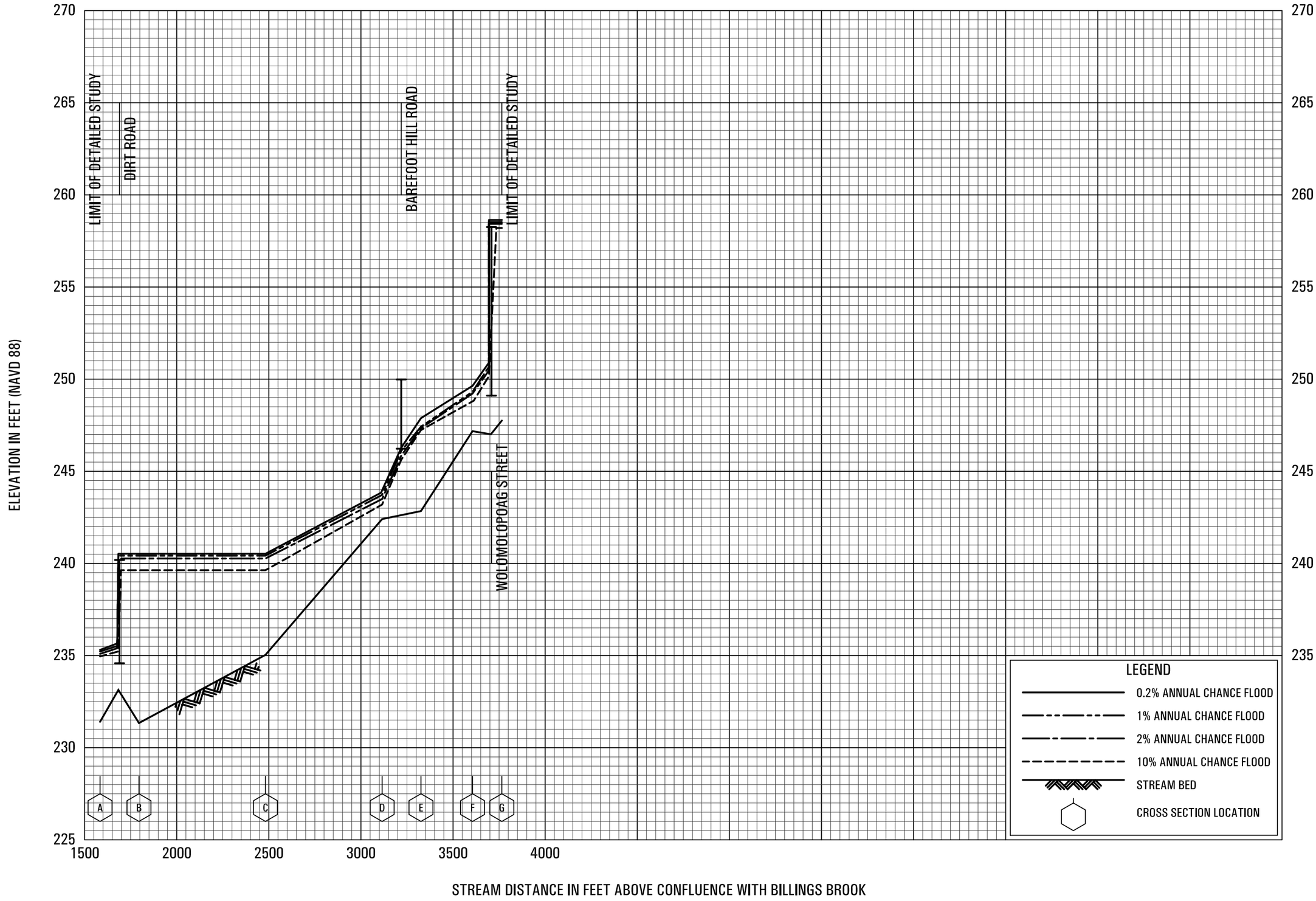

FLOOD PROFILES

BILLINGS BROOK BRANCH

FEDERAL EMERGENCY MANAGEMENT AGENCY

NORFOLK COUNTY, MA

(ALL JURISDICTIONS)

011P

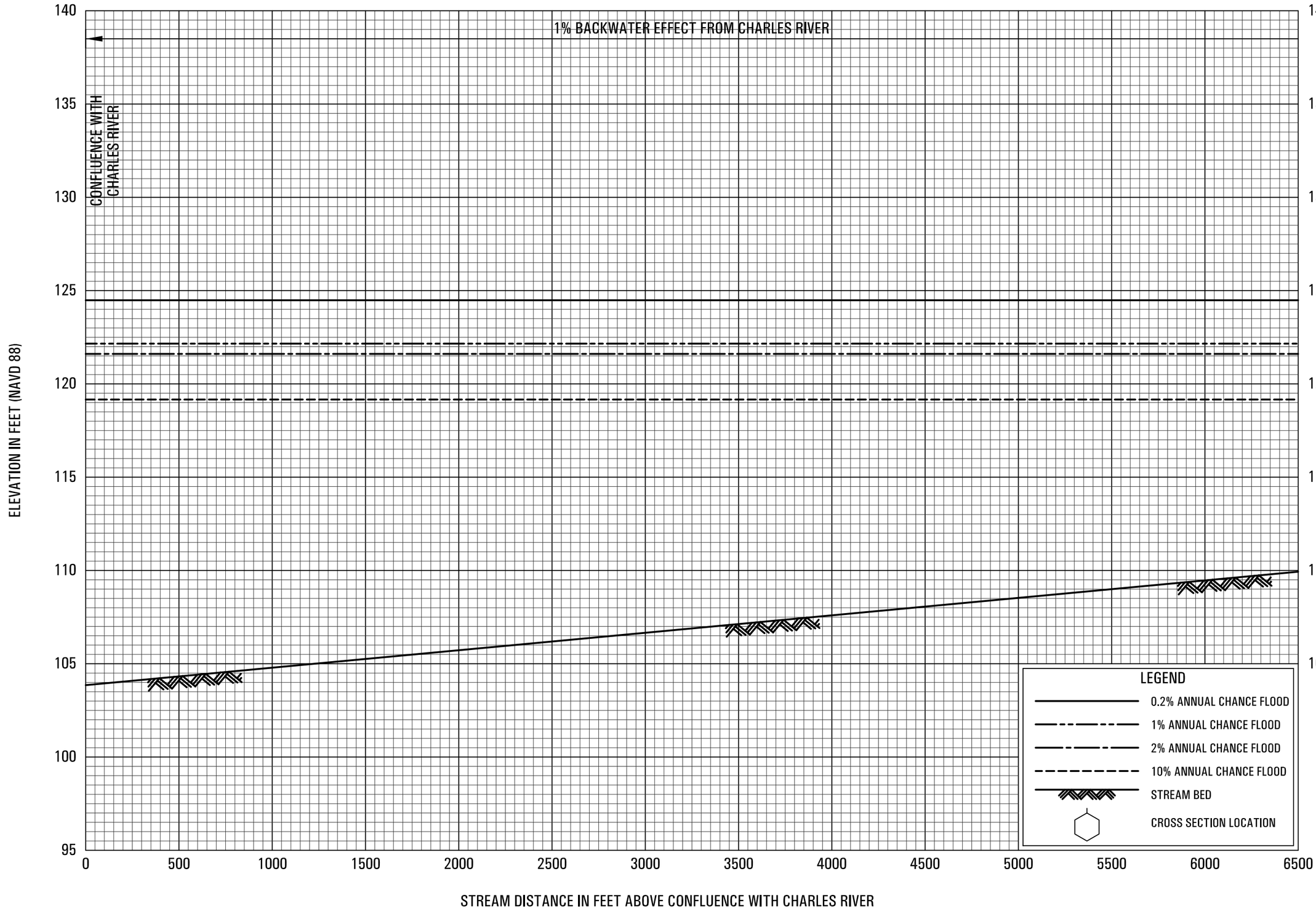

FLOOD PROFILES

BOGASTOW BROOK

FEDERAL EMERGENCY MANAGEMENT AGENCY

NORFOLK COUNTY, MA

(ALL JURISDICTIONS)

012P

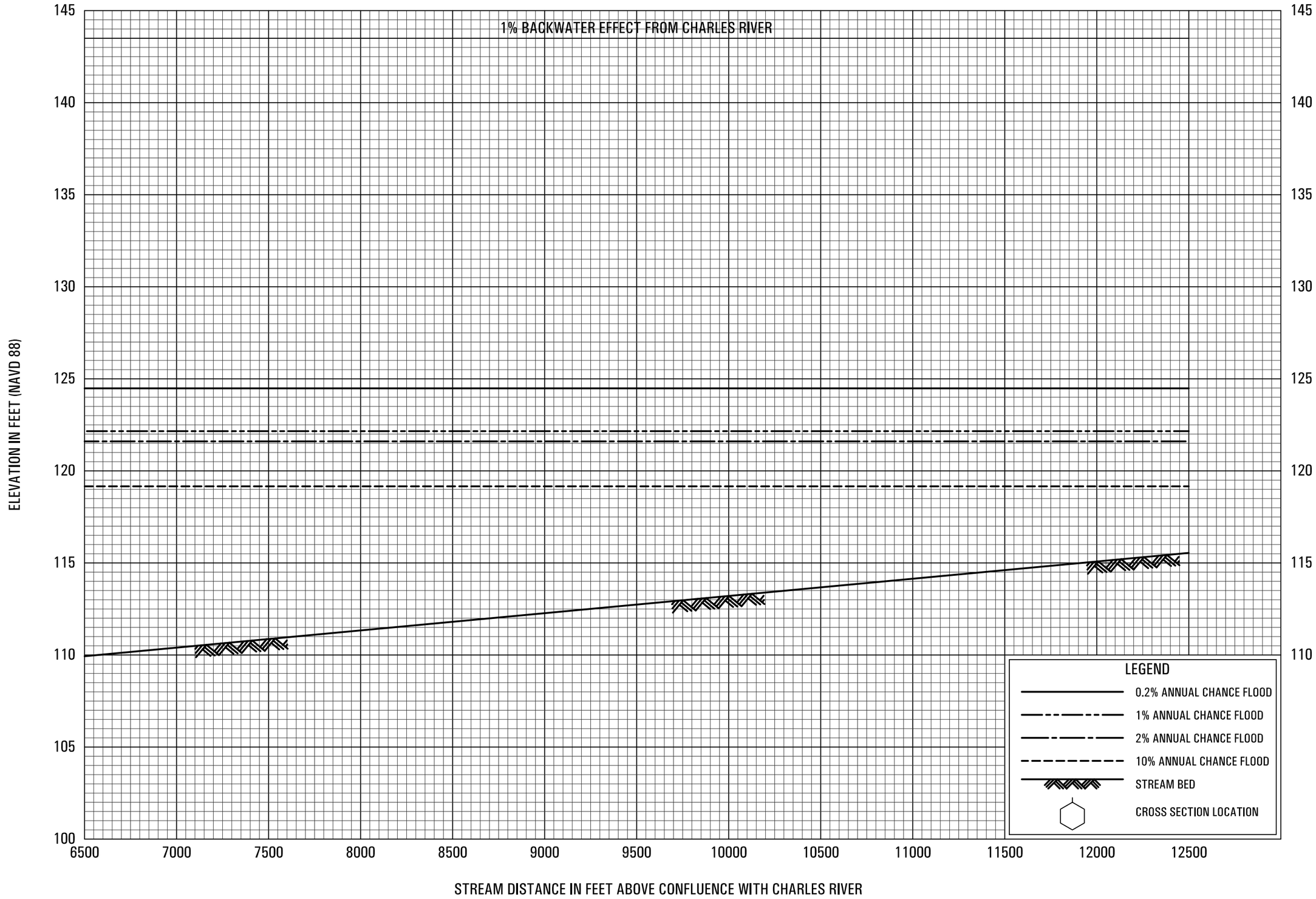

FLOOD PROFILES

BOGASTOW BROOK

FEDERAL EMERGENCY MANAGEMENT AGENCY

NORFOLK COUNTY, MA

(ALL JURISDICTIONS)

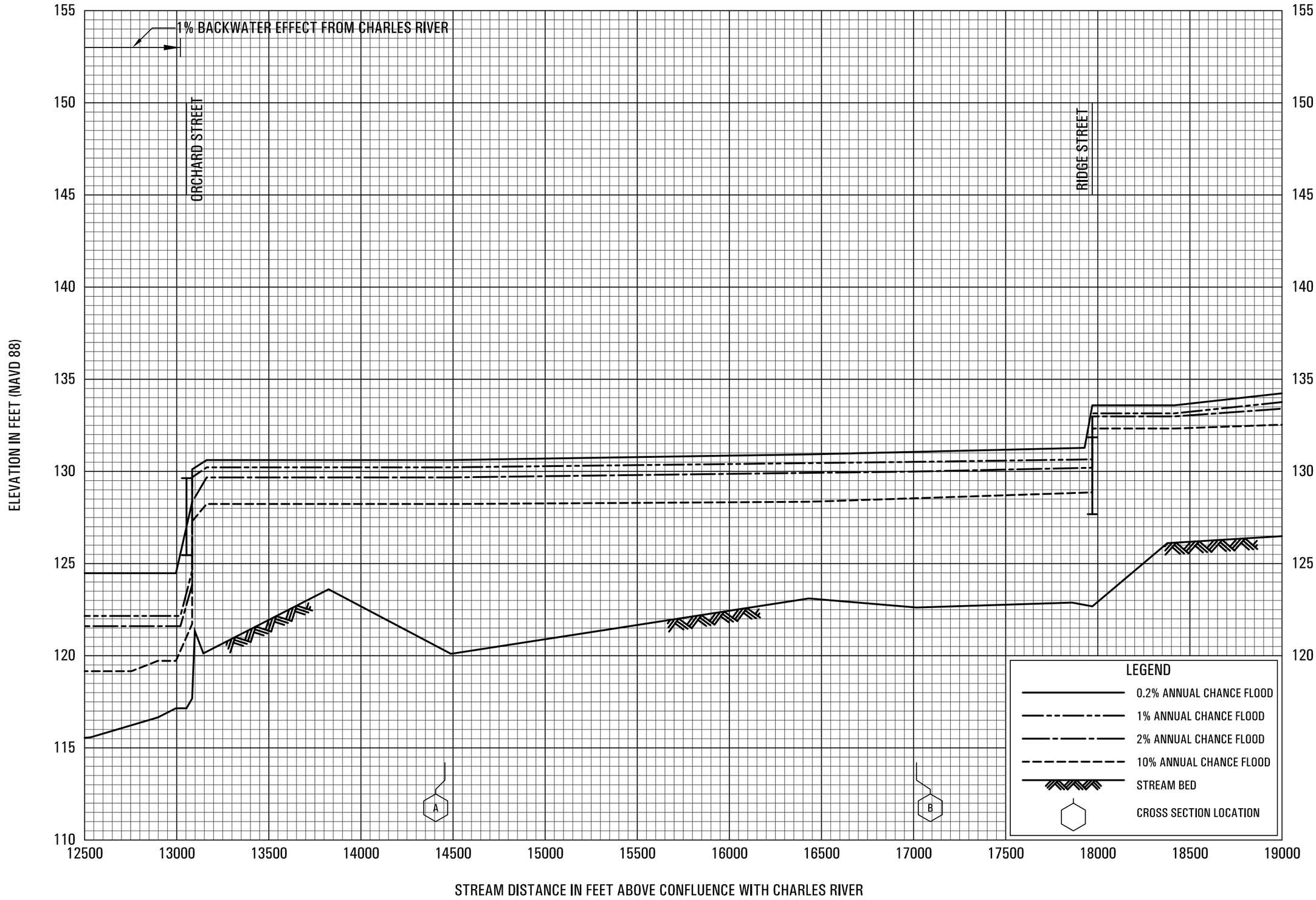

FLOOD PROFILES

BOGASTOW BROOK

FEDERAL EMERGENCY MANAGEMENT AGENCY

NORFOLK COUNTY, MA

(ALL JURISDICTIONS)

014P

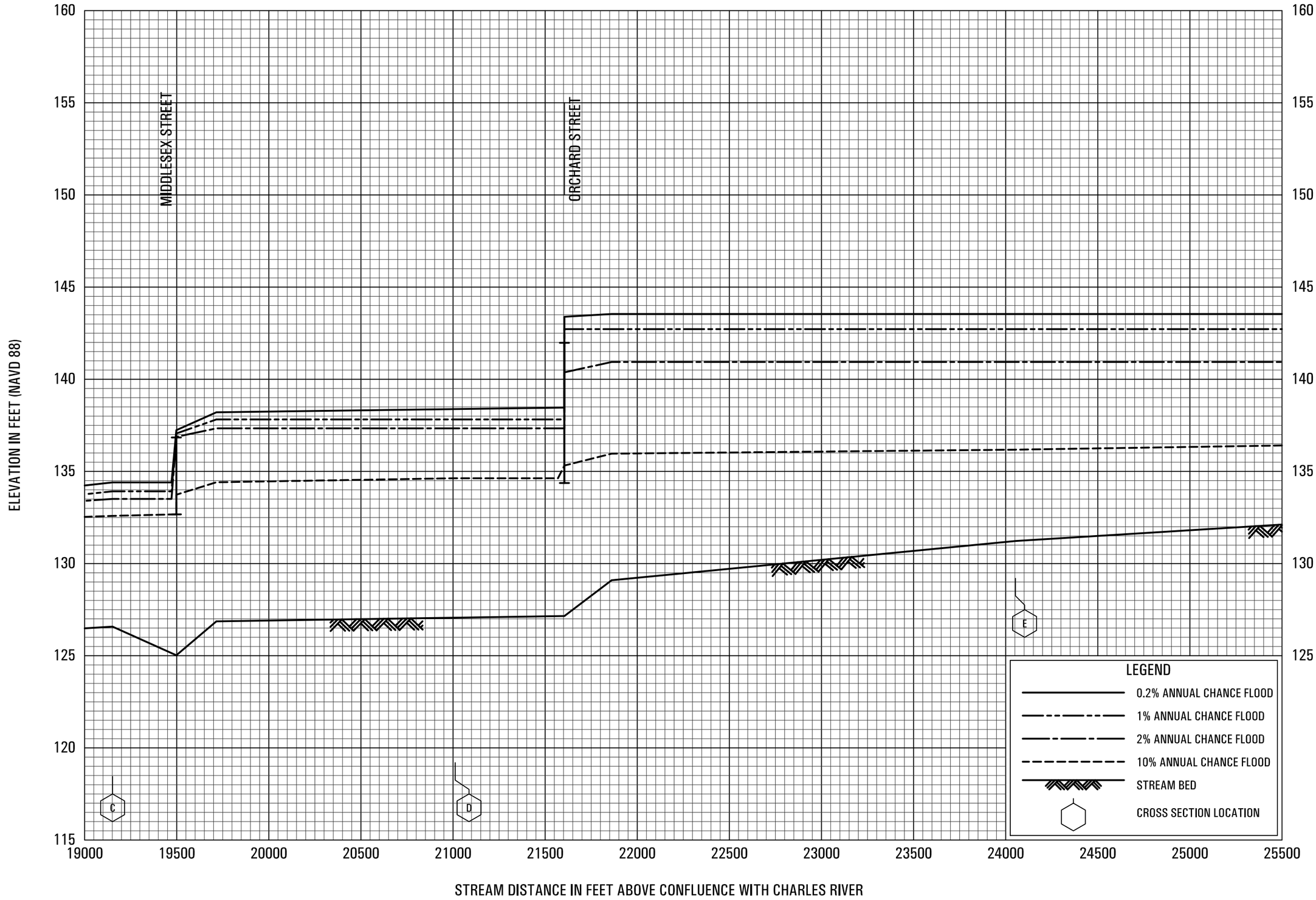

FLOOD PROFILES

BOGASTOW BROOK

FEDERAL EMERGENCY MANAGEMENT AGENCY

NORFOLK COUNTY, MA

(ALL JURISDICTIONS)

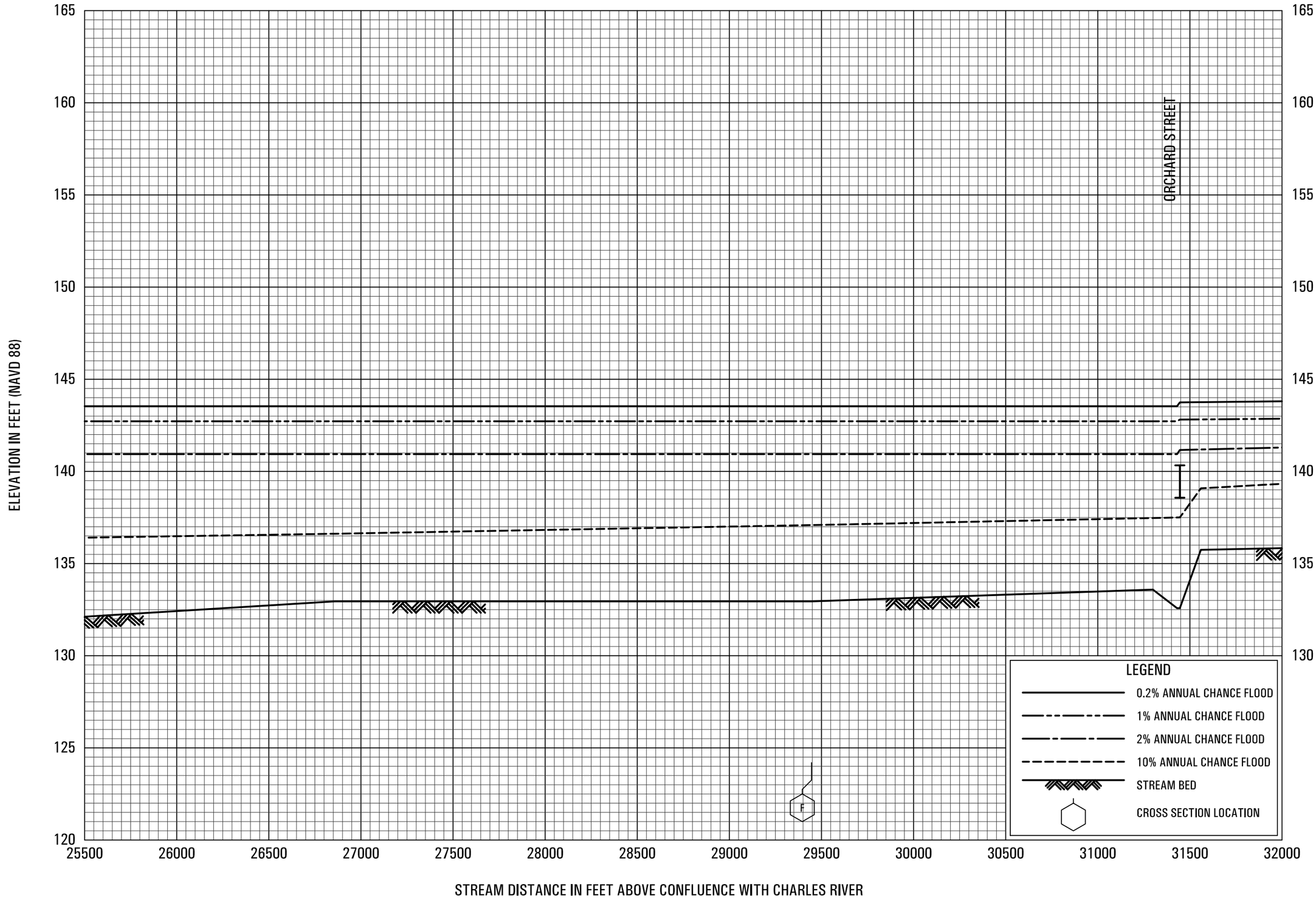

FLOOD PROFILES

BOGASTOW BROOK

FEDERAL EMERGENCY MANAGEMENT AGENCY

NORFOLK COUNTY, MA

(ALL JURISDICTIONS)

016P

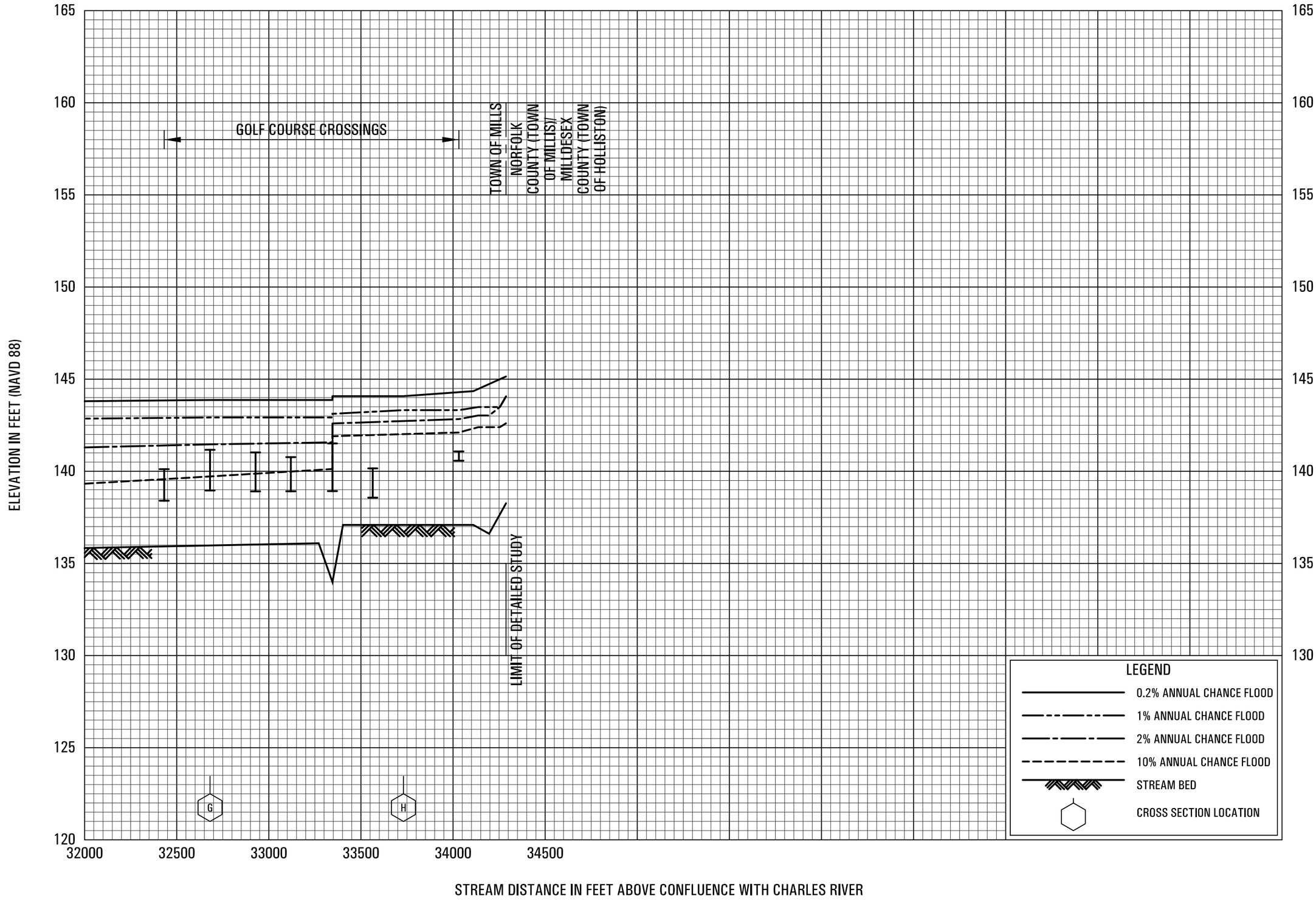

FLOOD PROFILES

BOGASTOW BROOK

FEDERAL EMERGENCY MANAGEMENT AGENCY

NORFOLK COUNTY, MA

(ALL JURISDICTIONS)

017P

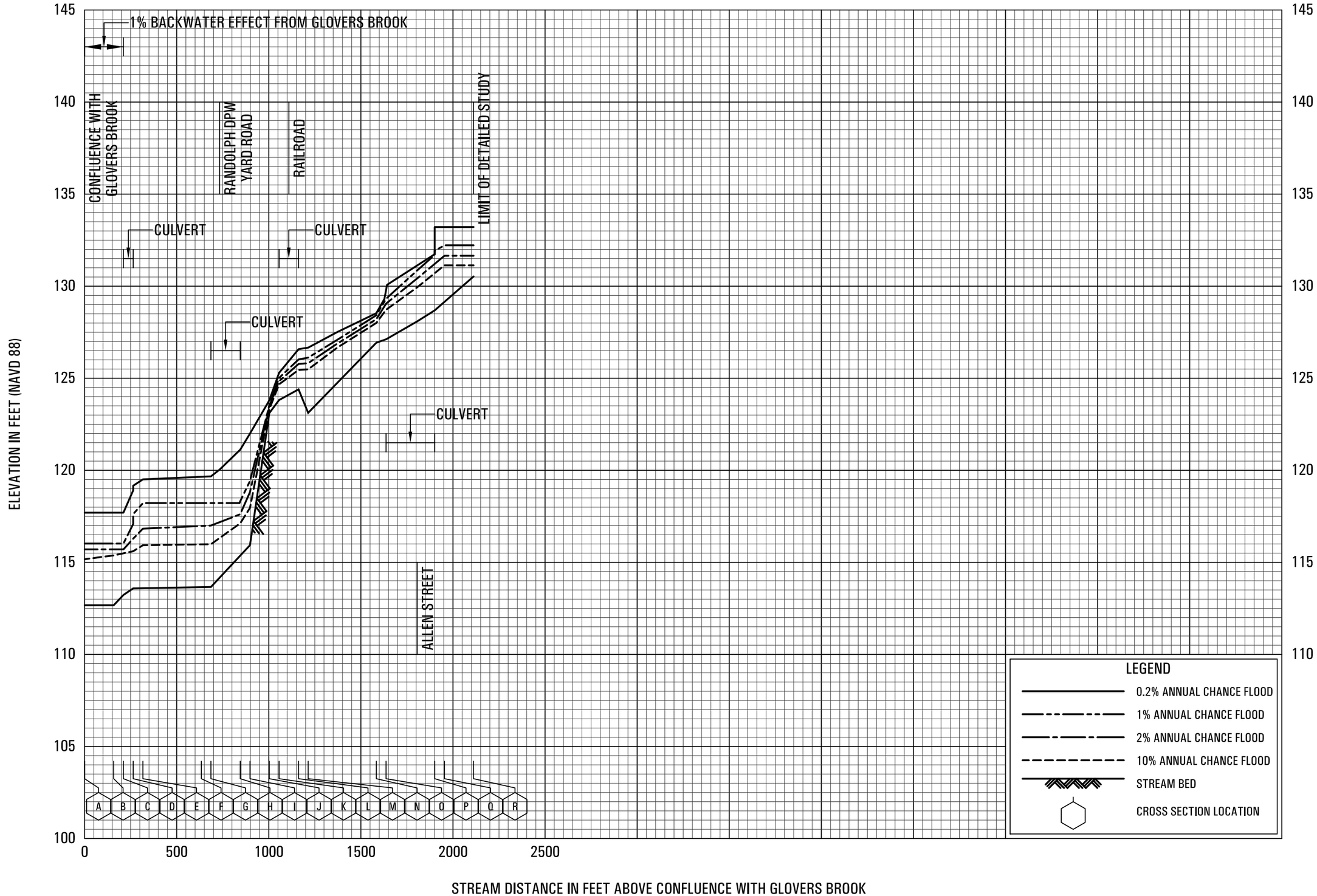

FLOOD PROFILES

BROOK A (STETSON BROOK)

FEDERAL EMERGENCY MANAGEMENT AGENCY

NORFOLK COUNTY, MA

(ALL JURISDICTIONS)

018P

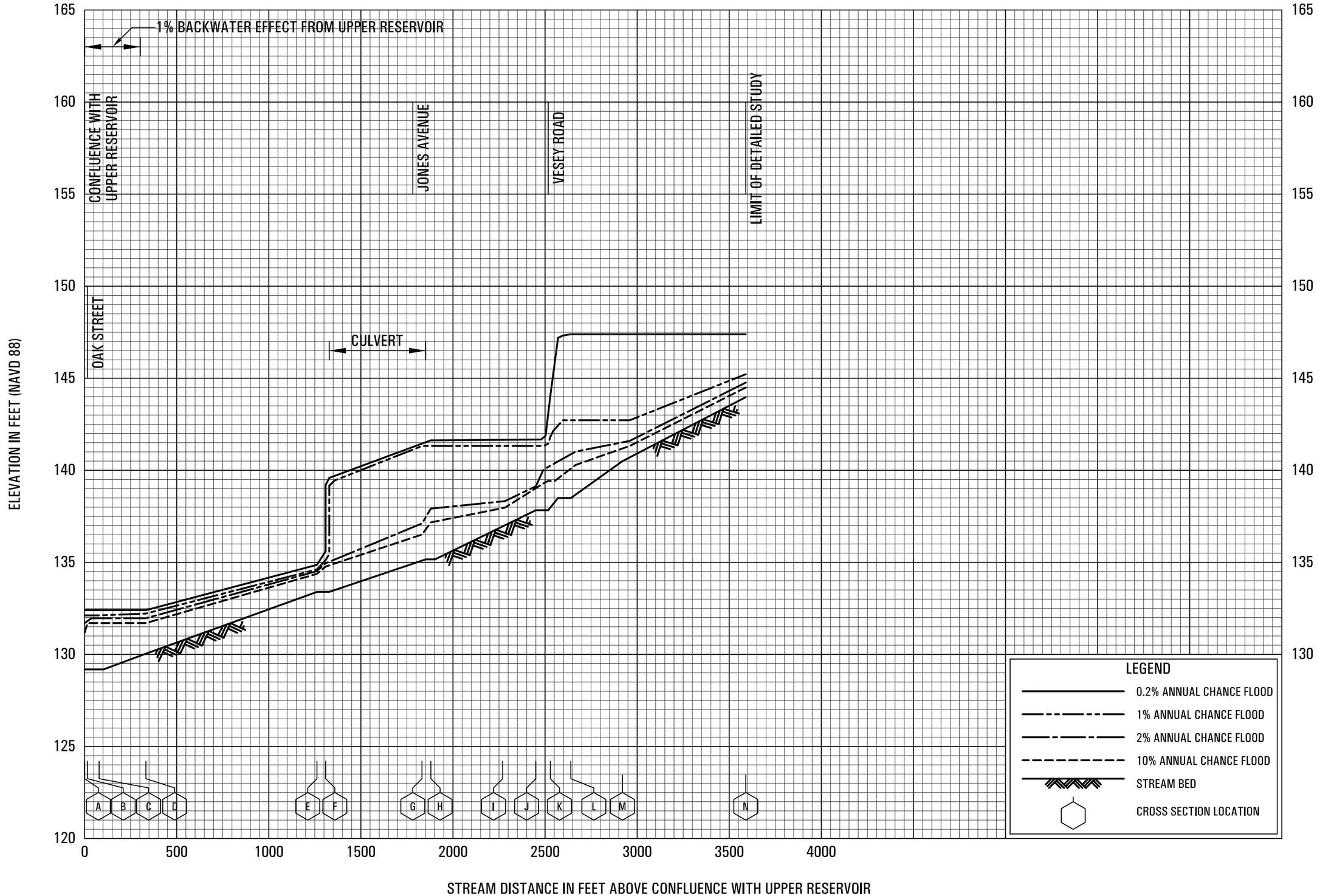

FLOOD PROFILES

BROOK B

FEDERAL EMERGENCY MANAGEMENT AGENCY

NORFOLK COUNTY, MA

(ALL JURISDICTIONS)

019P

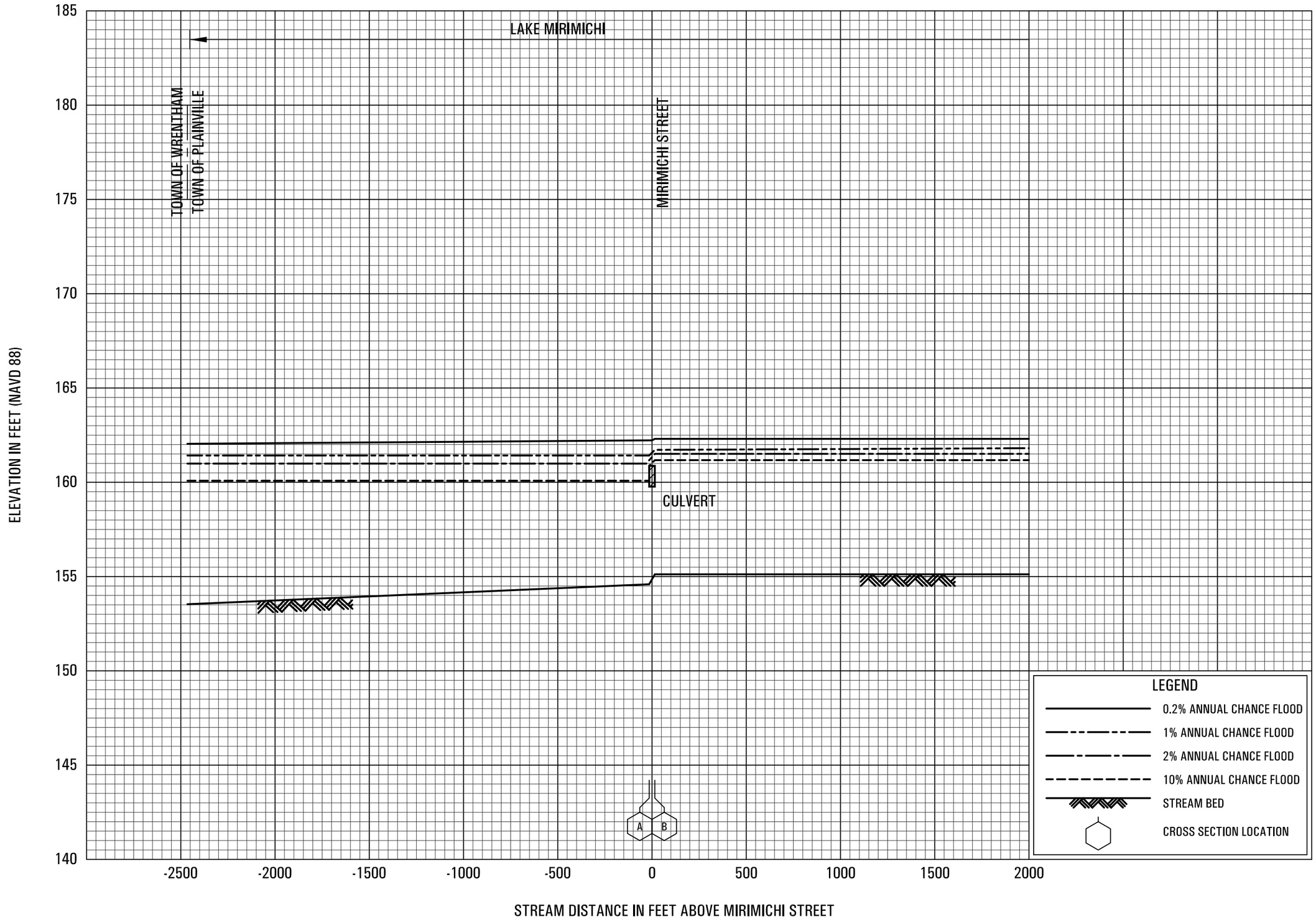

FLOOD PROFILES

BROOK NO. 1

FEDERAL EMERGENCY MANAGEMENT AGENCY

NORFOLK COUNTY, MA

(ALL JURISDICTIONS)

020P

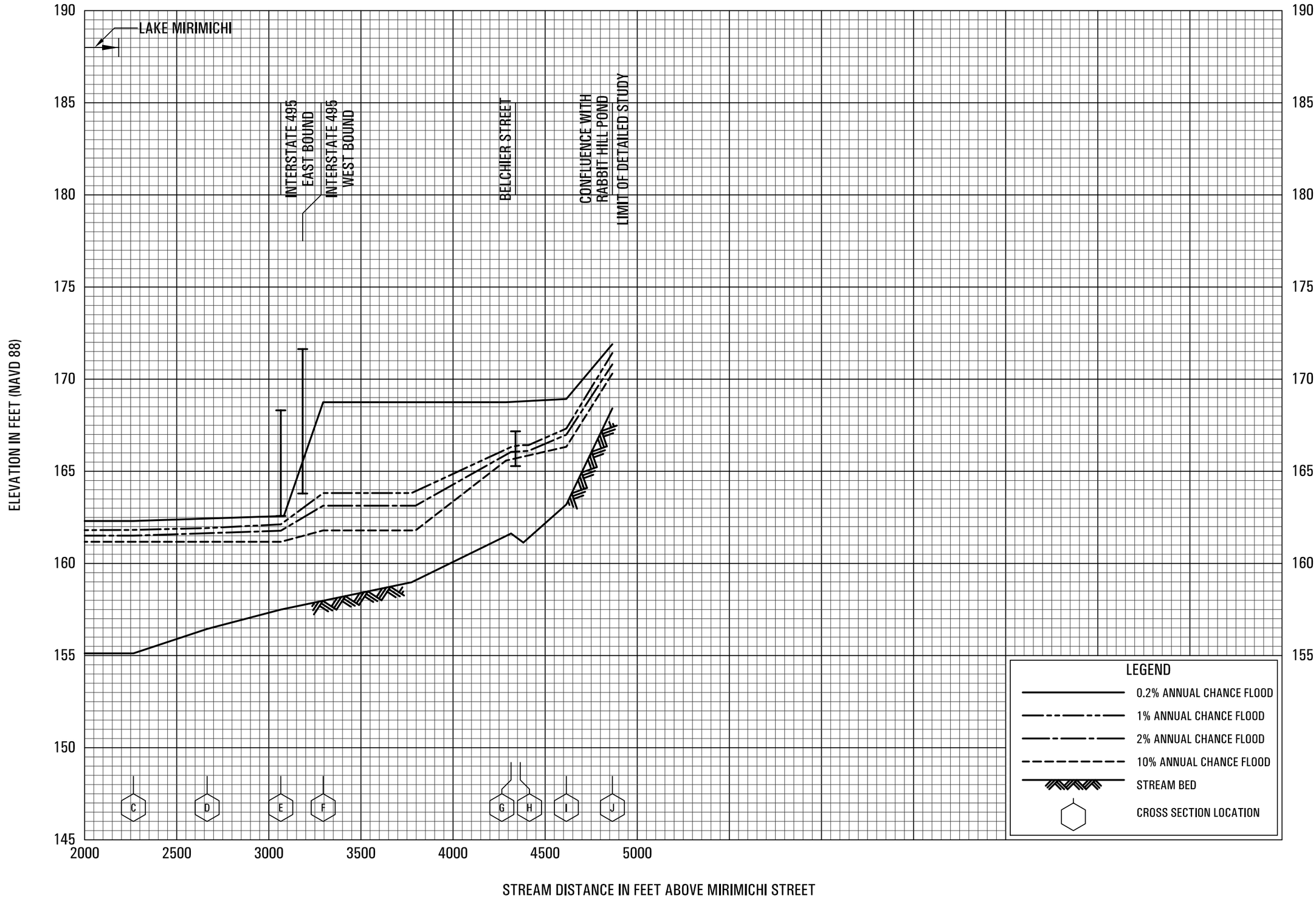

FLOOD PROFILES

BROOK NO. 1

FEDERAL EMERGENCY MANAGEMENT AGENCY

NORFOLK COUNTY, MA

(ALL JURISDICTIONS)

021P

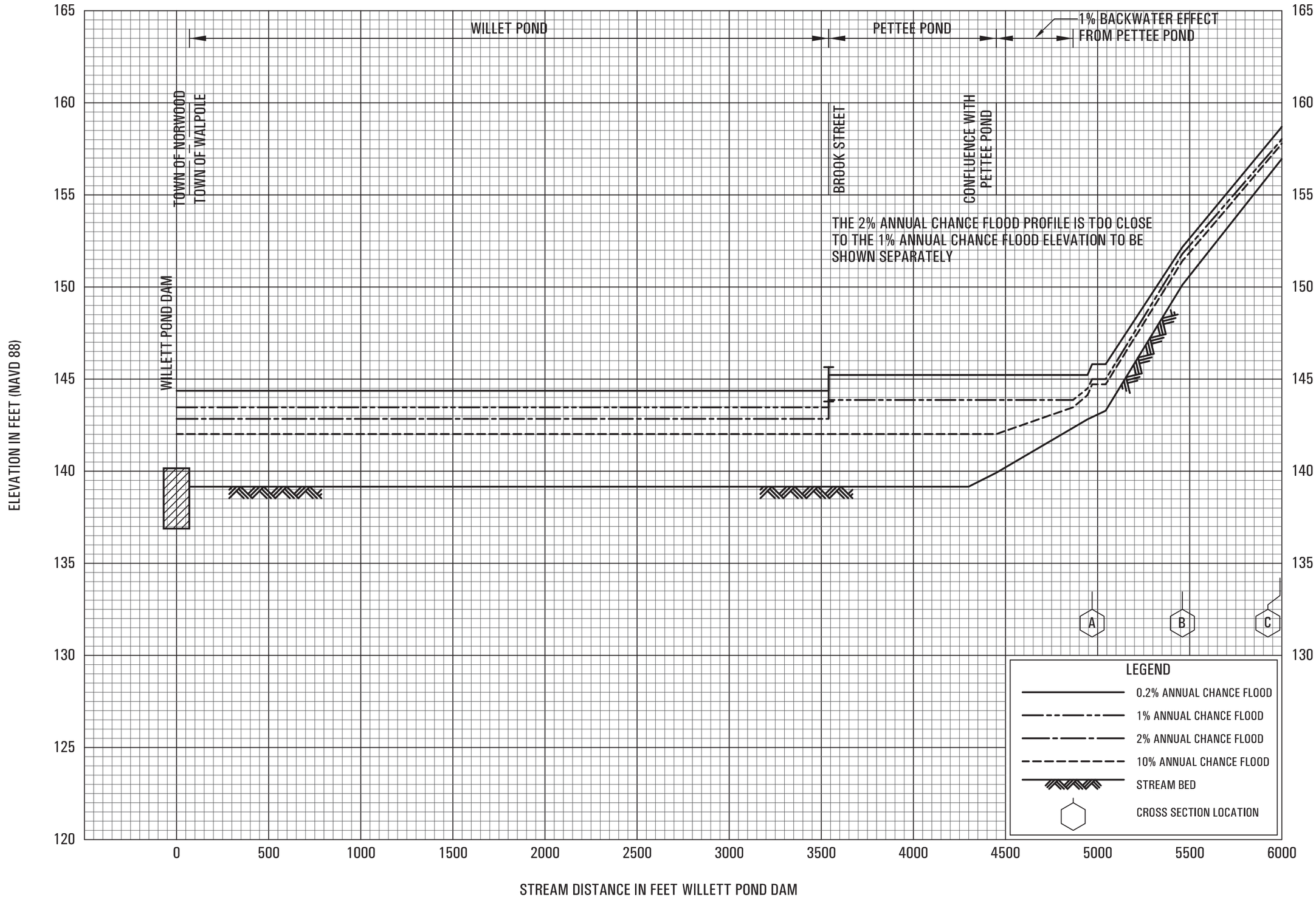

FLOOD PROFILES

BUBBLING BROOK

FEDERAL EMERGENCY MANAGEMENT AGENCY

NORFOLK COUNTY, MA

(ALL JURISDICTIONS)

022P

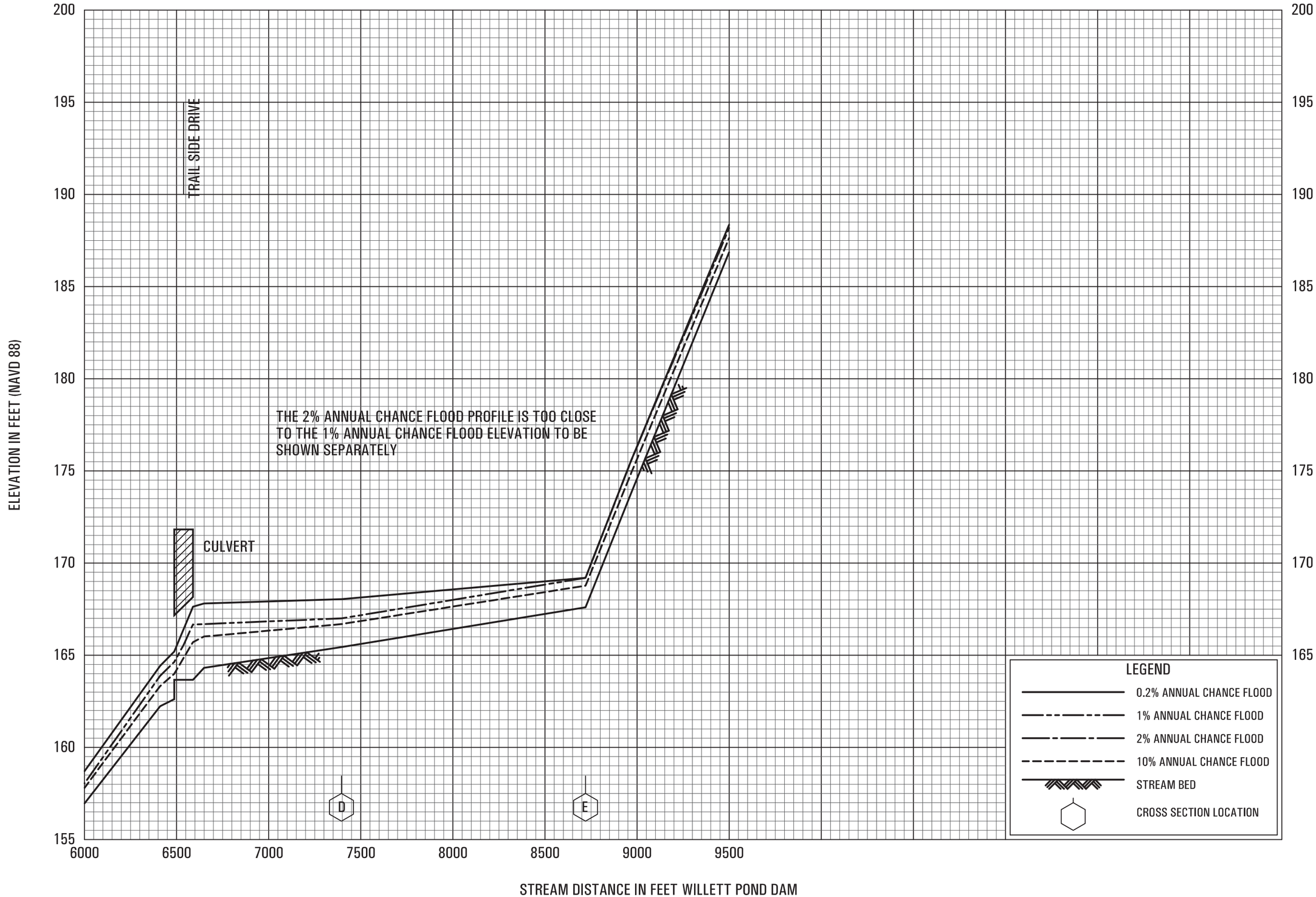

FLOOD PROFILES

BUBBLING BROOK

FEDERAL EMERGENCY MANAGEMENT AGENCY

NORFOLK COUNTY, MA

(ALL JURISDICTIONS)

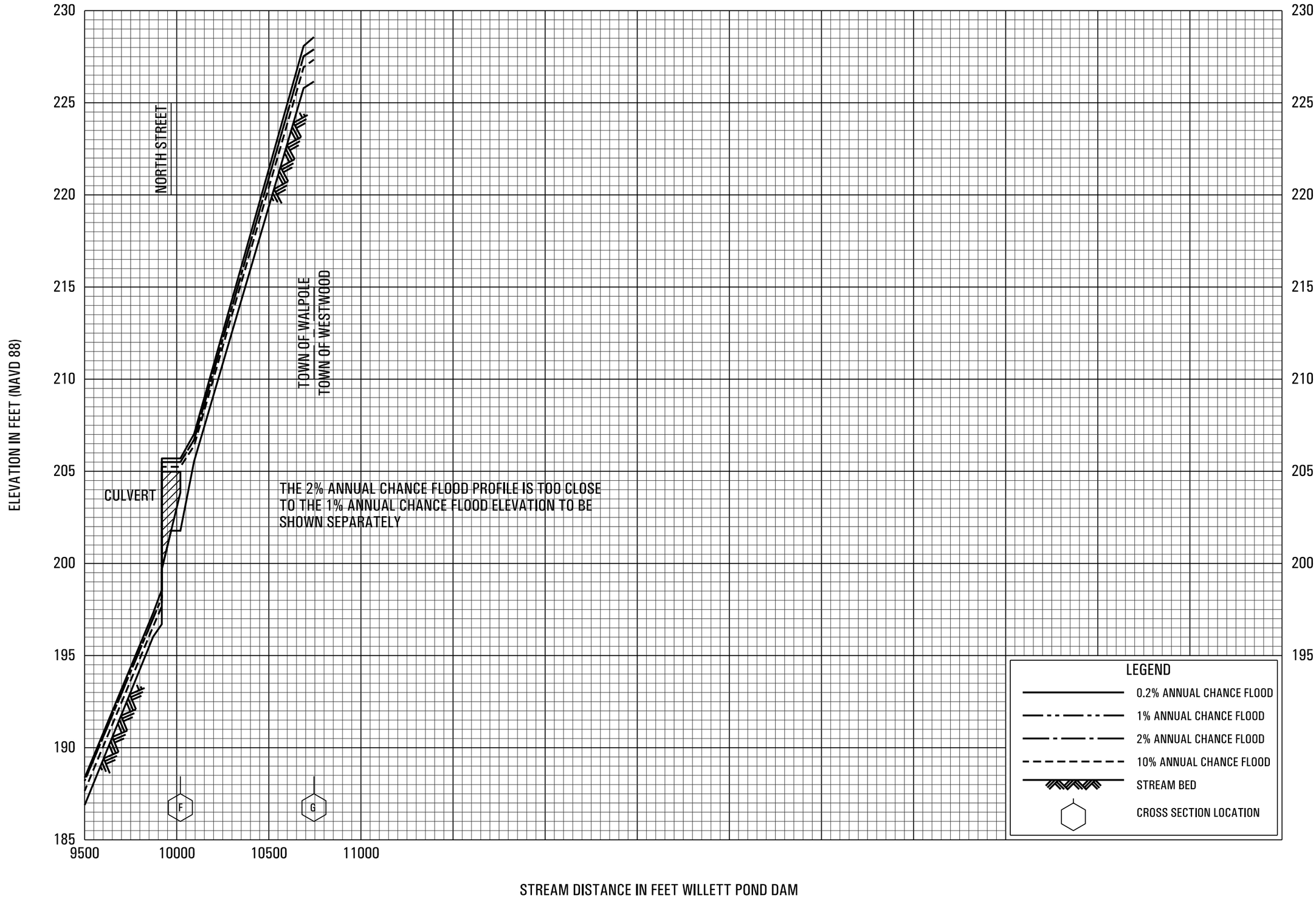

FLOOD PROFILES

BUBBLING BROOK

FEDERAL EMERGENCY MANAGEMENT AGENCY

NORFOLK COUNTY, MA

(ALL JURISDICTIONS)

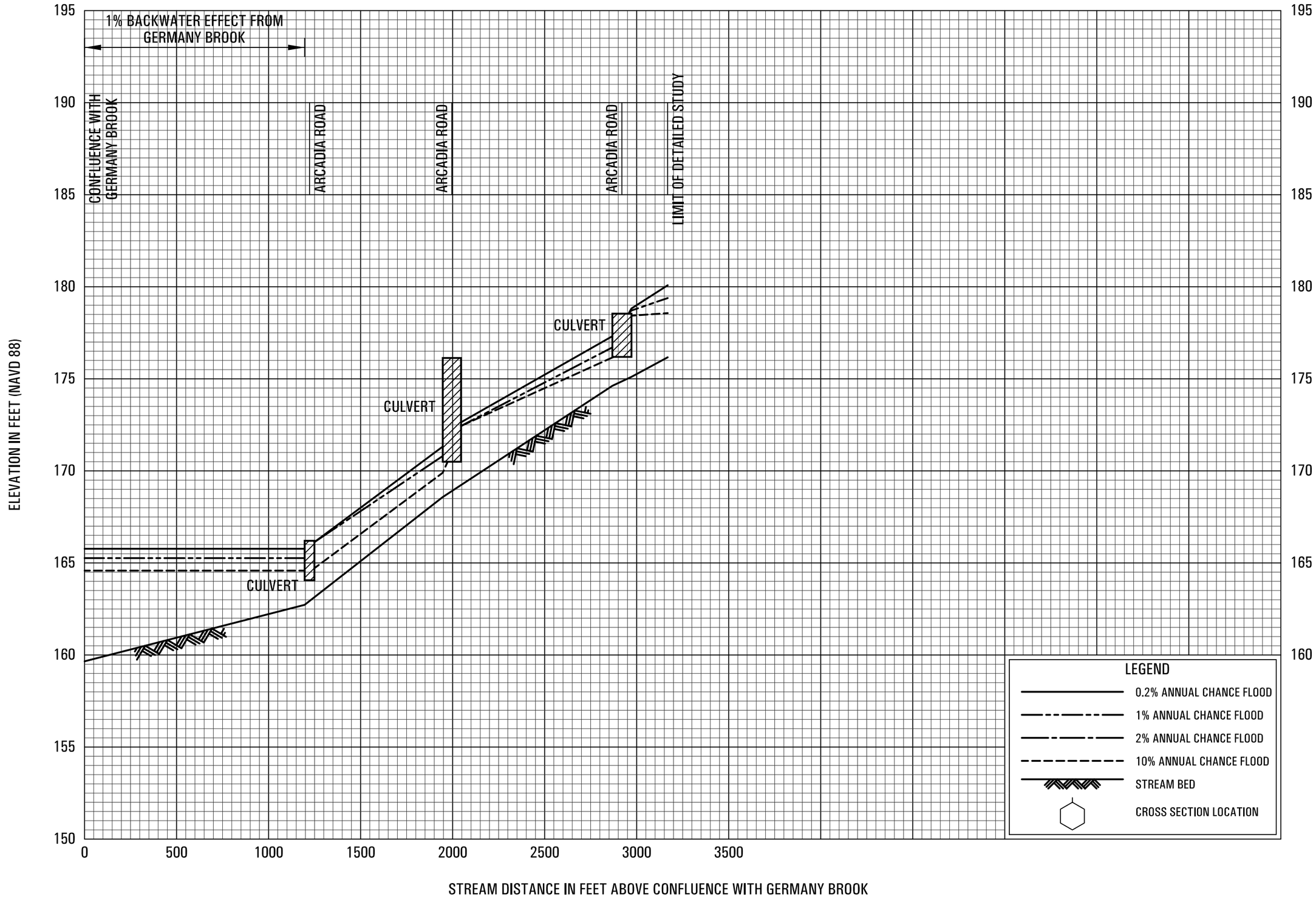

FLOOD PROFILES

BUCKMASTER BROOK

FEDERAL EMERGENCY MANAGEMENT AGENCY

NORFOLK COUNTY, MA

(ALL JURISDICTIONS)

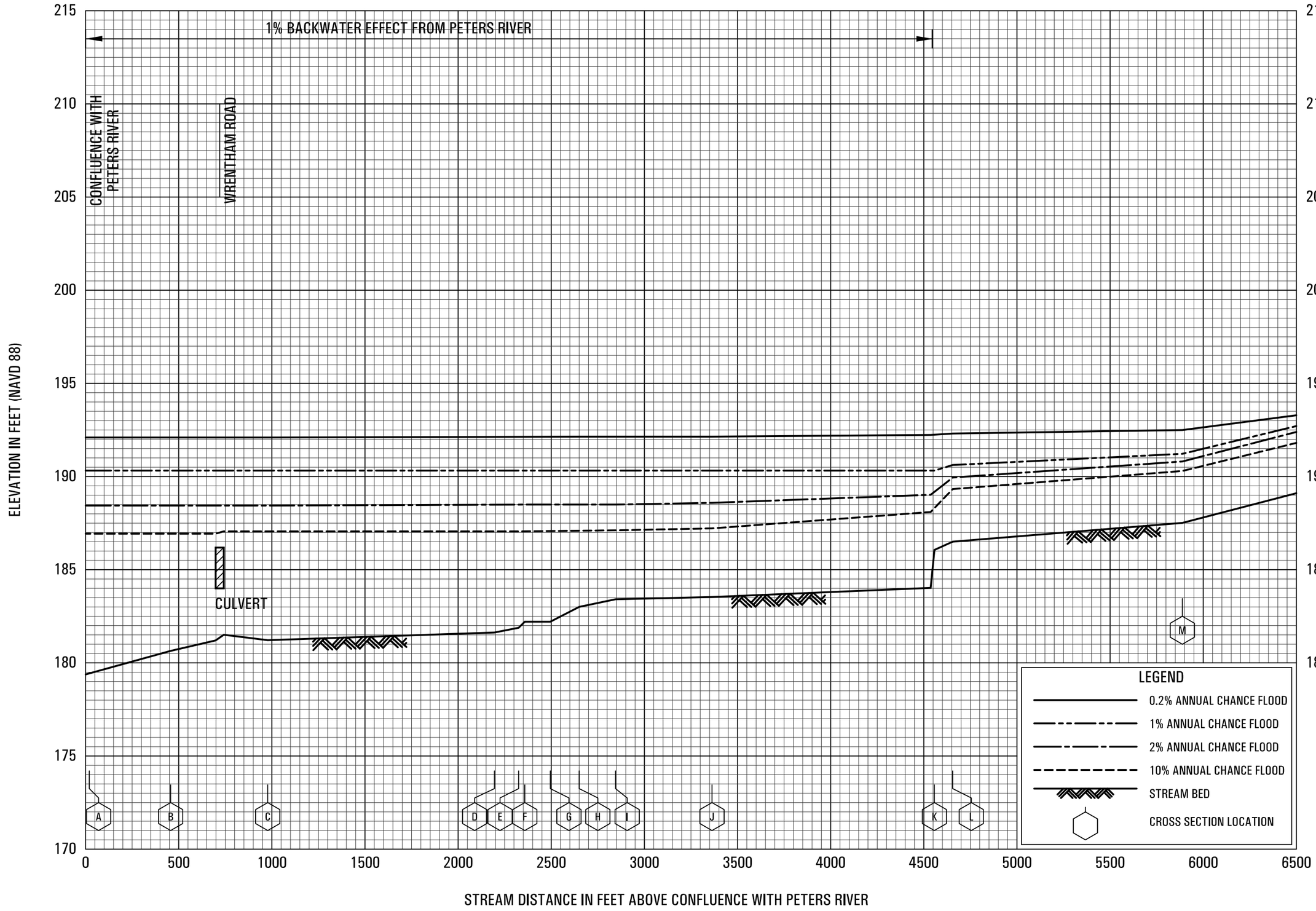

FLOOD PROFILES

BUNGAY BROOK

FEDERAL EMERGENCY MANAGEMENT AGENCY

NORFOLK COUNTY, MA

(ALL JURISDICTIONS)

026P

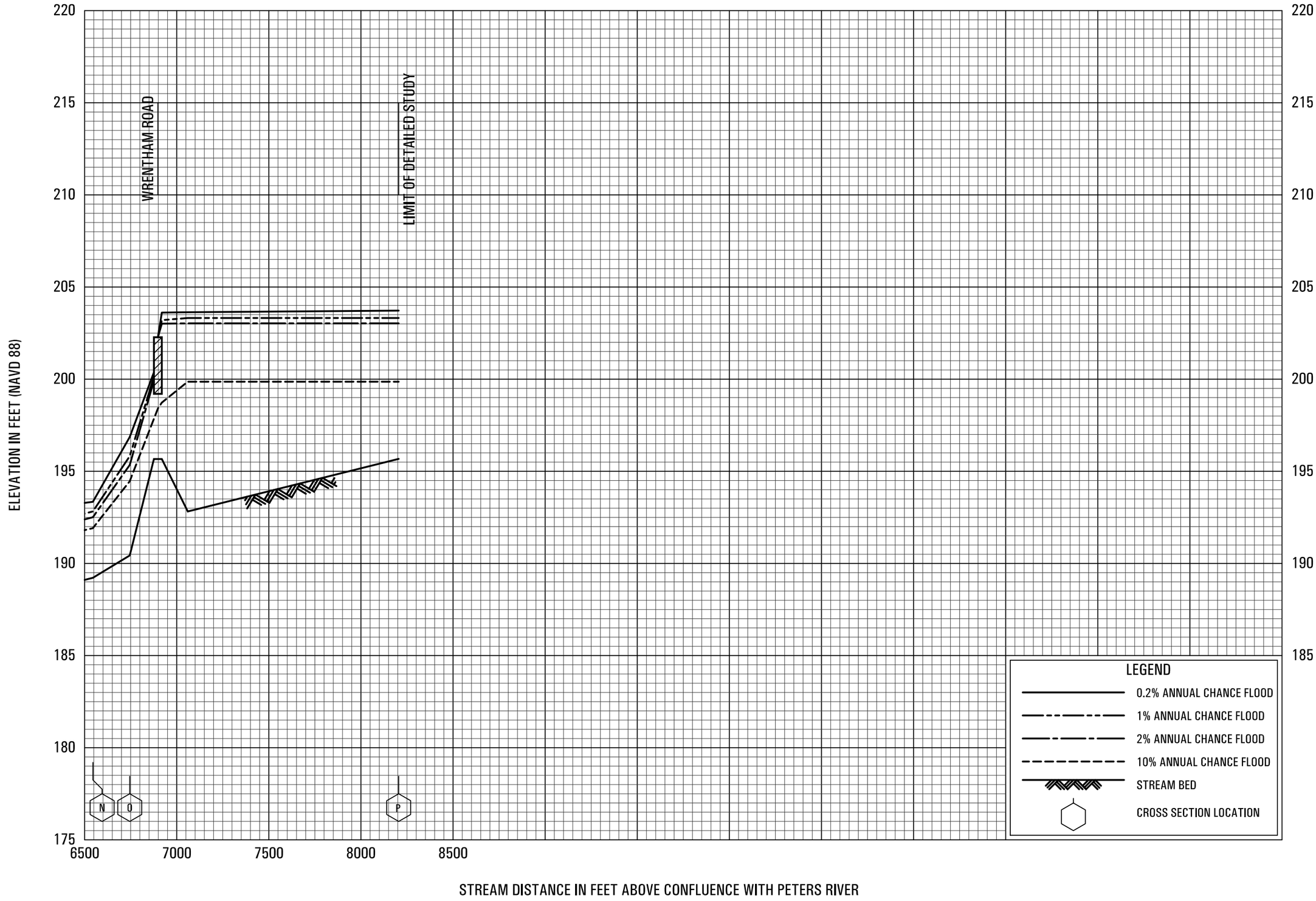

FLOOD PROFILES

BUNGAY BROOK

FEDERAL EMERGENCY MANAGEMENT AGENCY

NORFOLK COUNTY, MA

(ALL JURISDICTIONS)

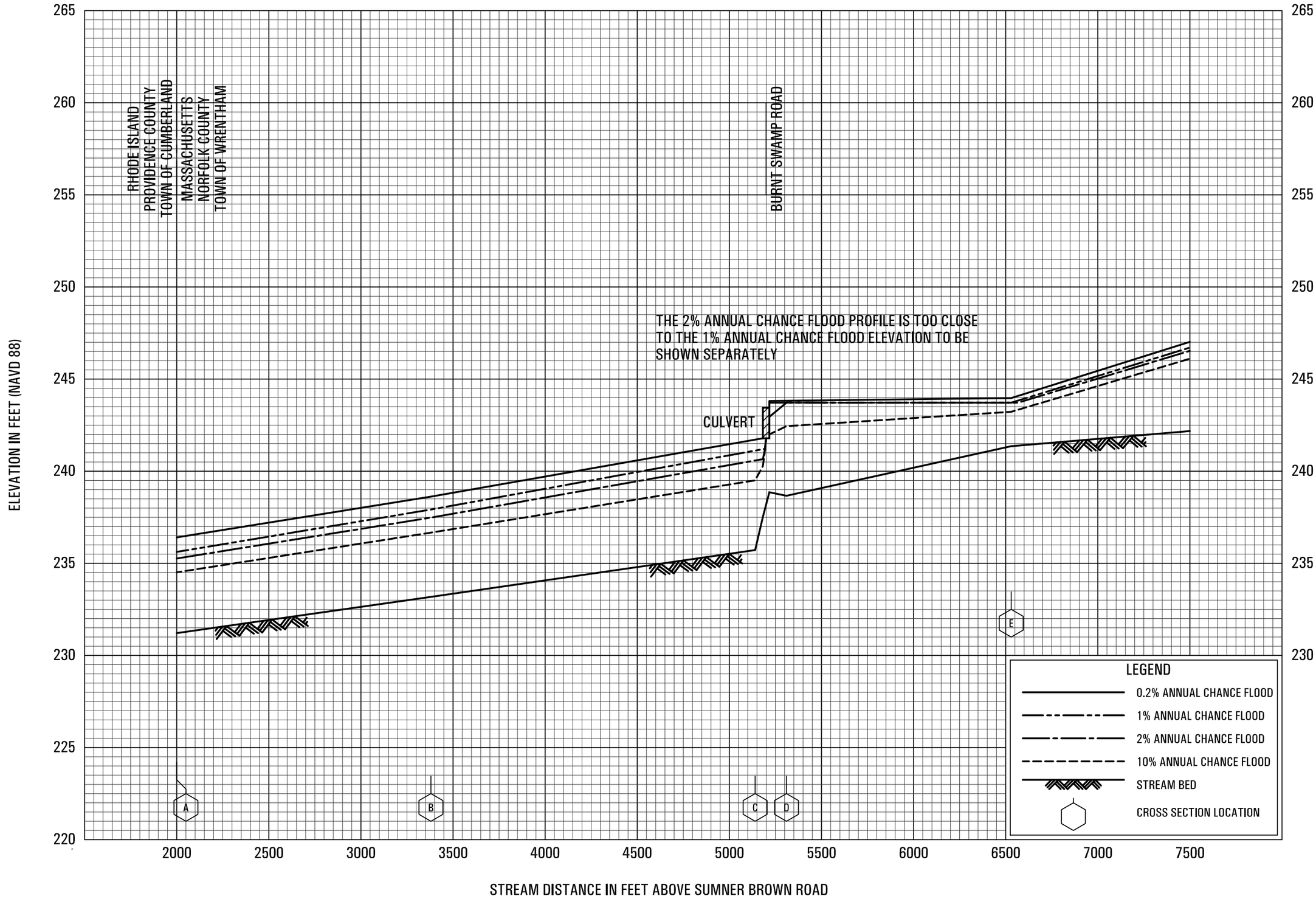

FLOOD PROFILES

BURNT SWAMP BROOK

FEDERAL EMERGENCY MANAGEMENT AGENCY

NORFOLK COUNTY, MA

(ALL JURISDICTIONS)

028P

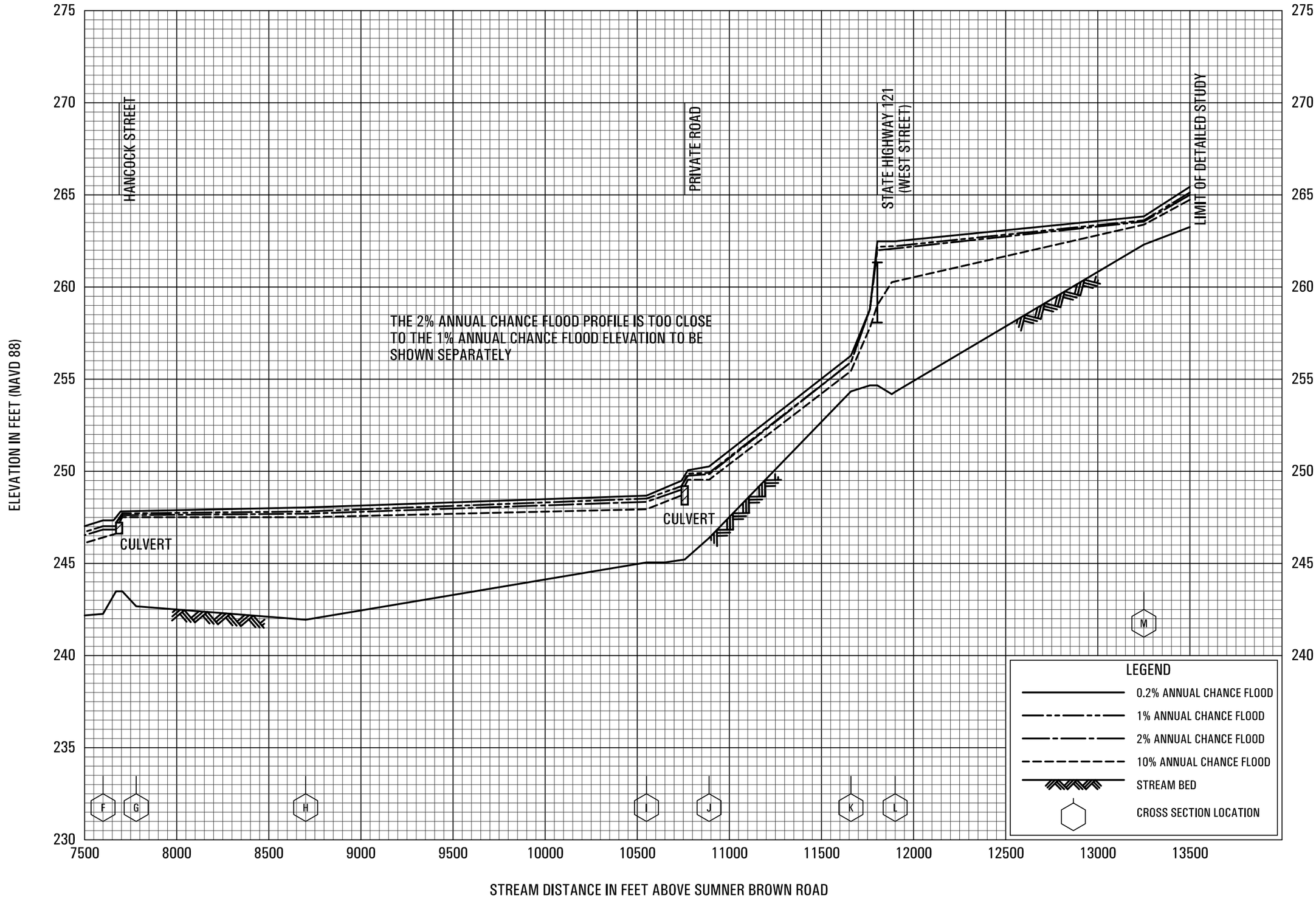

FLOOD PROFILES

BURNT SWAMP BROOK

FEDERAL EMERGENCY MANAGEMENT AGENCY

NORFOLK COUNTY, MA

(ALL JURISDICTIONS)

029P

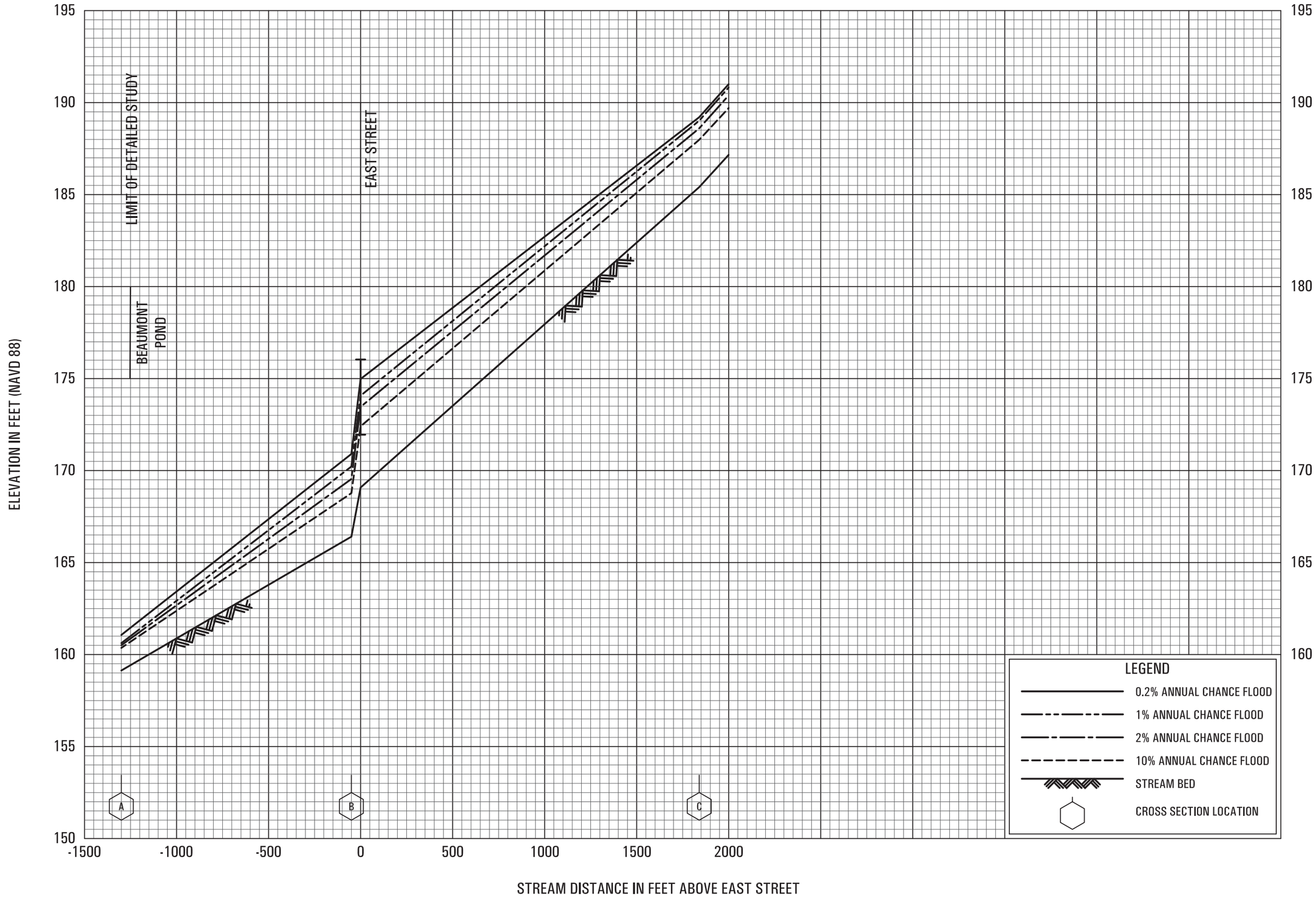

FLOOD PROFILES

CANOE RIVER (TOWN OF FOXBOROUGH)

FEDERAL EMERGENCY MANAGEMENT AGENCY

NORFOLK COUNTY, MA

(ALL JURISDICTIONS)

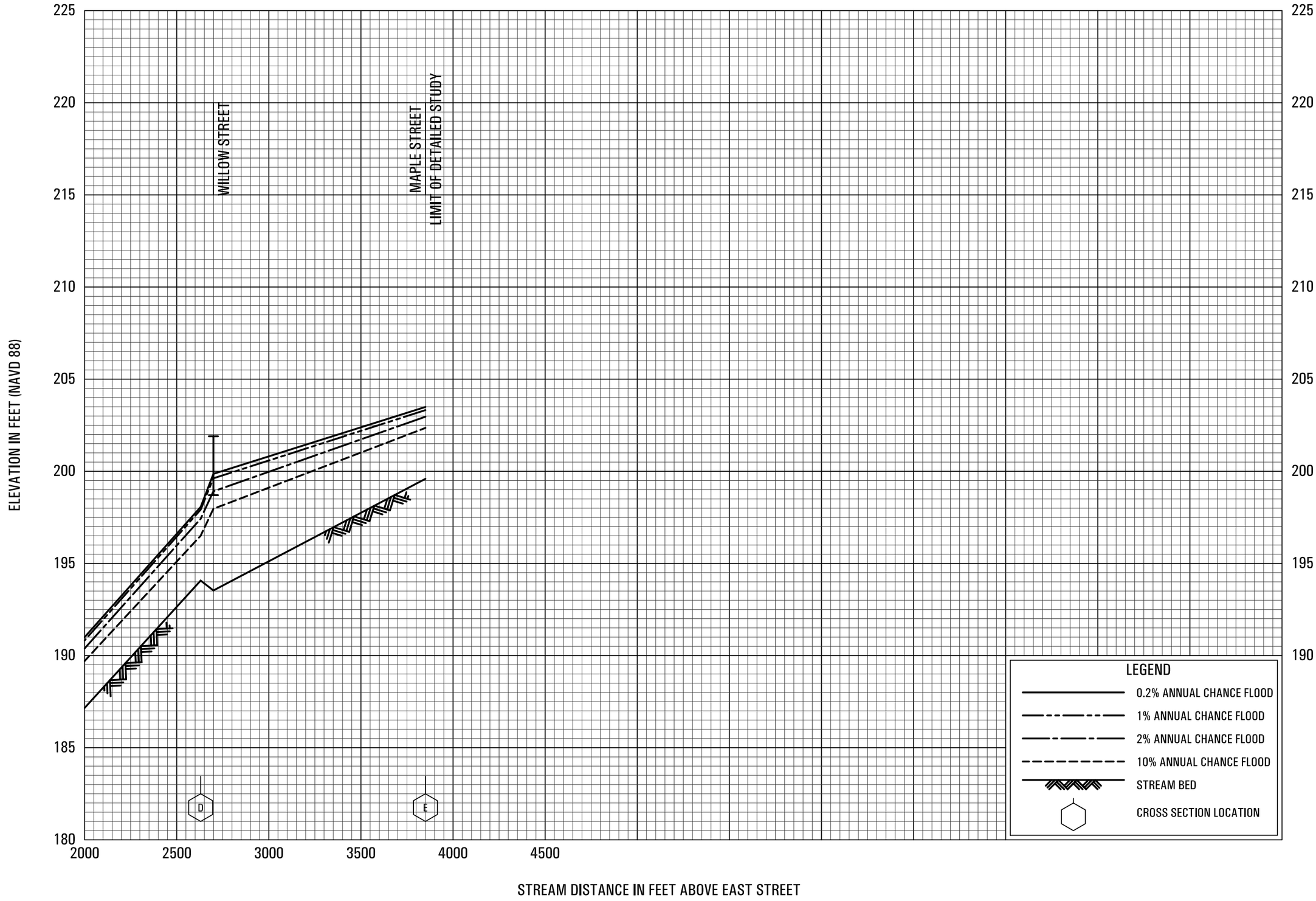

FLOOD PROFILES

CANOE RIVER (TOWN OF FOXBOROUGH)

FEDERAL EMERGENCY MANAGEMENT AGENCY

NORFOLK COUNTY, MA

(ALL JURISDICTIONS)

031P

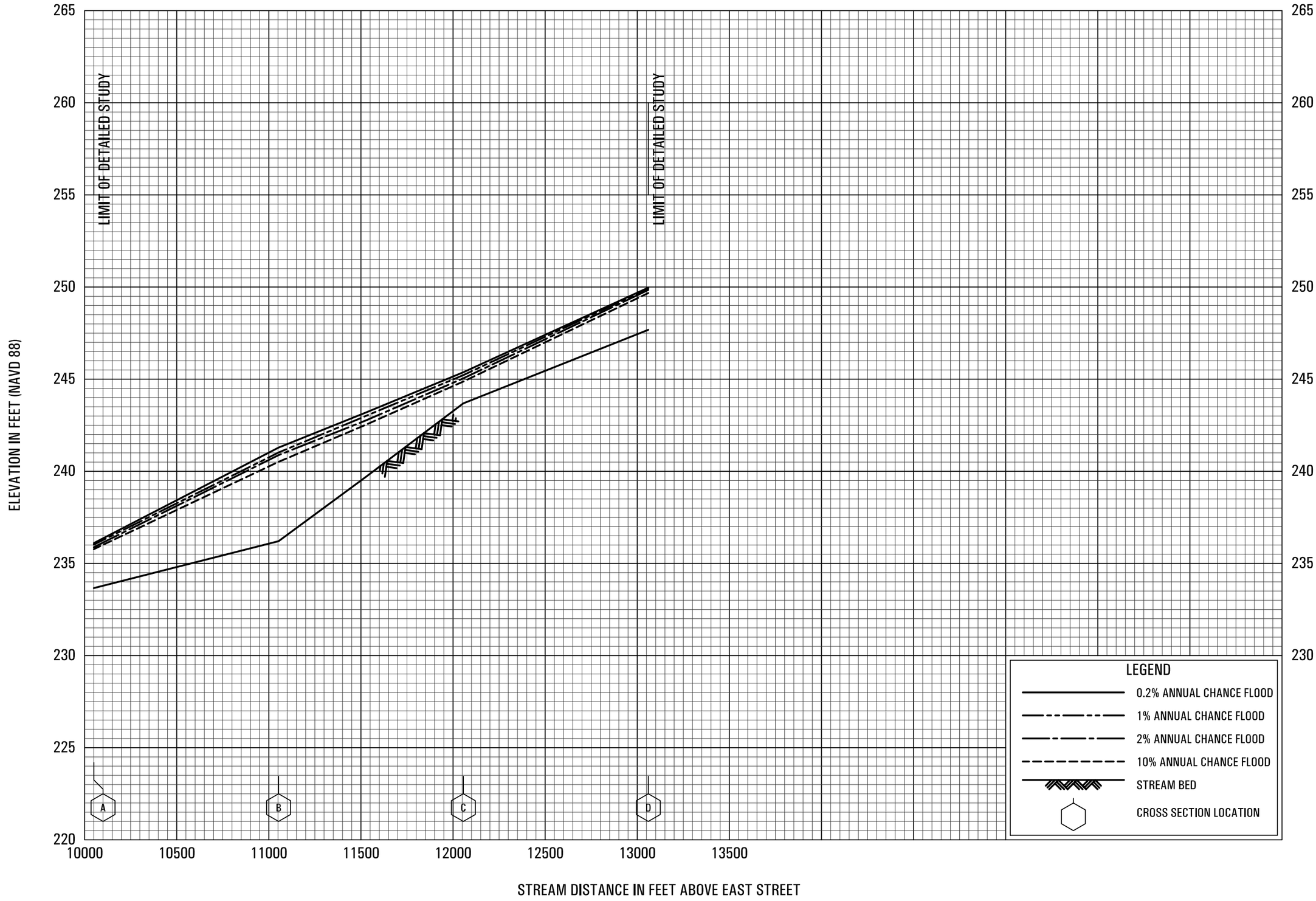

FLOOD PROFILES

CANOE RIVER (TOWN OF SHARON)

FEDERAL EMERGENCY MANAGEMENT AGENCY

NORFOLK COUNTY, MA

(ALL JURISDICTIONS)

032P

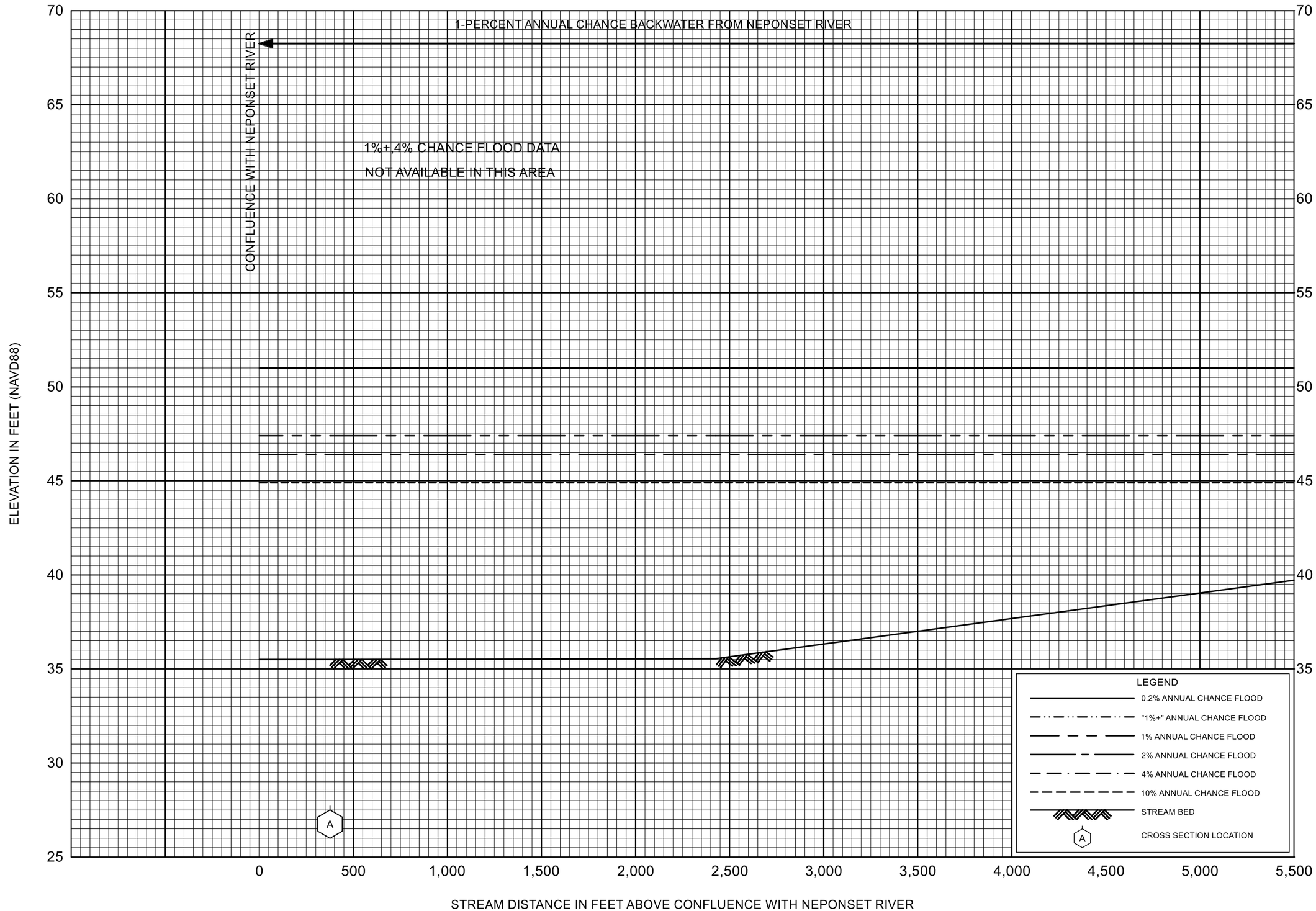

FLOOD PROFILES

CANTON RIVER

FEDERAL EMERGENCY MANAGEMENT AGENCY

NORFOLK COUNTY, MA

(ALL JURISDICTIONS)

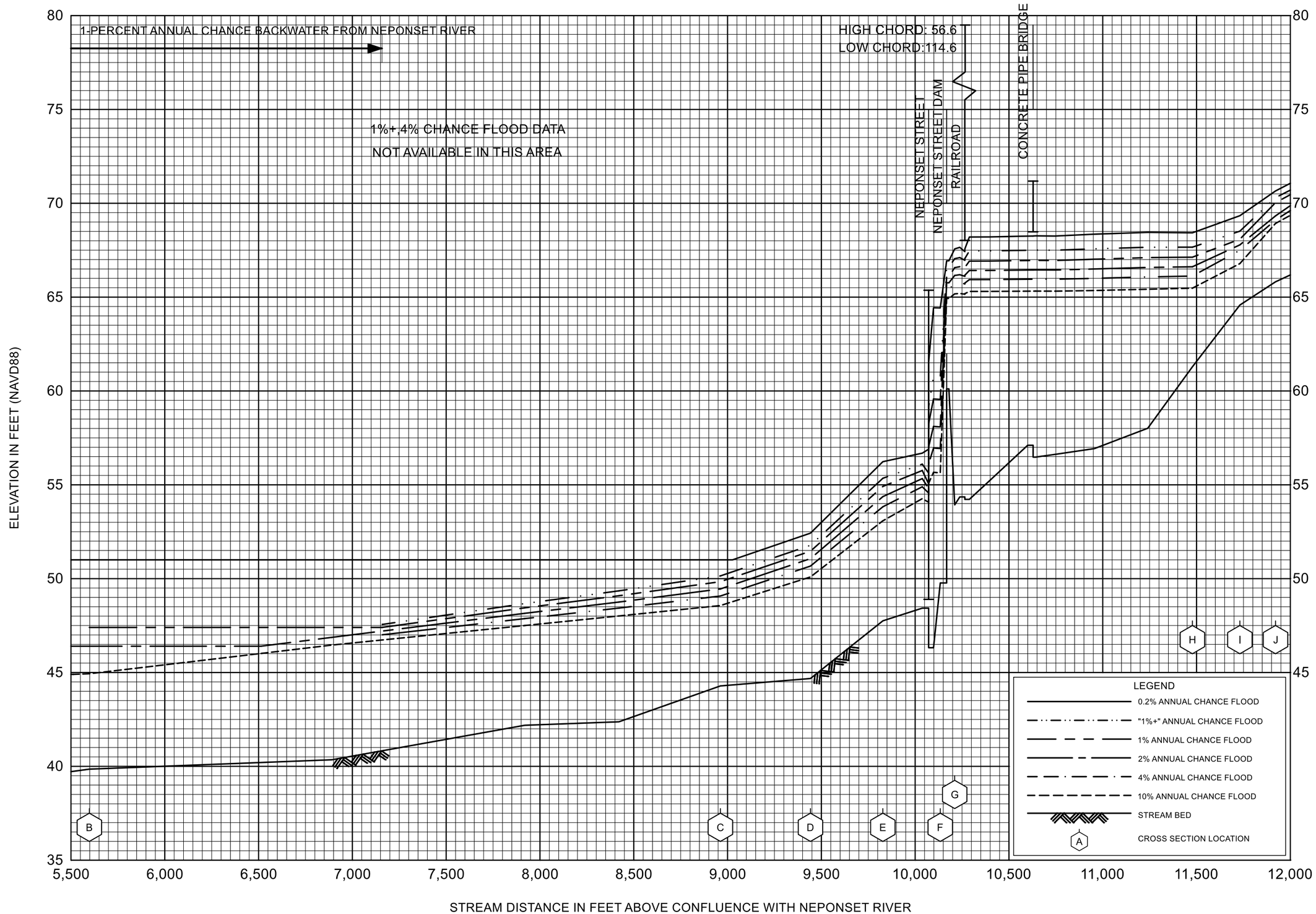

FLOOD PROFILES

CANTON RIVER

FEDERAL EMERGENCY MANAGEMENT AGENCY

NORFOLK COUNTY, MA

(ALL JURISDICTIONS)

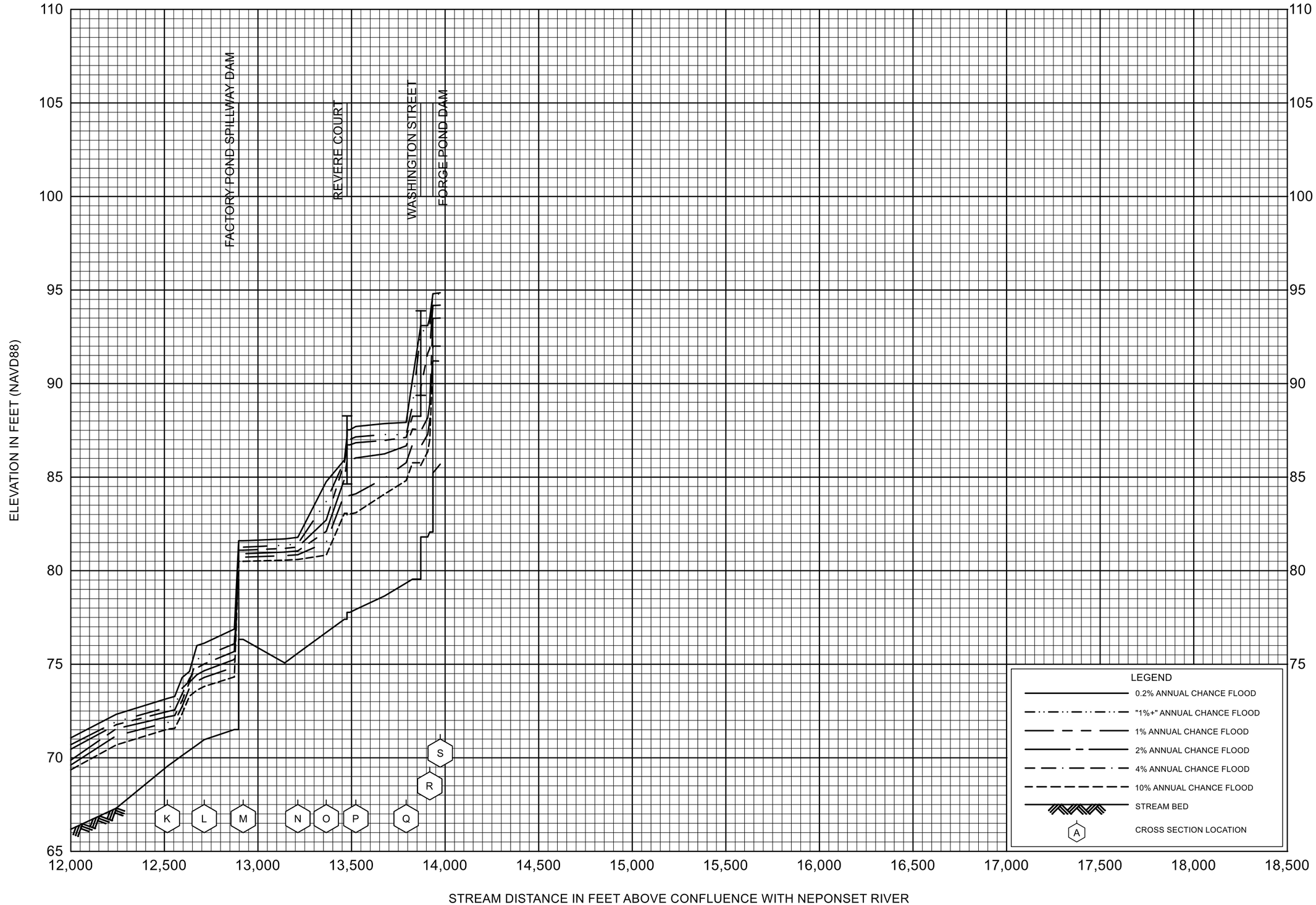

FLOOD PROFILES

CANTON RIVER

FEDERAL EMERGENCY MANAGEMENT AGENCY

NORFOLK COUNTY, MA

(ALL JURISDICTIONS)

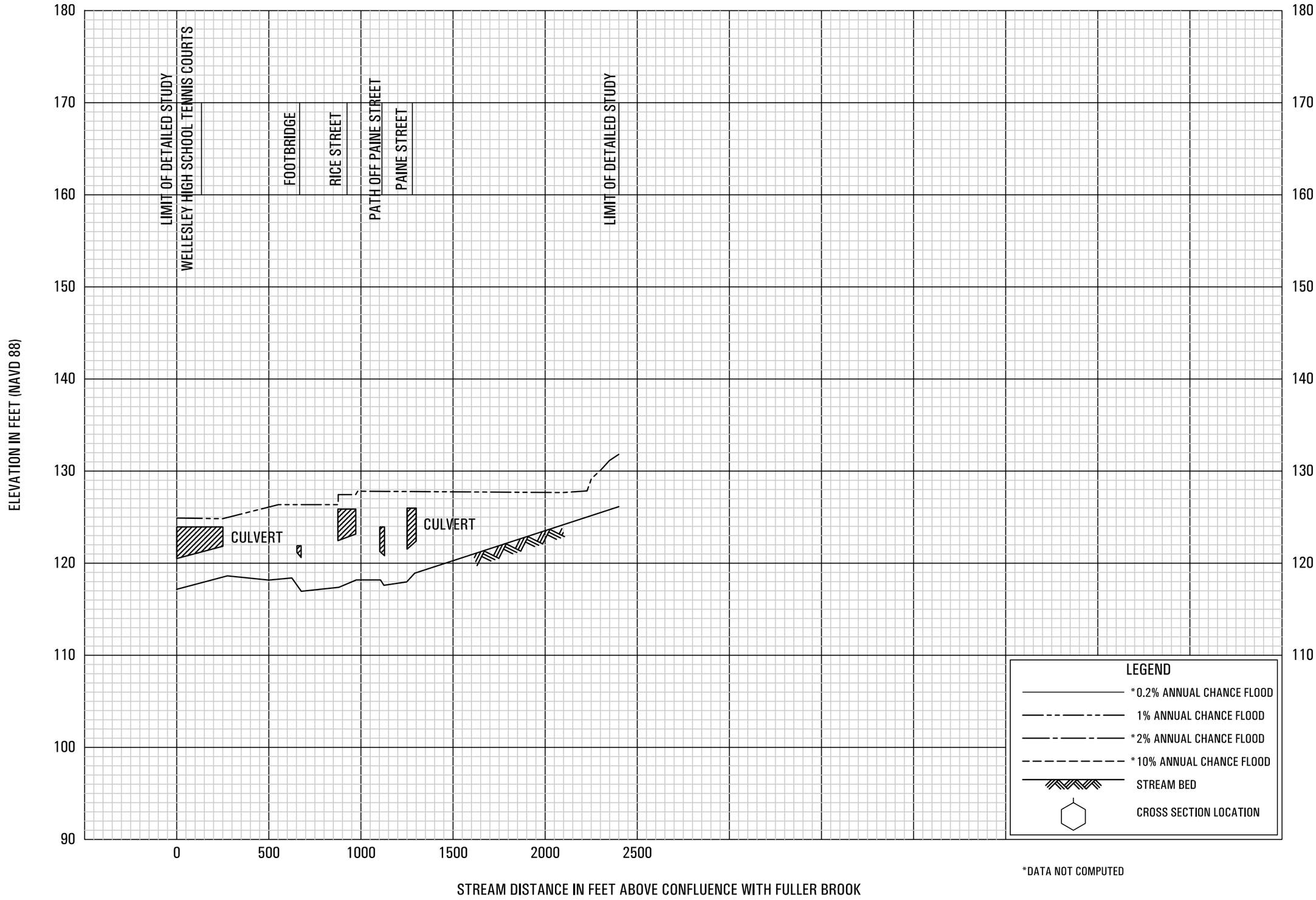

FLOOD PROFILES

CAROLINE BROOK

FEDERAL EMERGENCY MANAGEMENT AGENCY

NORFOLK COUNTY, MA

(ALL JURISDICTIONS)

036P

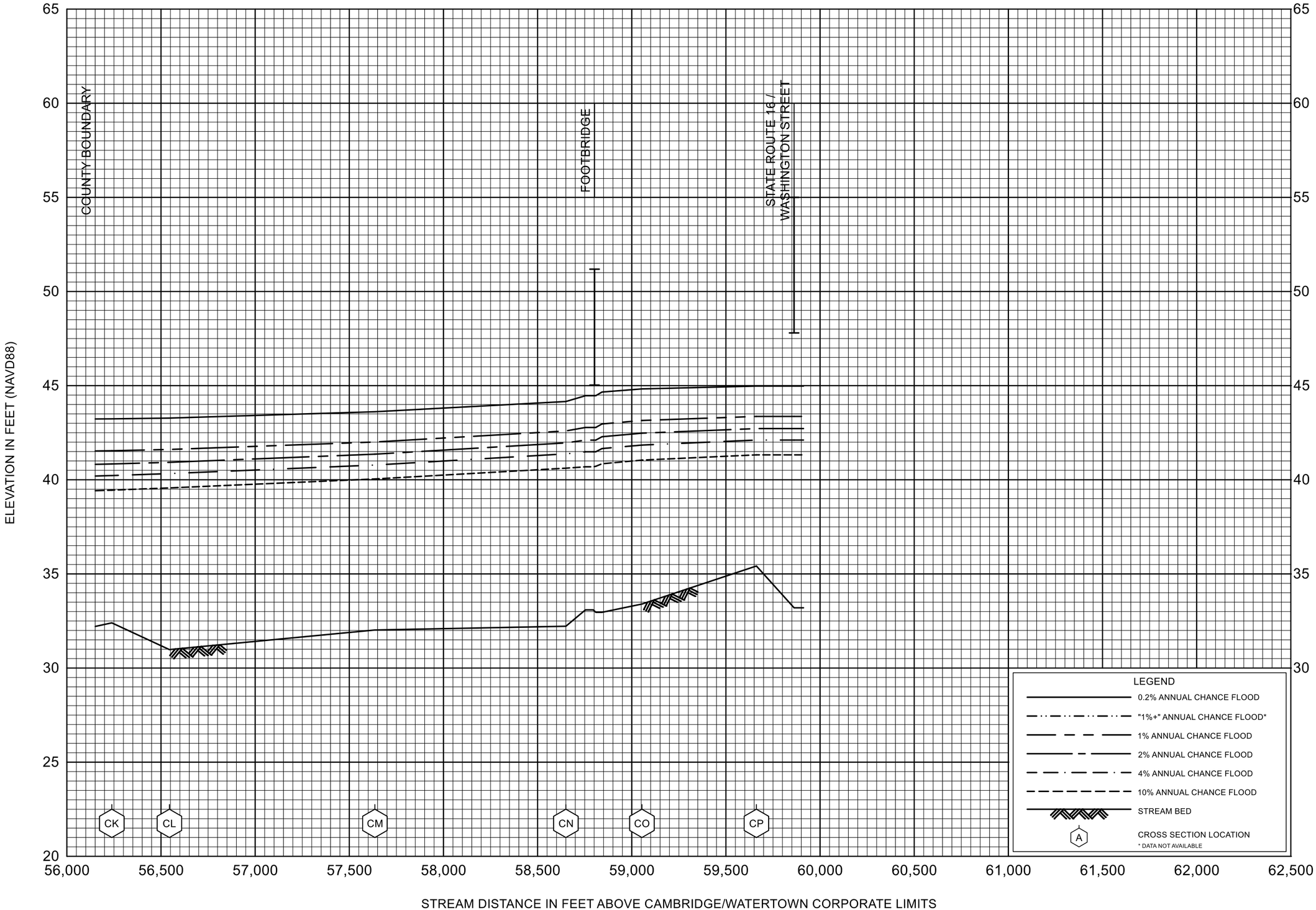

FLOOD PROFILES

CHARLES RIVER

FEDERAL EMERGENCY MANAGEMENT AGENCY

NORFOLK COUNTY, MA

(ALL JURISDICTIONS)

037P



FLOOD PROFILES

CHARLES RIVER (LOWER REACH)

FEDERAL EMERGENCY MANAGEMENT AGENCY

NORFOLK COUNTY, MA

(ALL JURISDICTIONS)

038P

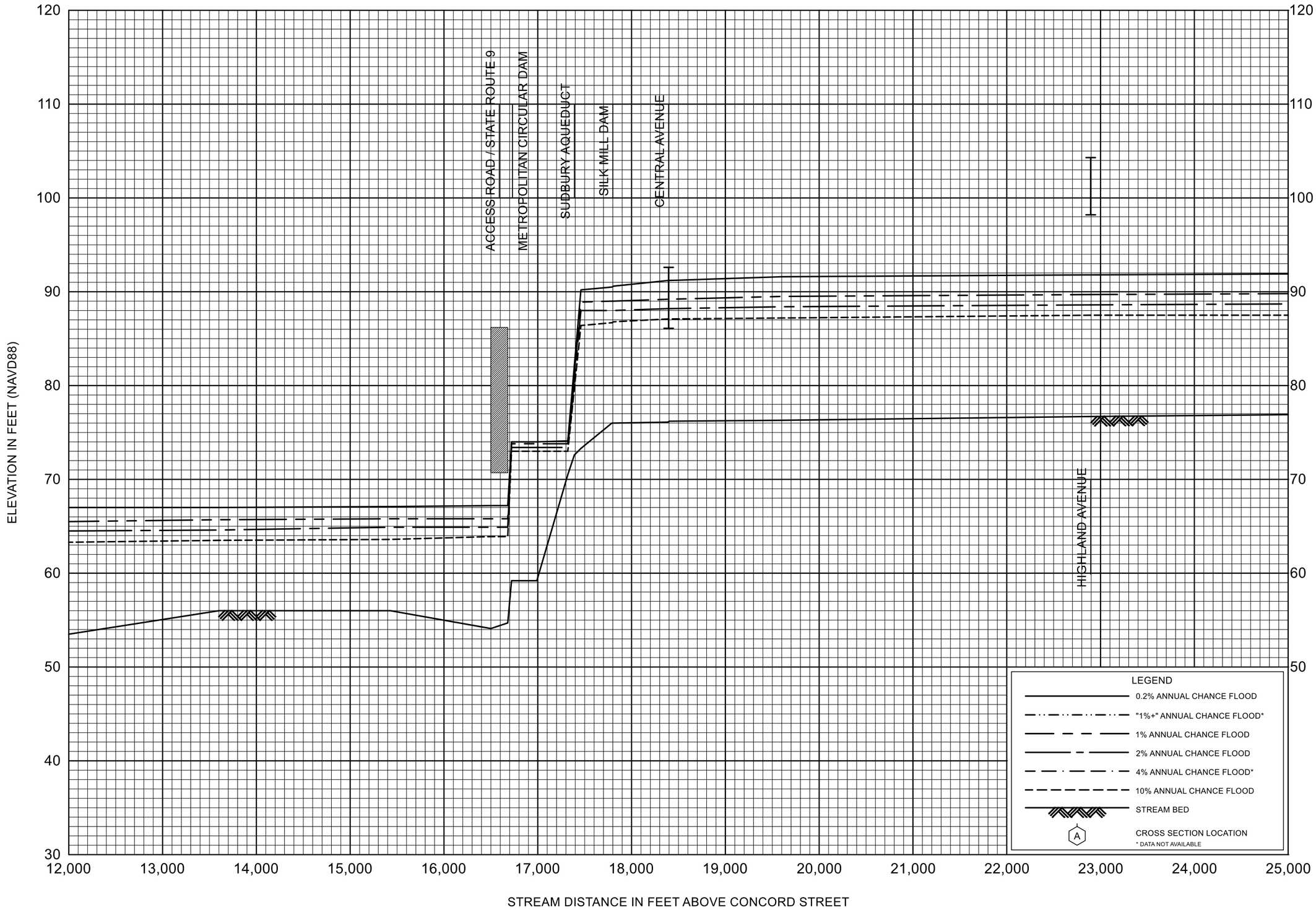

FLOOD PROFILES

CHARLES RIVER (LOWER REACH)

FEDERAL EMERGENCY MANAGEMENT AGENCY

NORFOLK COUNTY, MA

(ALL JURISDICTIONS)

039P

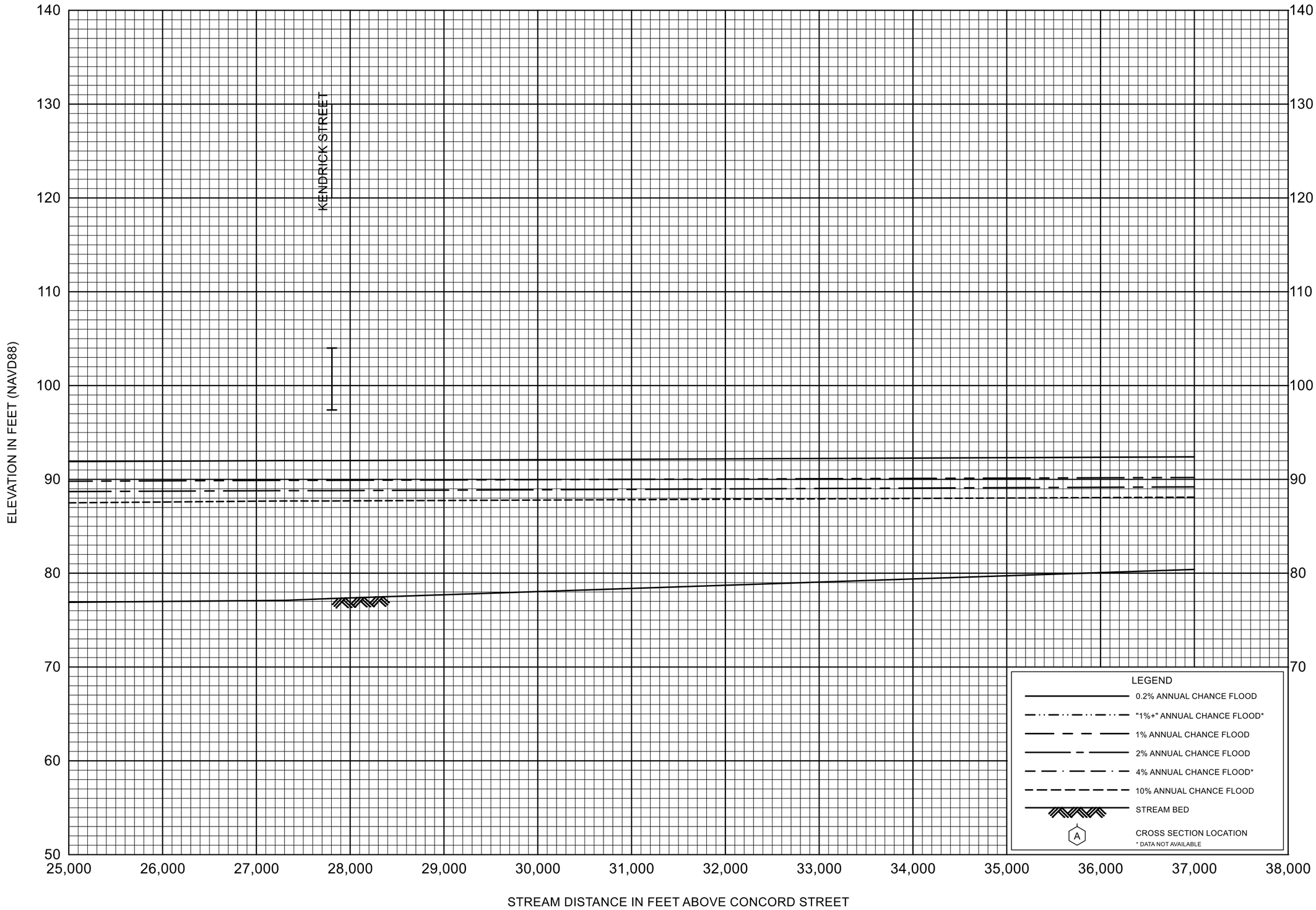

FLOOD PROFILES

CHARLES RIVER (LOWER REACH)

FEDERAL EMERGENCY MANAGEMENT AGENCY

NORFOLK COUNTY, MA

(ALL JURISDICTIONS)

040P

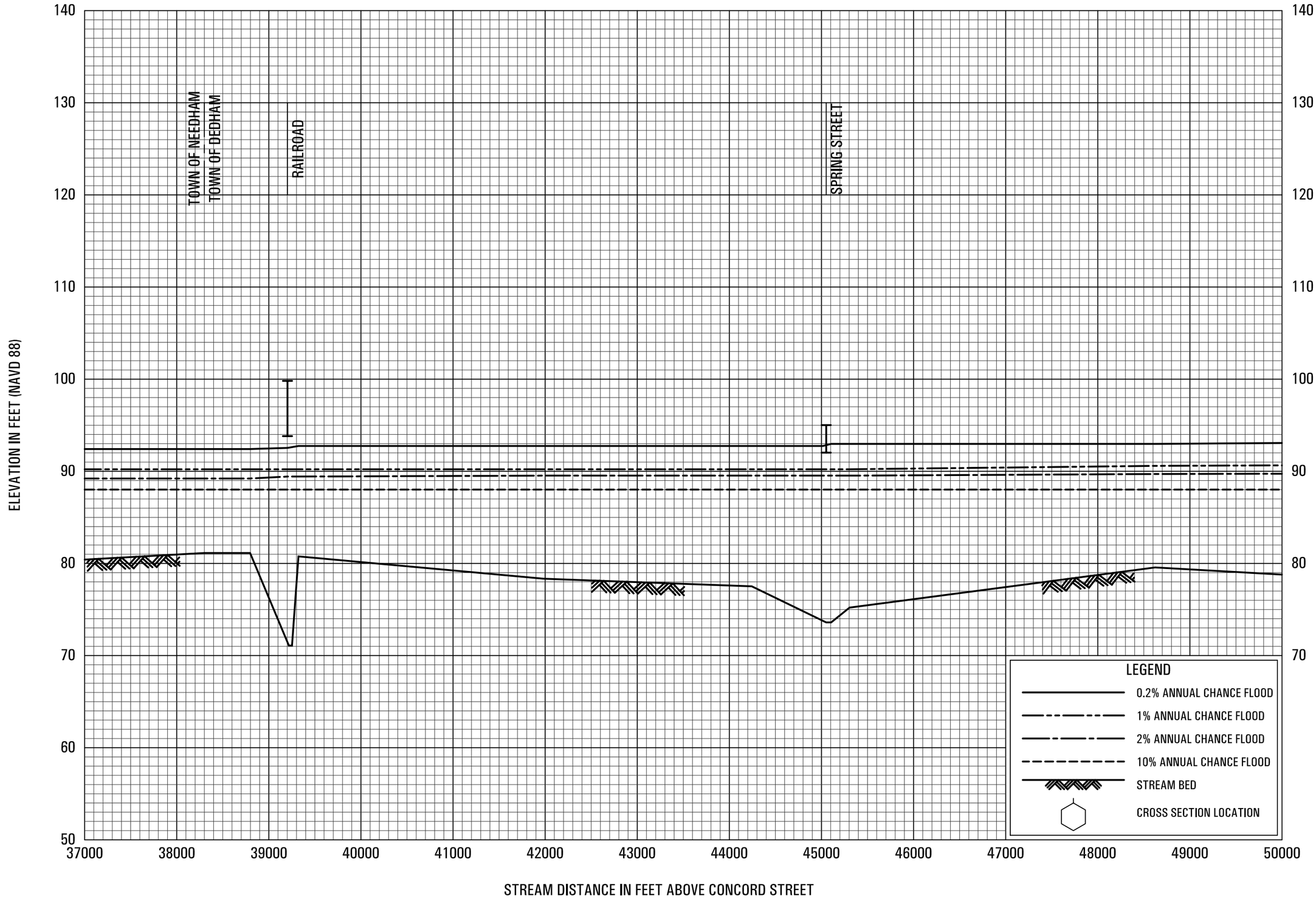

FLOOD PROFILES

CHARLES RIVER (LOWER REACH)

FEDERAL EMERGENCY MANAGEMENT AGENCY

NORFOLK COUNTY, MA

(ALL JURISDICTIONS)

041P

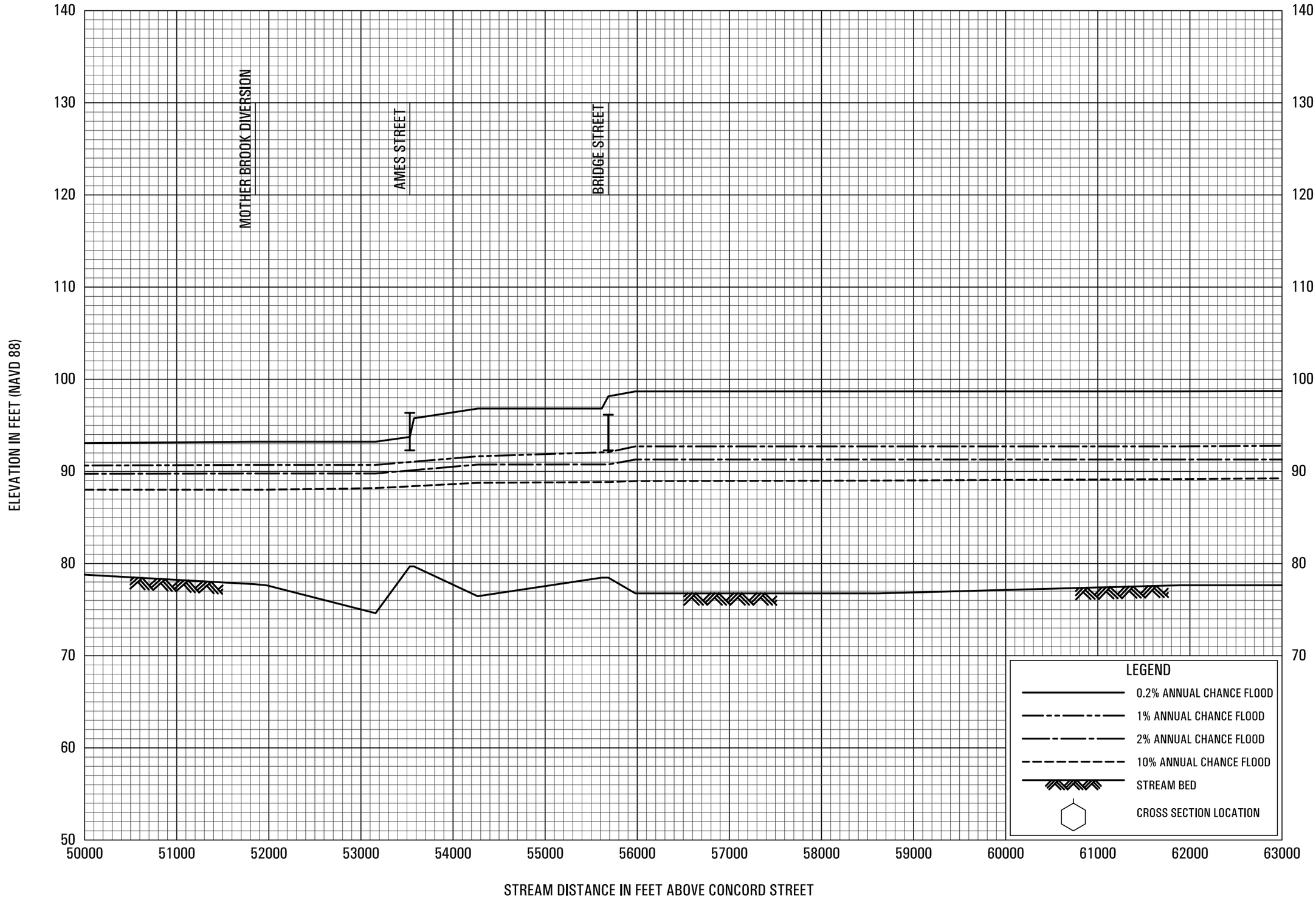

FLOOD PROFILES

CHARLES RIVER (LOWER REACH)

FEDERAL EMERGENCY MANAGEMENT AGENCY

NORFOLK COUNTY, MA

(ALL JURISDICTIONS)

042P

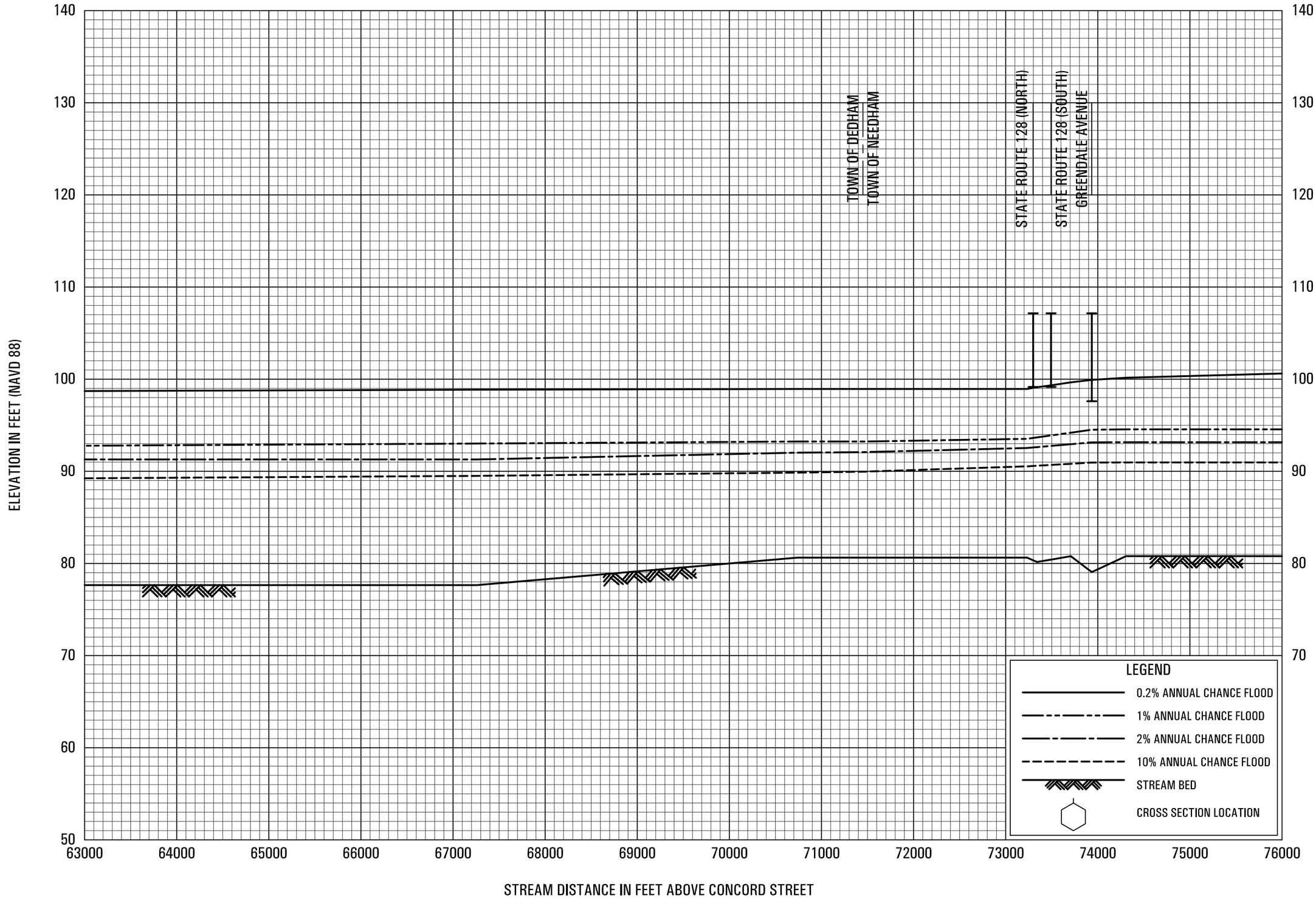

FLOOD PROFILES

CHARLES RIVER (LOWER REACH)

FEDERAL EMERGENCY MANAGEMENT AGENCY

NORFOLK COUNTY, MA

(ALL JURISDICTIONS)

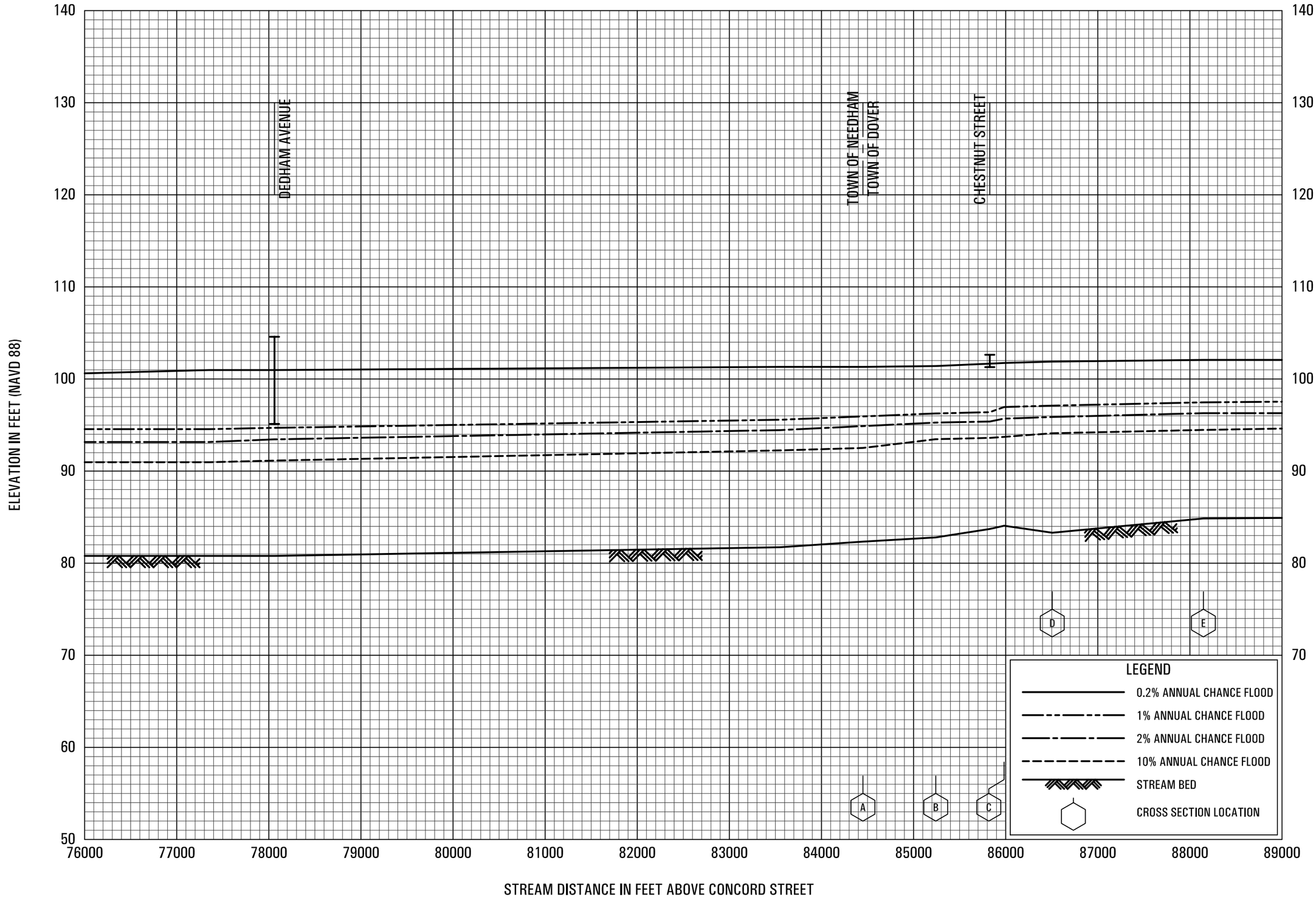

FLOOD PROFILES

CHARLES RIVER (LOWER REACH)

FEDERAL EMERGENCY MANAGEMENT AGENCY

NORFOLK COUNTY, MA

(ALL JURISDICTIONS)

044P

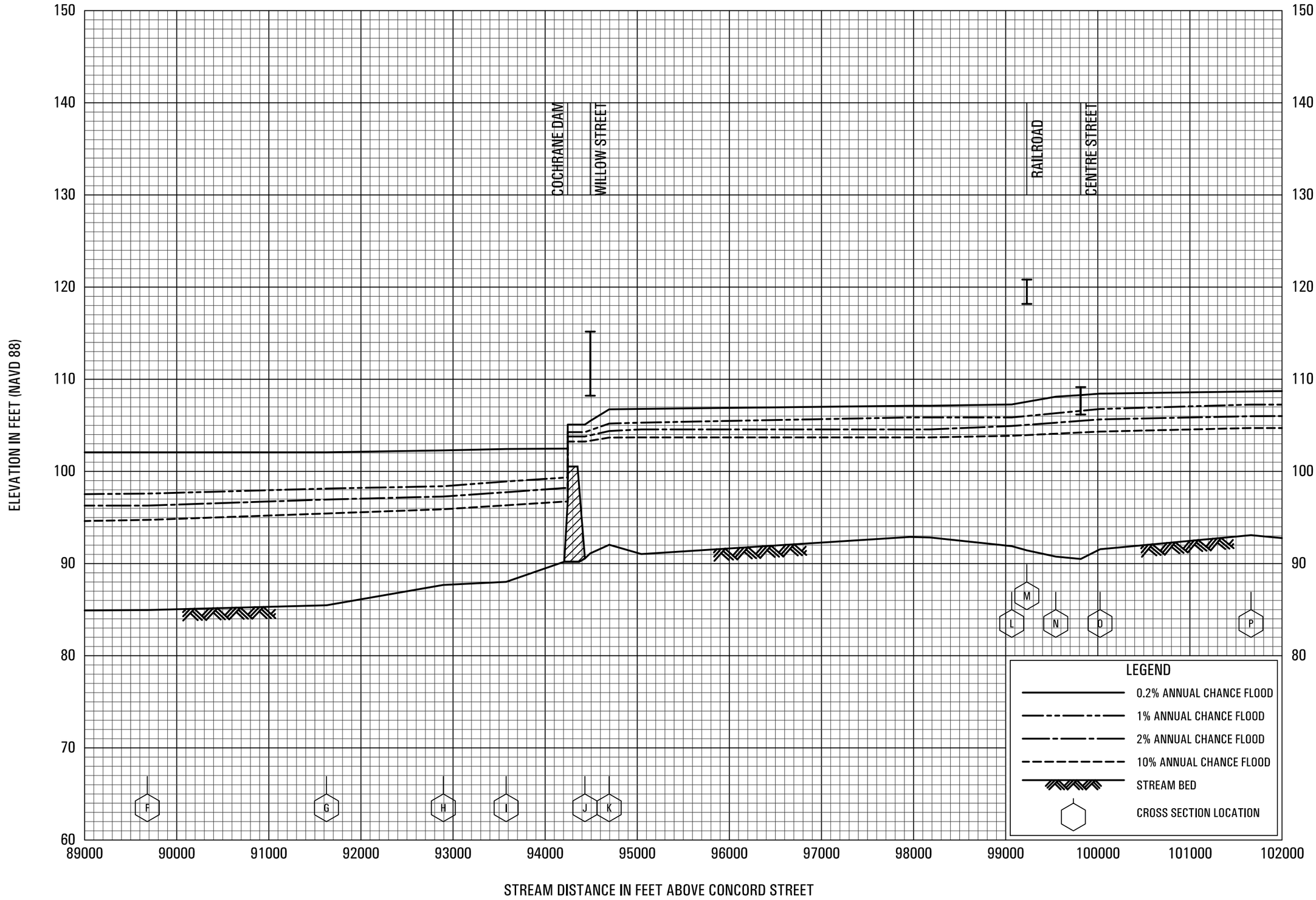

FLOOD PROFILES

CHARLES RIVER (LOWER REACH)

FEDERAL EMERGENCY MANAGEMENT AGENCY

NORFOLK COUNTY, MA

(ALL JURISDICTIONS)

045P

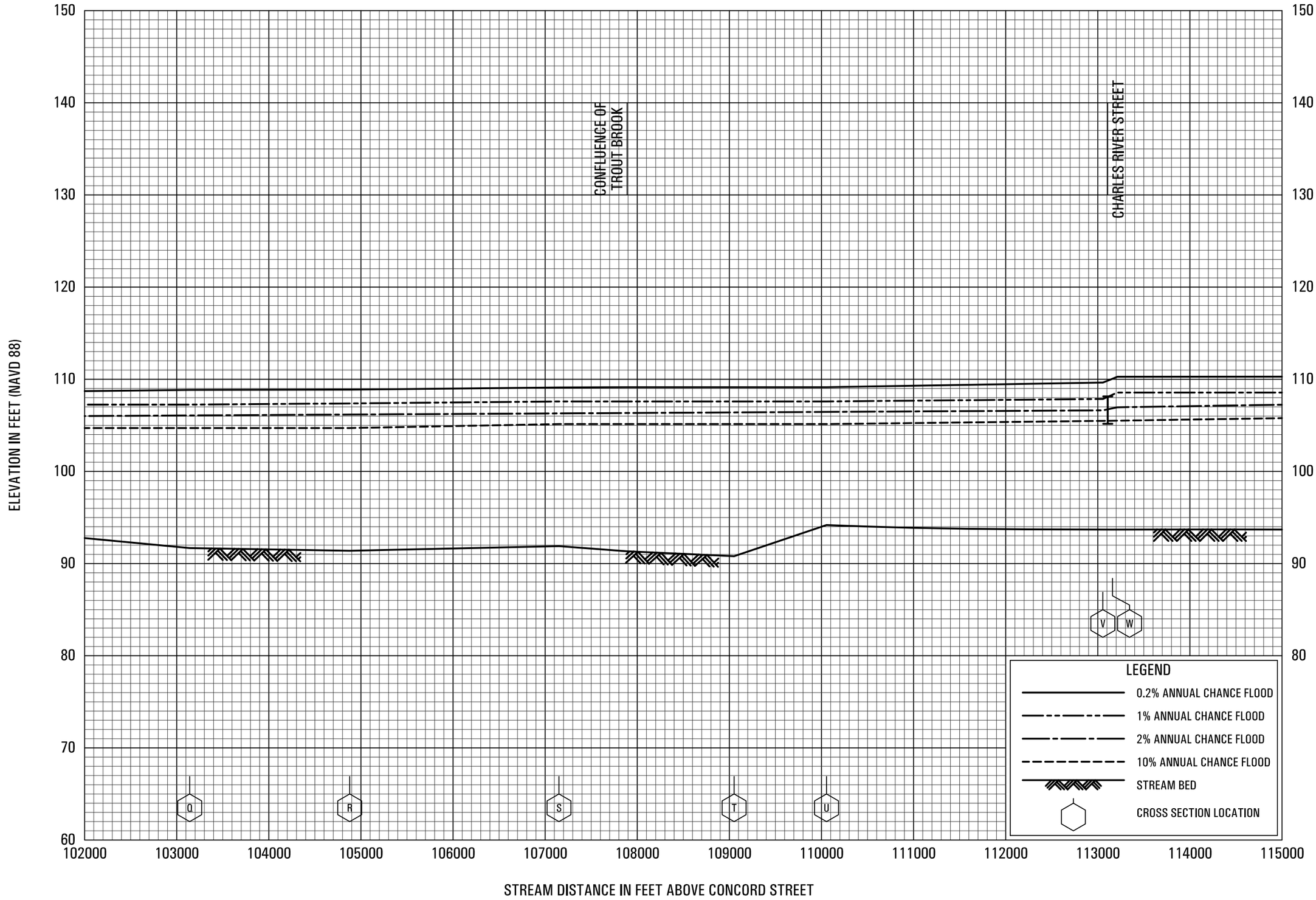

FLOOD PROFILES

CHARLES RIVER (LOWER REACH)

FEDERAL EMERGENCY MANAGEMENT AGENCY

NORFOLK COUNTY, MA

(ALL JURISDICTIONS)

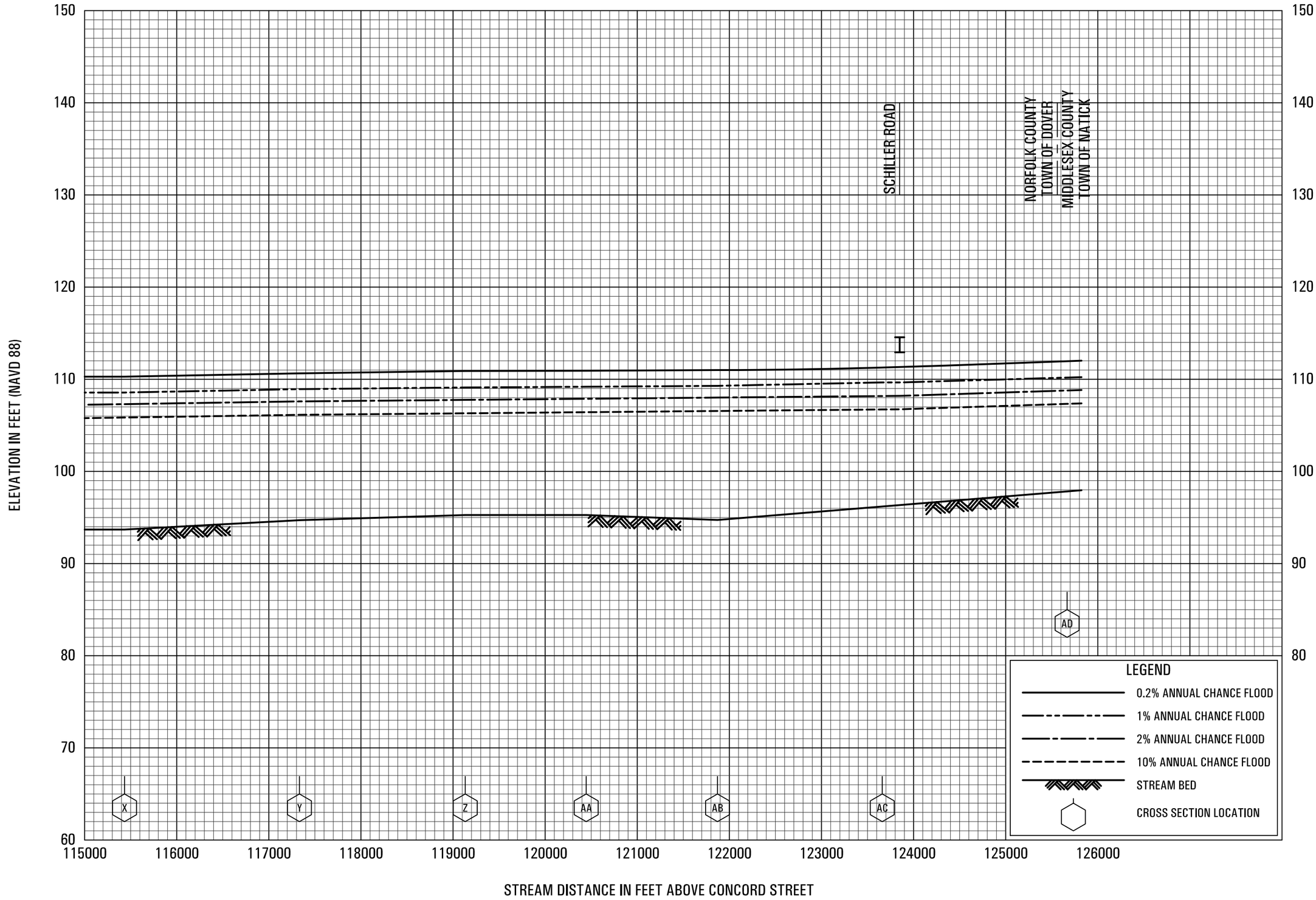

FLOOD PROFILES

CHARLES RIVER (LOWER REACH)

FEDERAL EMERGENCY MANAGEMENT AGENCY

NORFOLK COUNTY, MA

(ALL JURISDICTIONS)

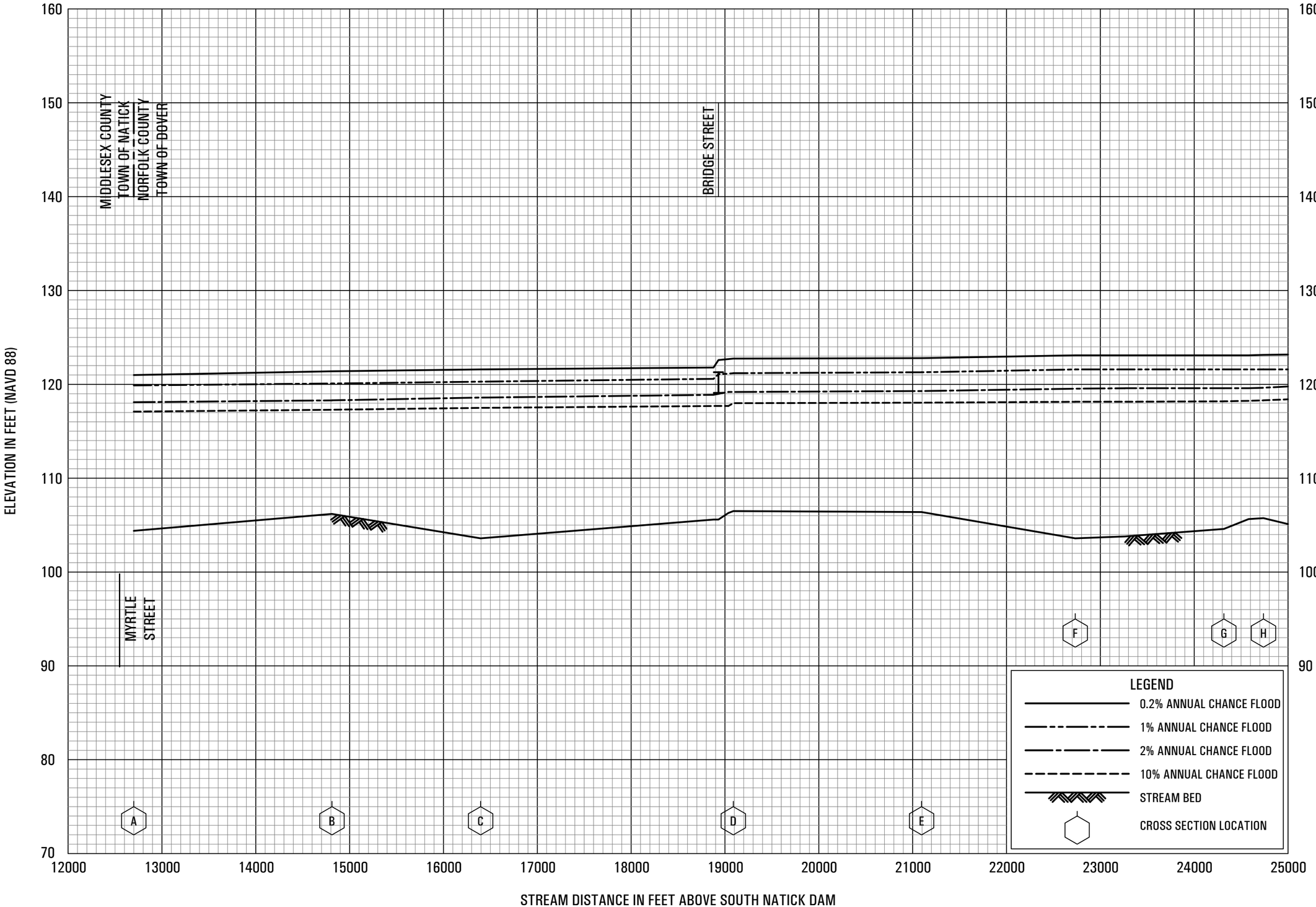

FLOOD PROFILES

CHARLES RIVER (UPPER REACH)

FEDERAL EMERGENCY MANAGEMENT AGENCY

NORFOLK COUNTY, MA

(ALL JURISDICTIONS)

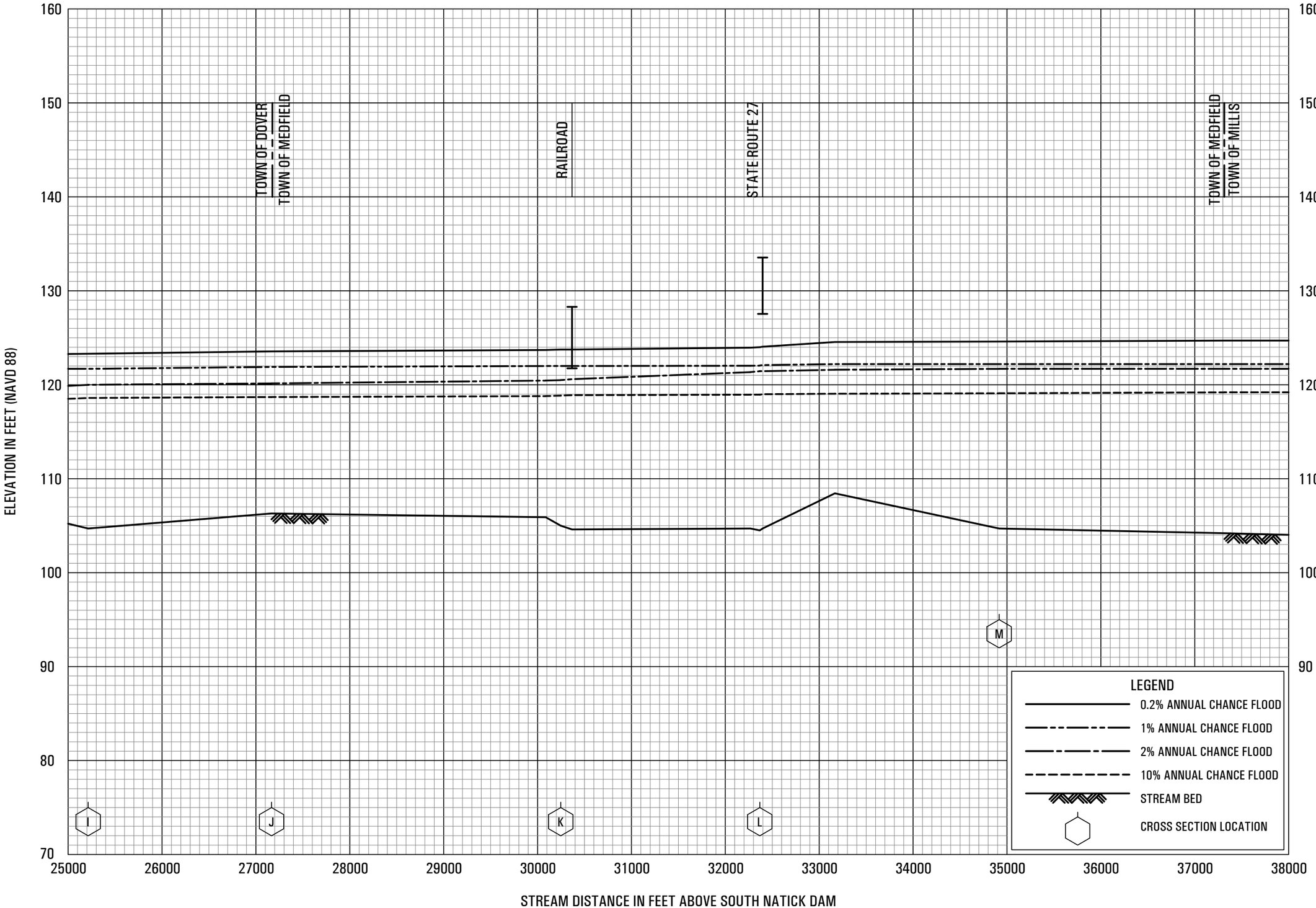

FLOOD PROFILES

CHARLES RIVER (UPPER REACH)

FEDERAL EMERGENCY MANAGEMENT AGENCY

NORFOLK COUNTY, MA

(ALL JURISDICTIONS)

049P

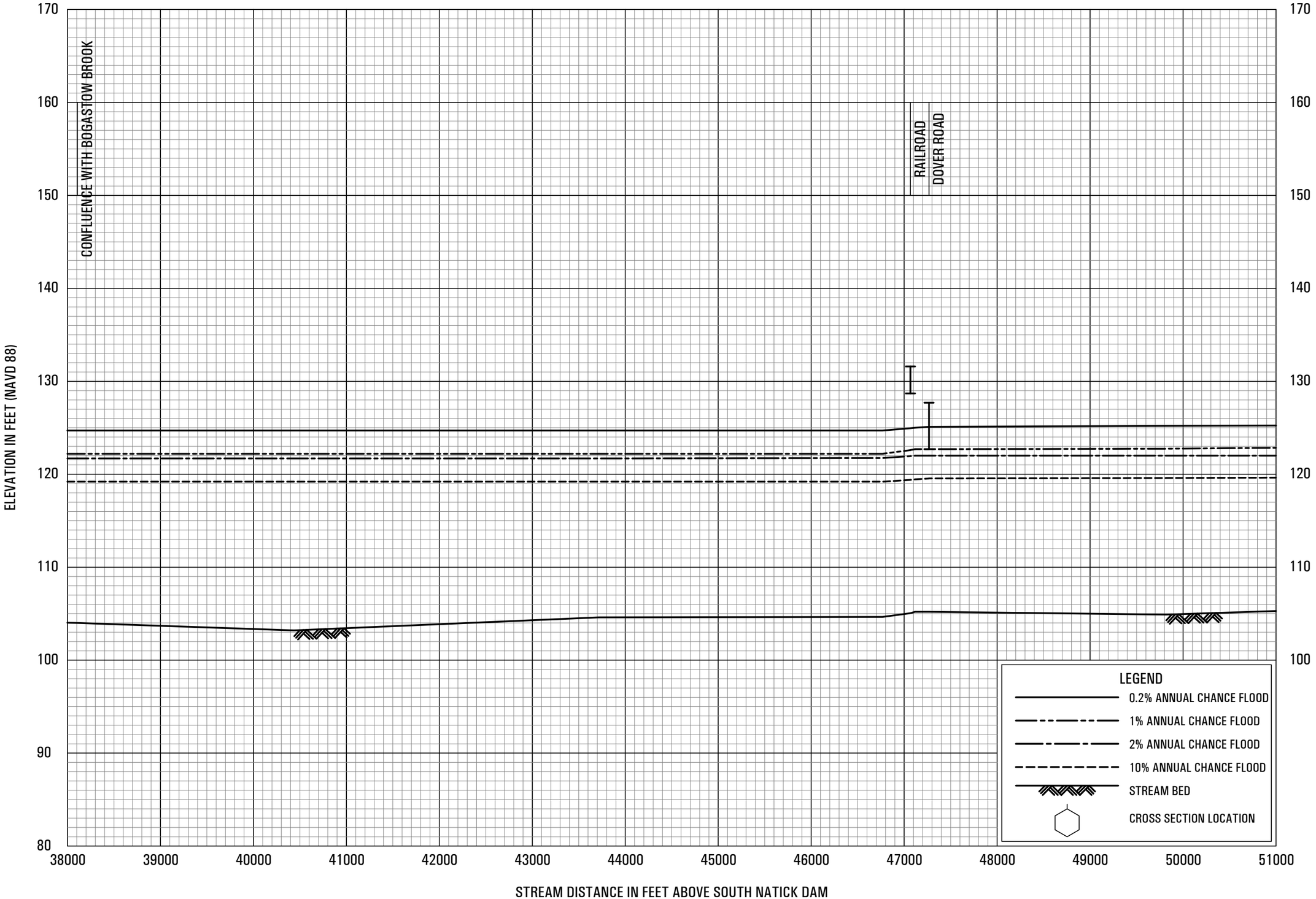

FLOOD PROFILES

CHARLES RIVER (UPPER REACH)

FEDERAL EMERGENCY MANAGEMENT AGENCY

NORFOLK COUNTY, MA

(ALL JURISDICTIONS)

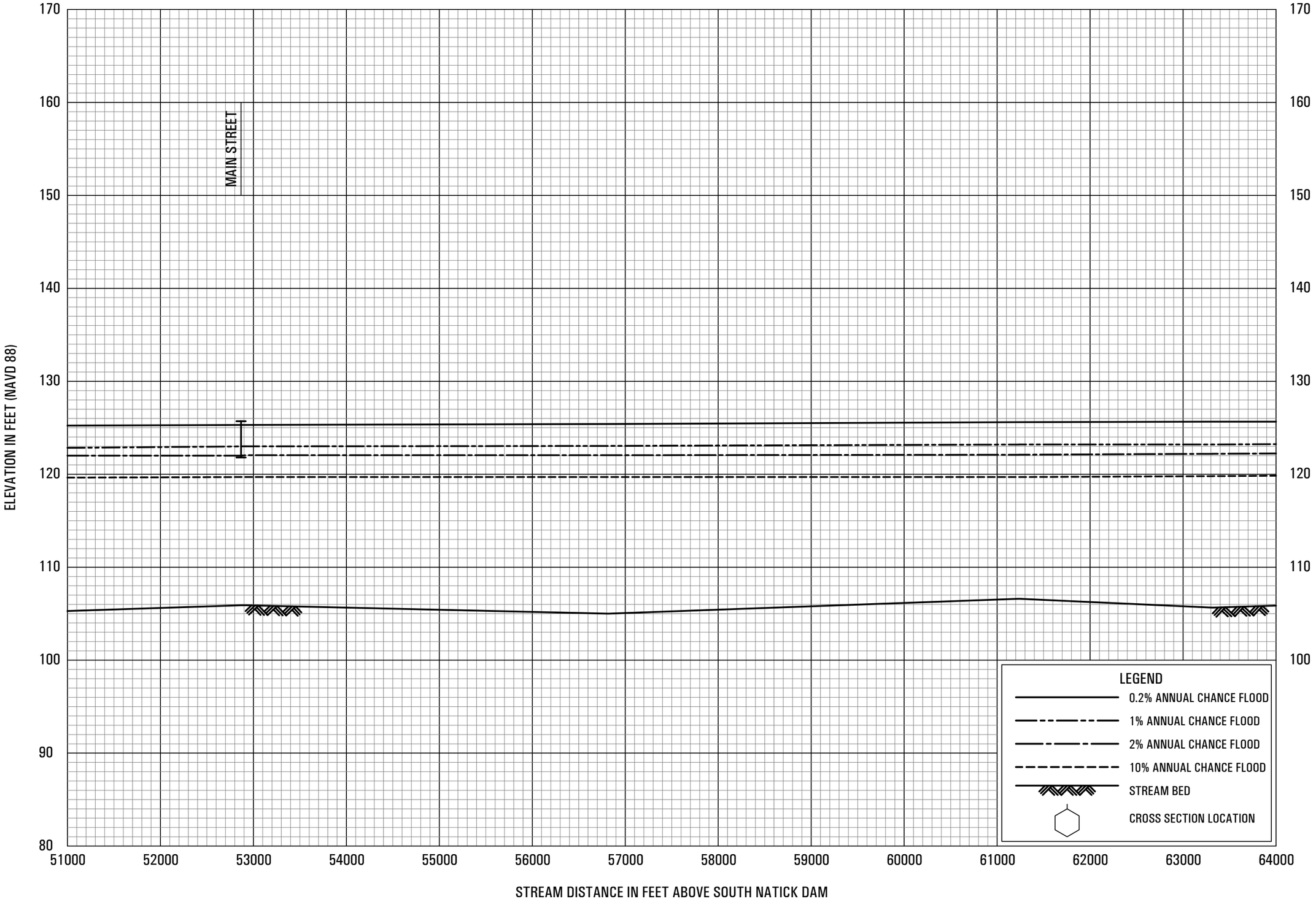

FLOOD PROFILES

CHARLES RIVER (UPPER REACH)

FEDERAL EMERGENCY MANAGEMENT AGENCY

NORFOLK COUNTY, MA

(ALL JURISDICTIONS)

051P

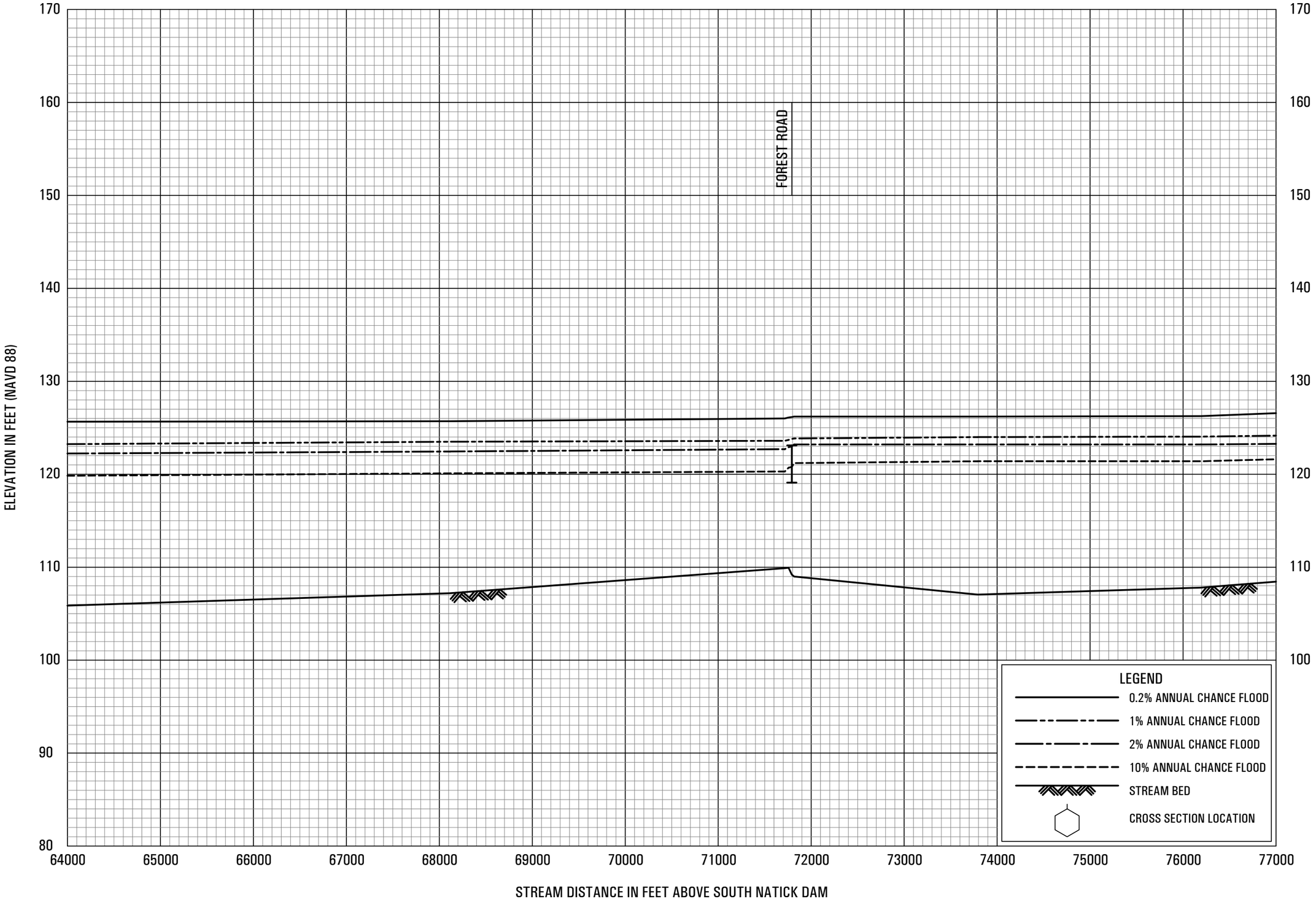

FLOOD PROFILES

CHARLES RIVER (UPPER REACH)

FEDERAL EMERGENCY MANAGEMENT AGENCY

NORFOLK COUNTY, MA

(ALL JURISDICTIONS)

052P

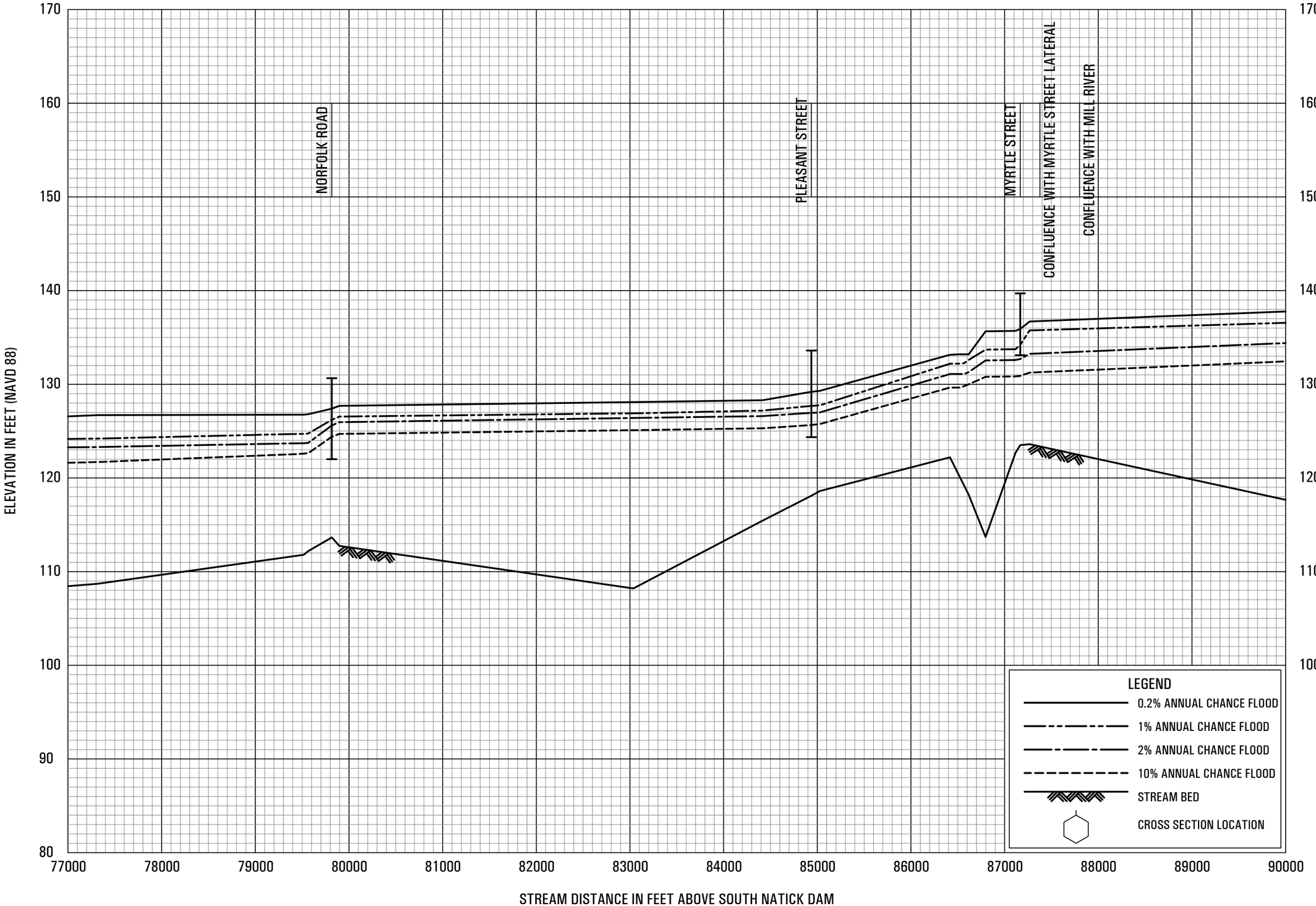

FLOOD PROFILES

CHARLES RIVER (UPPER REACH)

FEDERAL EMERGENCY MANAGEMENT AGENCY

NORFOLK COUNTY, MA

(ALL JURISDICTIONS)

053P

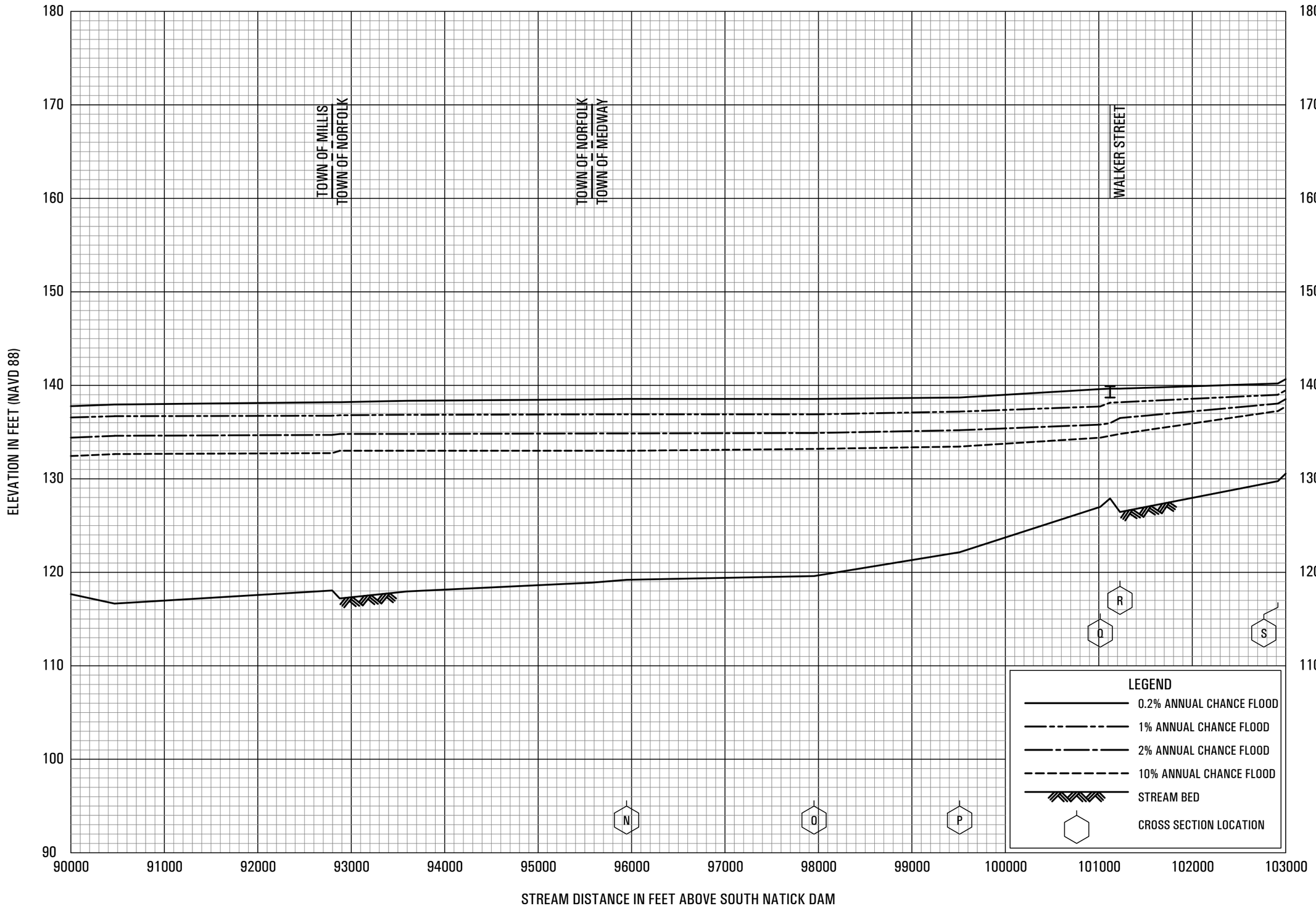

FLOOD PROFILES

CHARLES RIVER (UPPER REACH)

FEDERAL EMERGENCY MANAGEMENT AGENCY

NORFOLK COUNTY, MA

(ALL JURISDICTIONS)

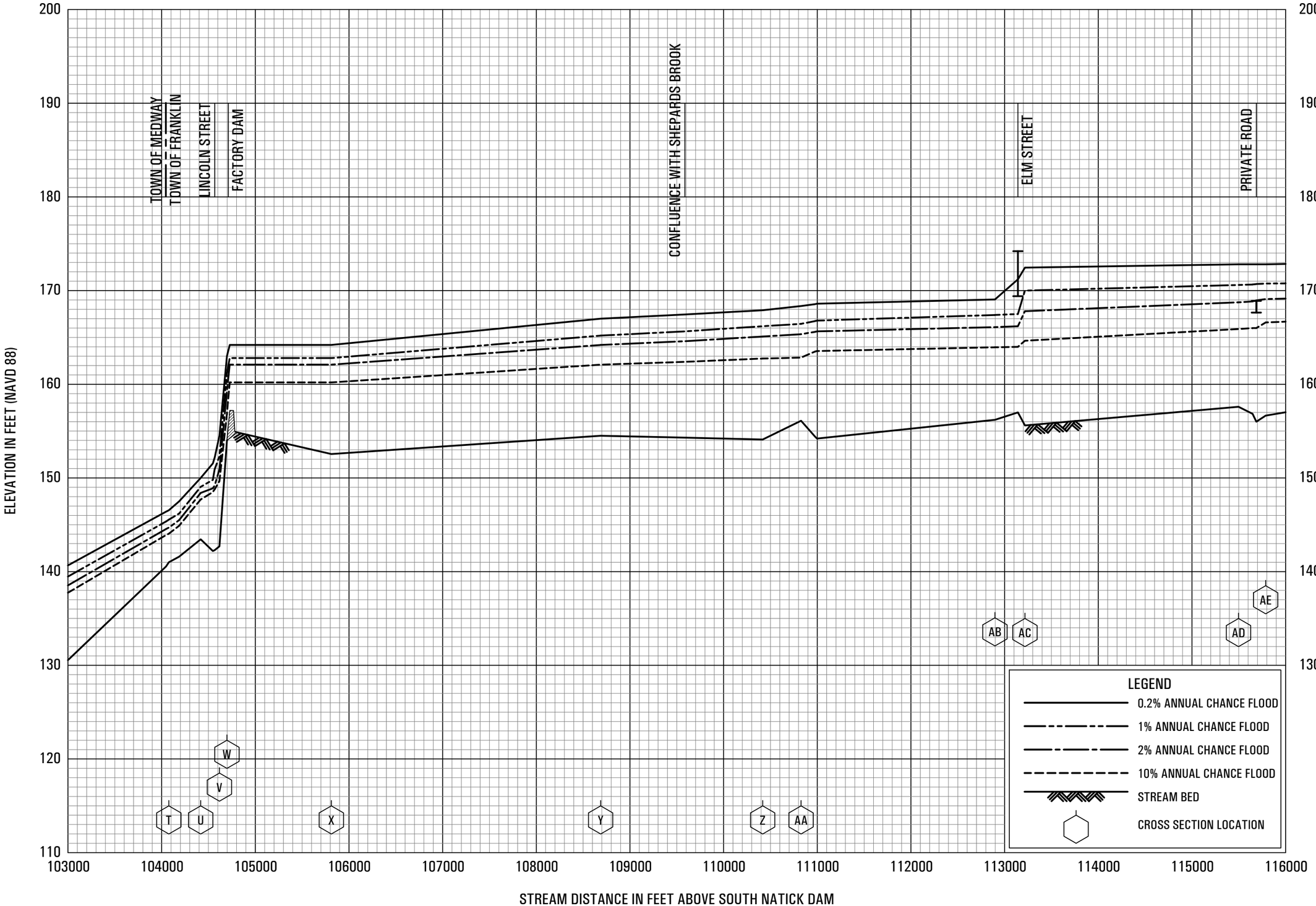

FLOOD PROFILES

CHARLES RIVER (UPPER REACH)

FEDERAL EMERGENCY MANAGEMENT AGENCY

NORFOLK COUNTY, MA

(ALL JURISDICTIONS)

055P

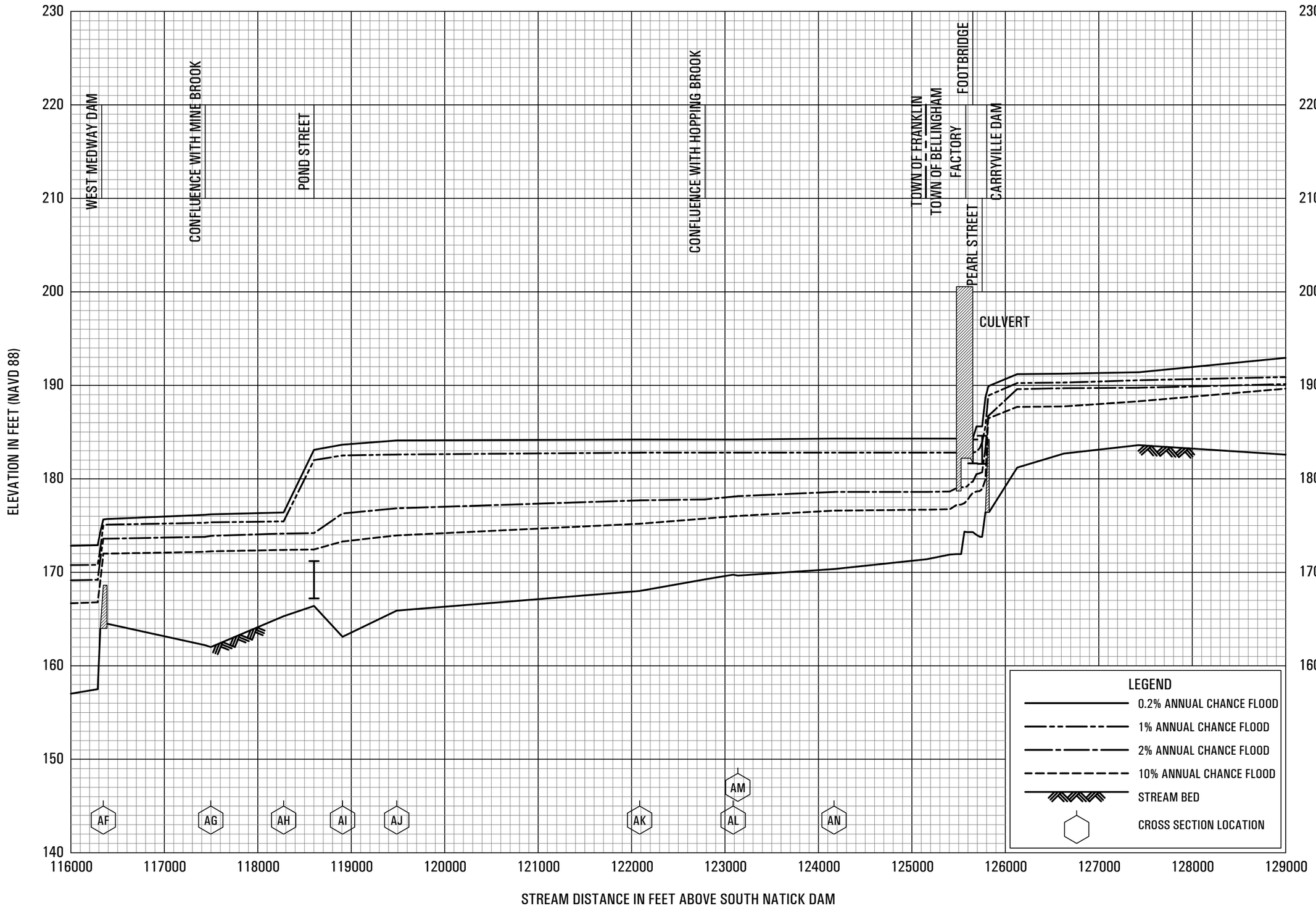

FLOOD PROFILES

CHARLES RIVER (UPPER REACH)

FEDERAL EMERGENCY MANAGEMENT AGENCY

NORFOLK COUNTY, MA

(ALL JURISDICTIONS)

056P

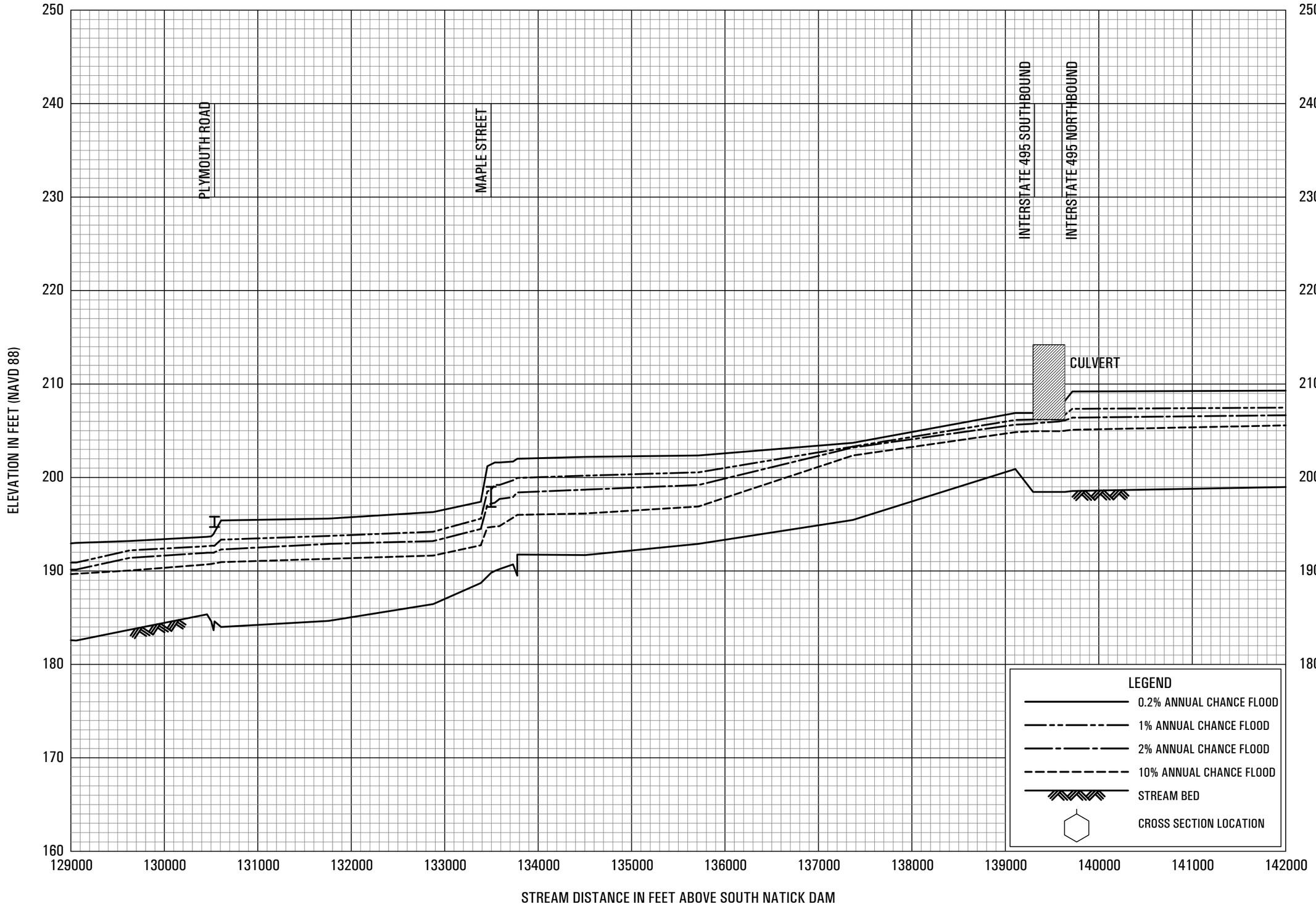

FLOOD PROFILES

CHARLES RIVER (UPPER REACH)

FEDERAL EMERGENCY MANAGEMENT AGENCY

NORFOLK COUNTY, MA

(ALL JURISDICTIONS)

057P

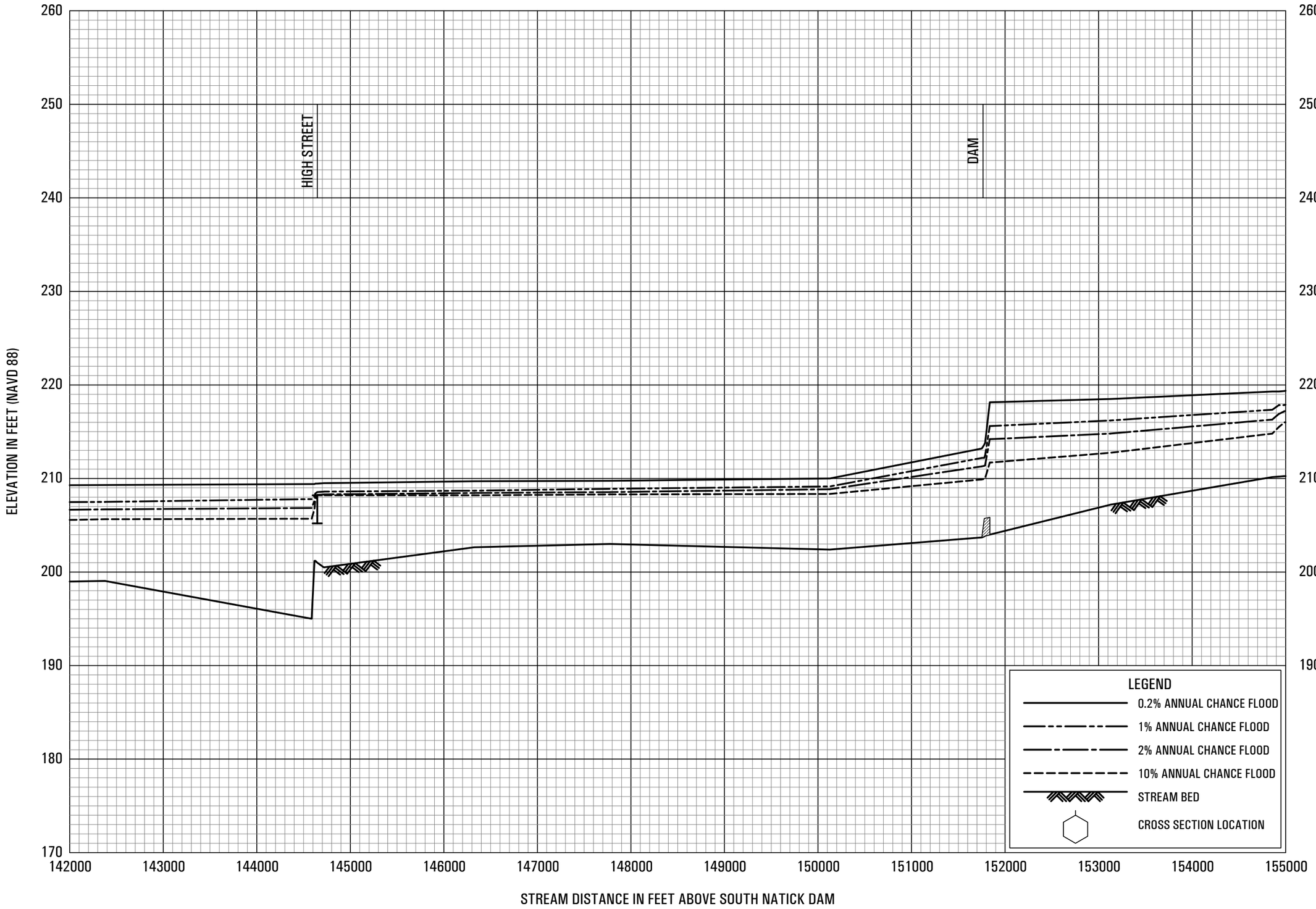

FLOOD PROFILES

CHARLES RIVER (UPPER REACH)

FEDERAL EMERGENCY MANAGEMENT AGENCY

NORFOLK COUNTY, MA

(ALL JURISDICTIONS)

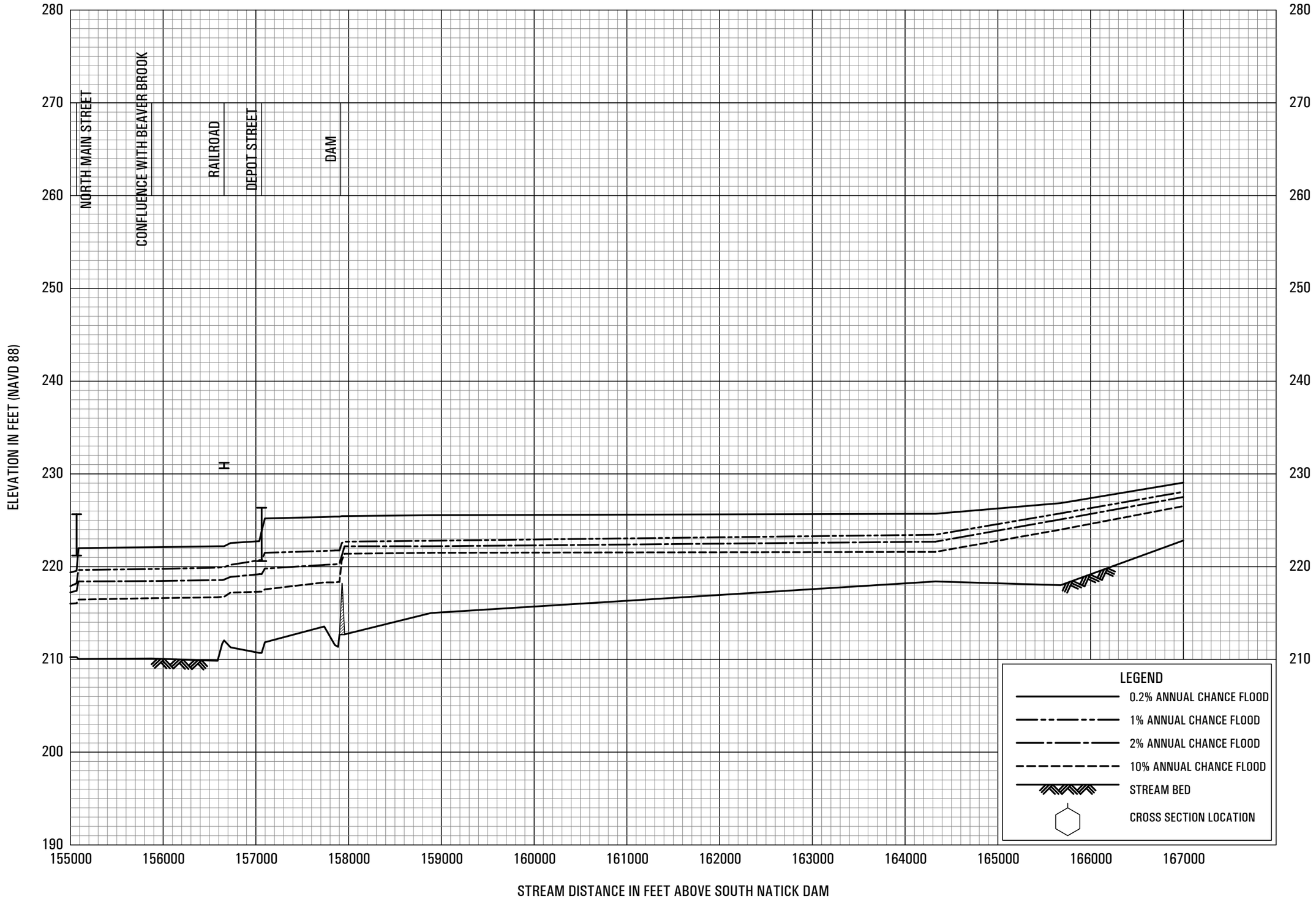

FLOOD PROFILES

CHARLES RIVER (UPPER REACH)

FEDERAL EMERGENCY MANAGEMENT AGENCY

NORFOLK COUNTY, MA

(ALL JURISDICTIONS)

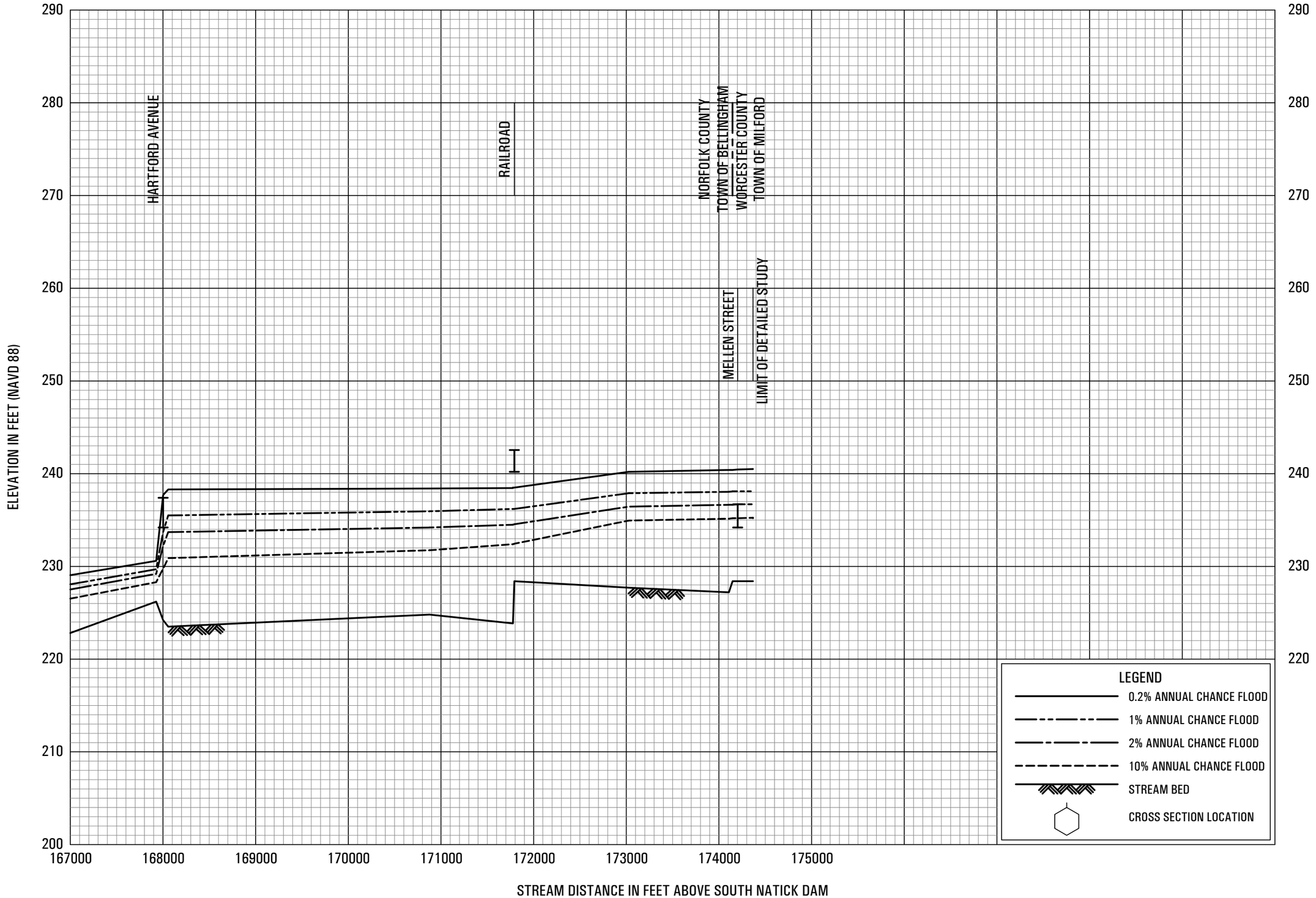

FLOOD PROFILES

CHARLES RIVER (UPPER REACH)

FEDERAL EMERGENCY MANAGEMENT AGENCY

NORFOLK COUNTY, MA

(ALL JURISDICTIONS)

060P

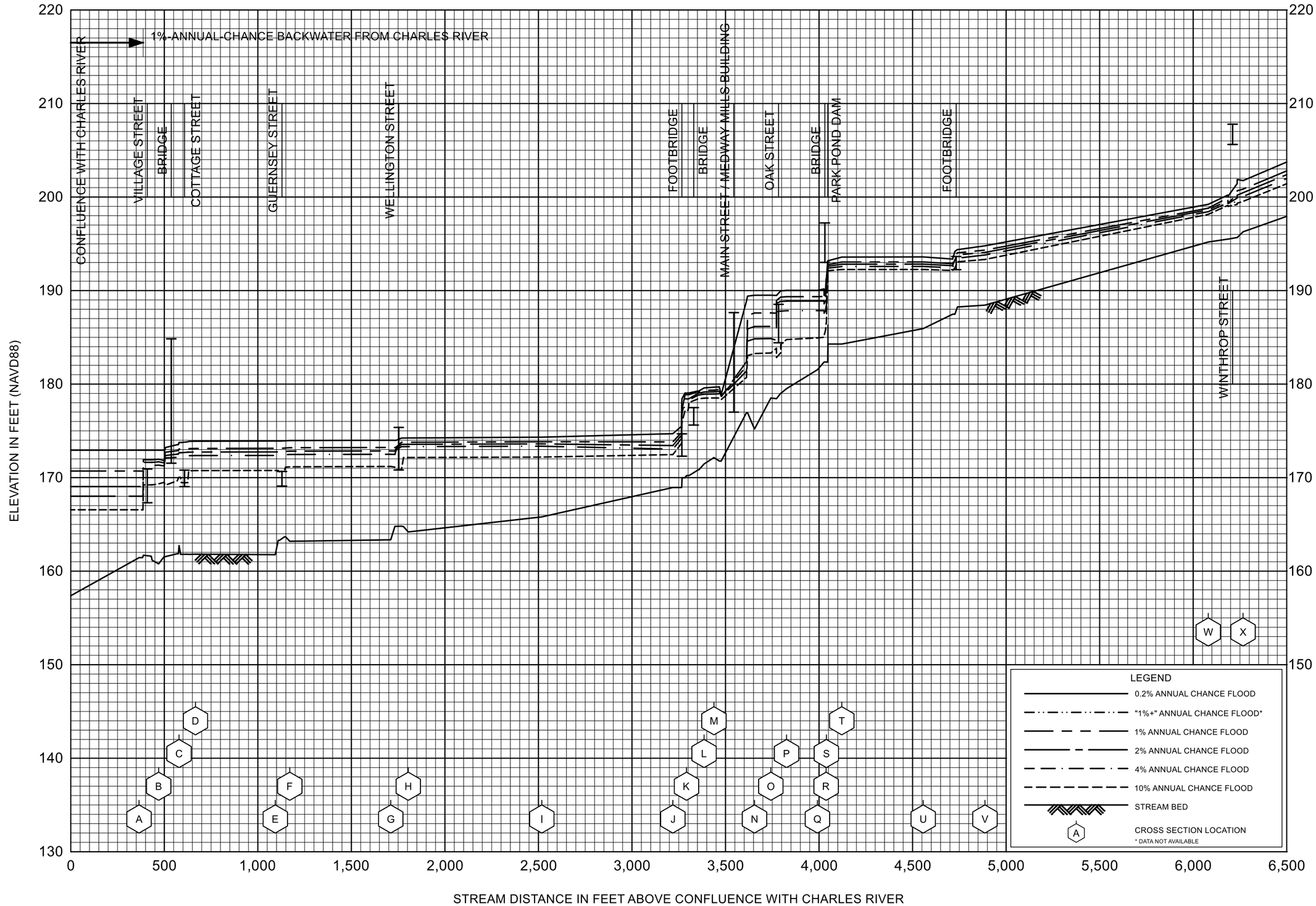

FLOOD PROFILES

CHICKEN BROOK

FEDERAL EMERGENCY MANAGEMENT AGENCY

NORFOLK COUNTY, MA

(ALL JURISDICTIONS)

061P

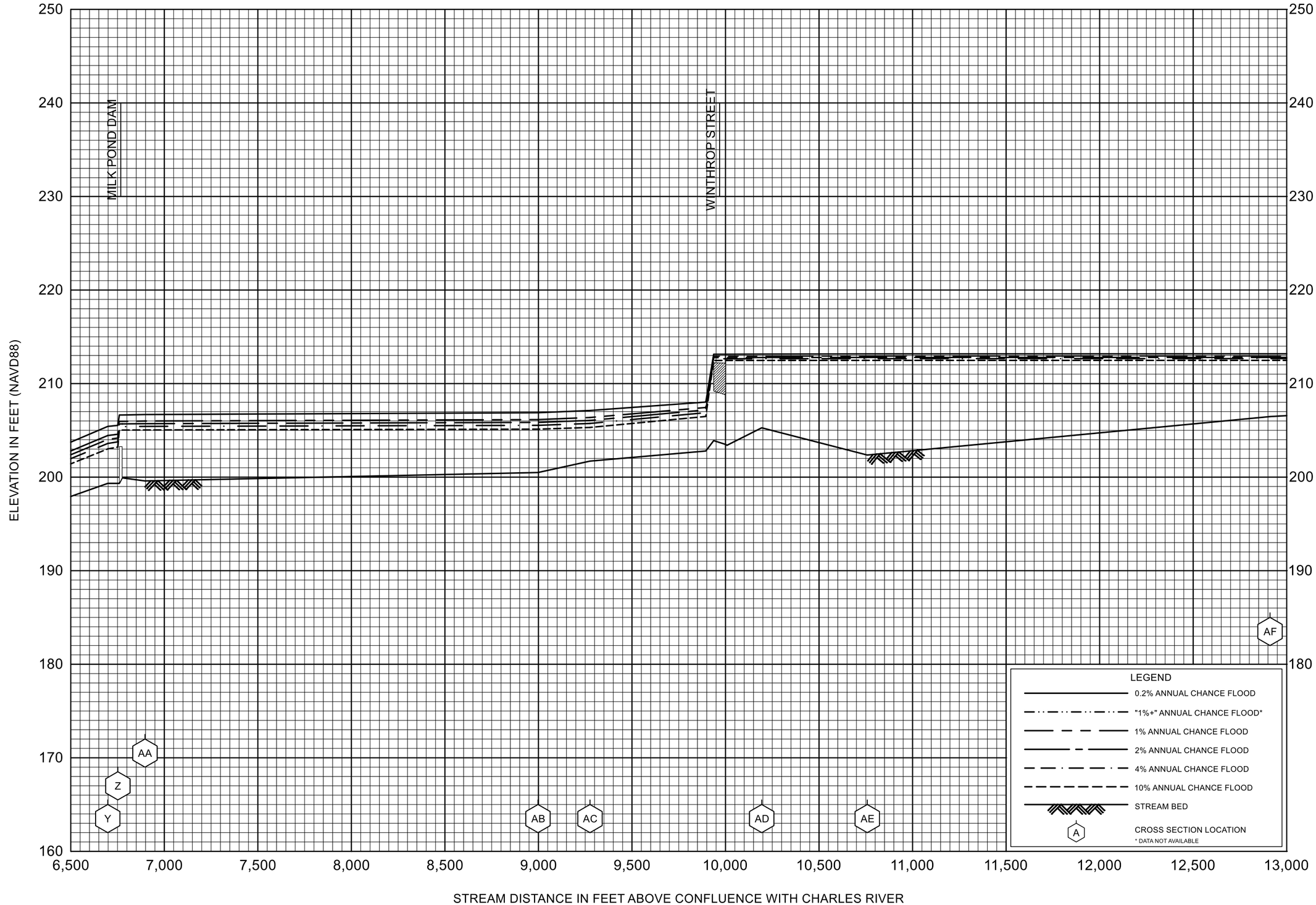

FLOOD PROFILES

CHICKEN BROOK

FEDERAL EMERGENCY MANAGEMENT AGENCY

NORFOLK COUNTY, MA

(ALL JURISDICTIONS)

062P

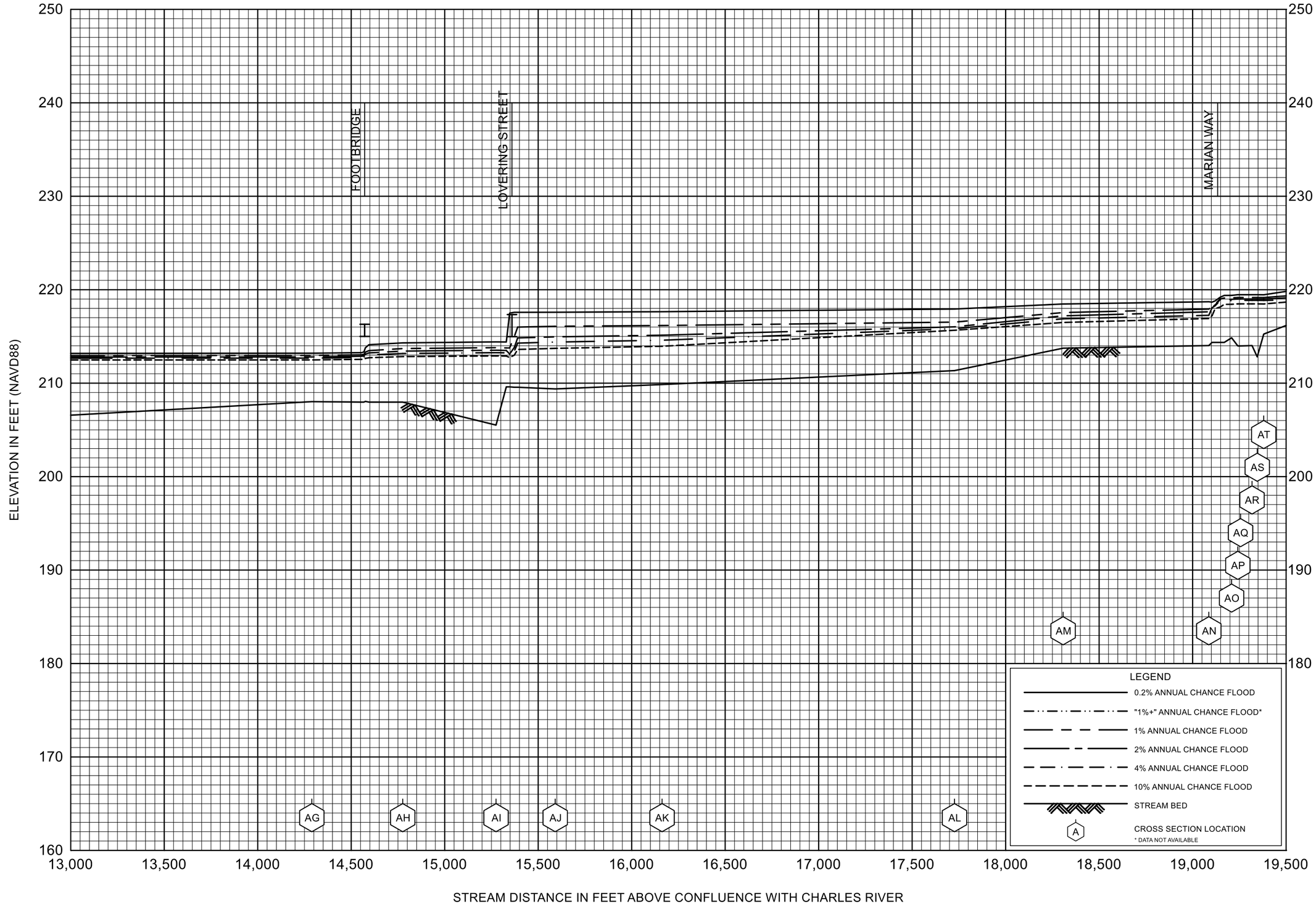

FLOOD PROFILES

CHICKEN BROOK

FEDERAL EMERGENCY MANAGEMENT AGENCY

NORFOLK COUNTY, MA

(ALL JURISDICTIONS)

063P

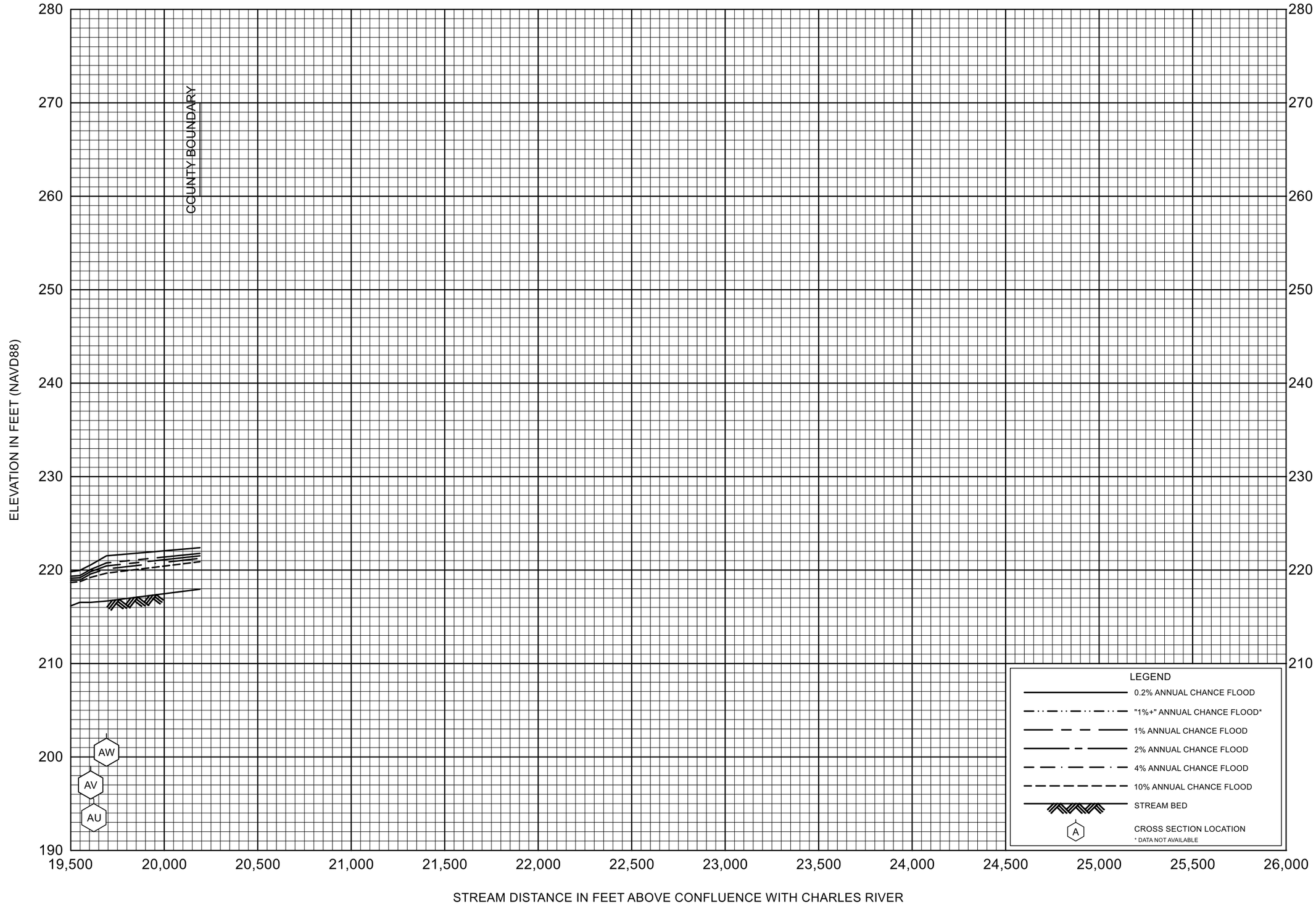

FLOOD PROFILES

CHICKEN BROOK

FEDERAL EMERGENCY MANAGEMENT AGENCY

NORFOLK COUNTY, MA

(ALL JURISDICTIONS)

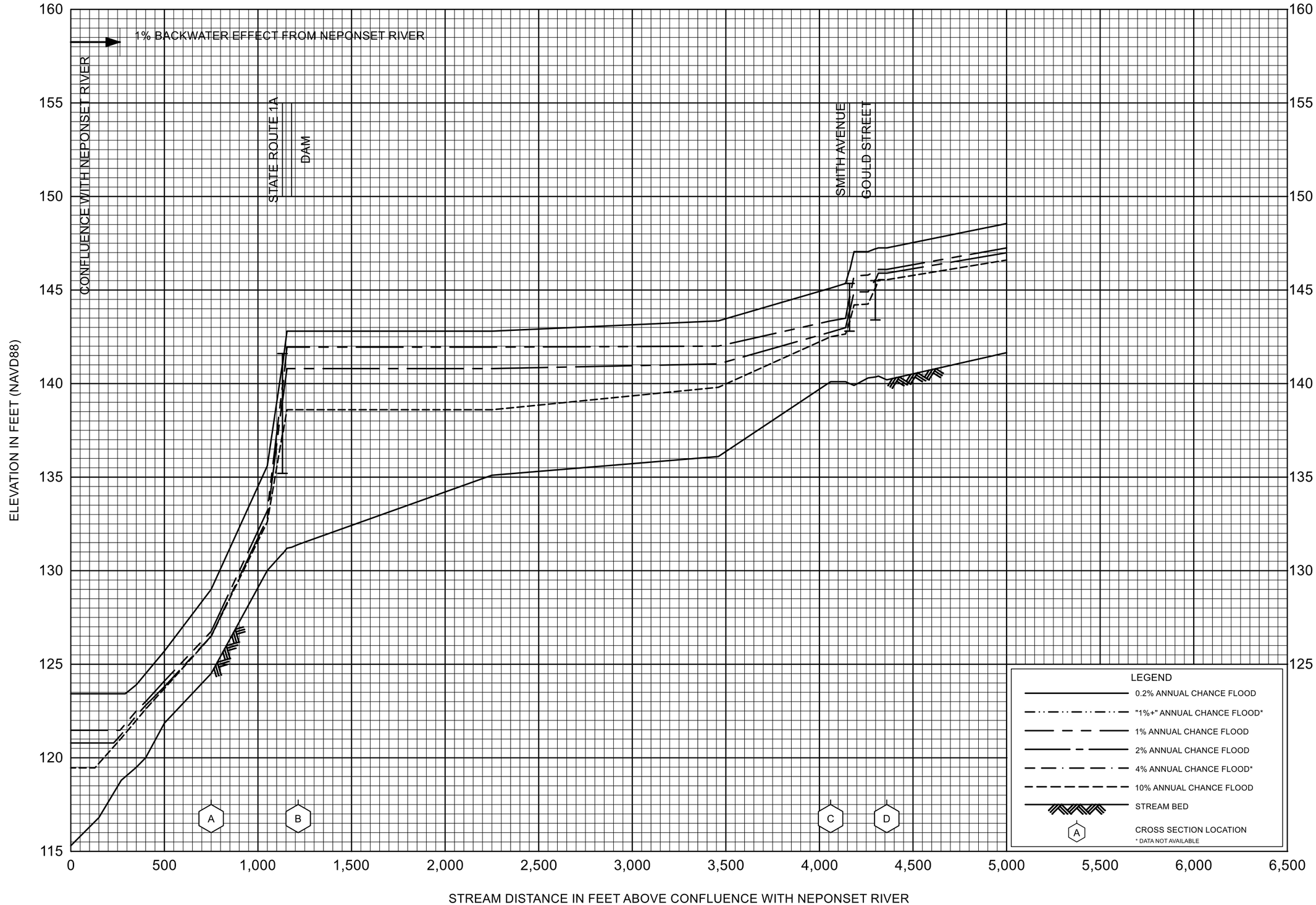

FLOOD PROFILES

COBB'S BROOK

FEDERAL EMERGENCY MANAGEMENT AGENCY

NORFOLK COUNTY, MA

(ALL JURISDICTIONS)

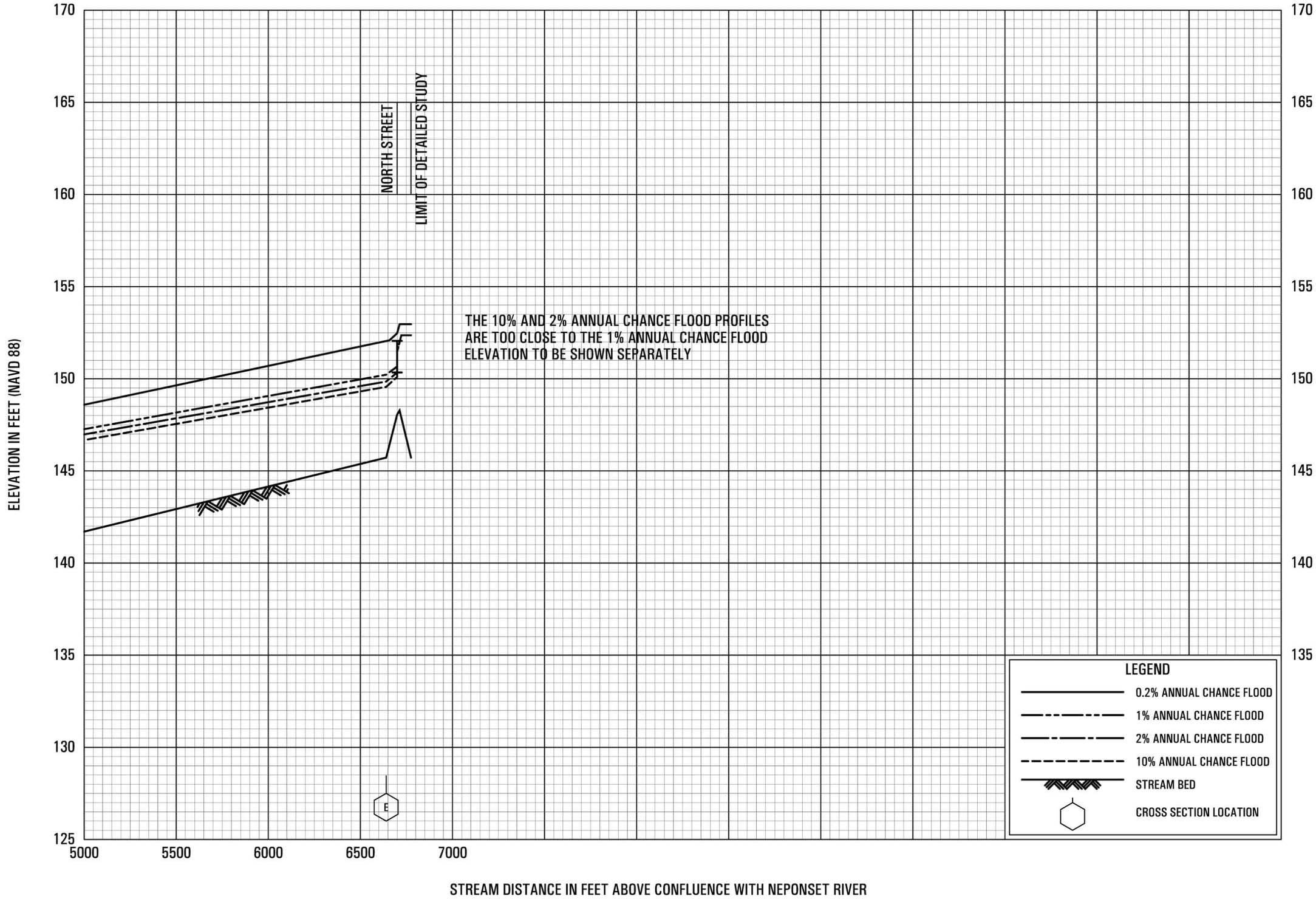

FLOOD PROFILES

COBB'S BROOK

FEDERAL EMERGENCY MANAGEMENT AGENCY

NORFOLK COUNTY, MA

(ALL JURISDICTIONS)

066P

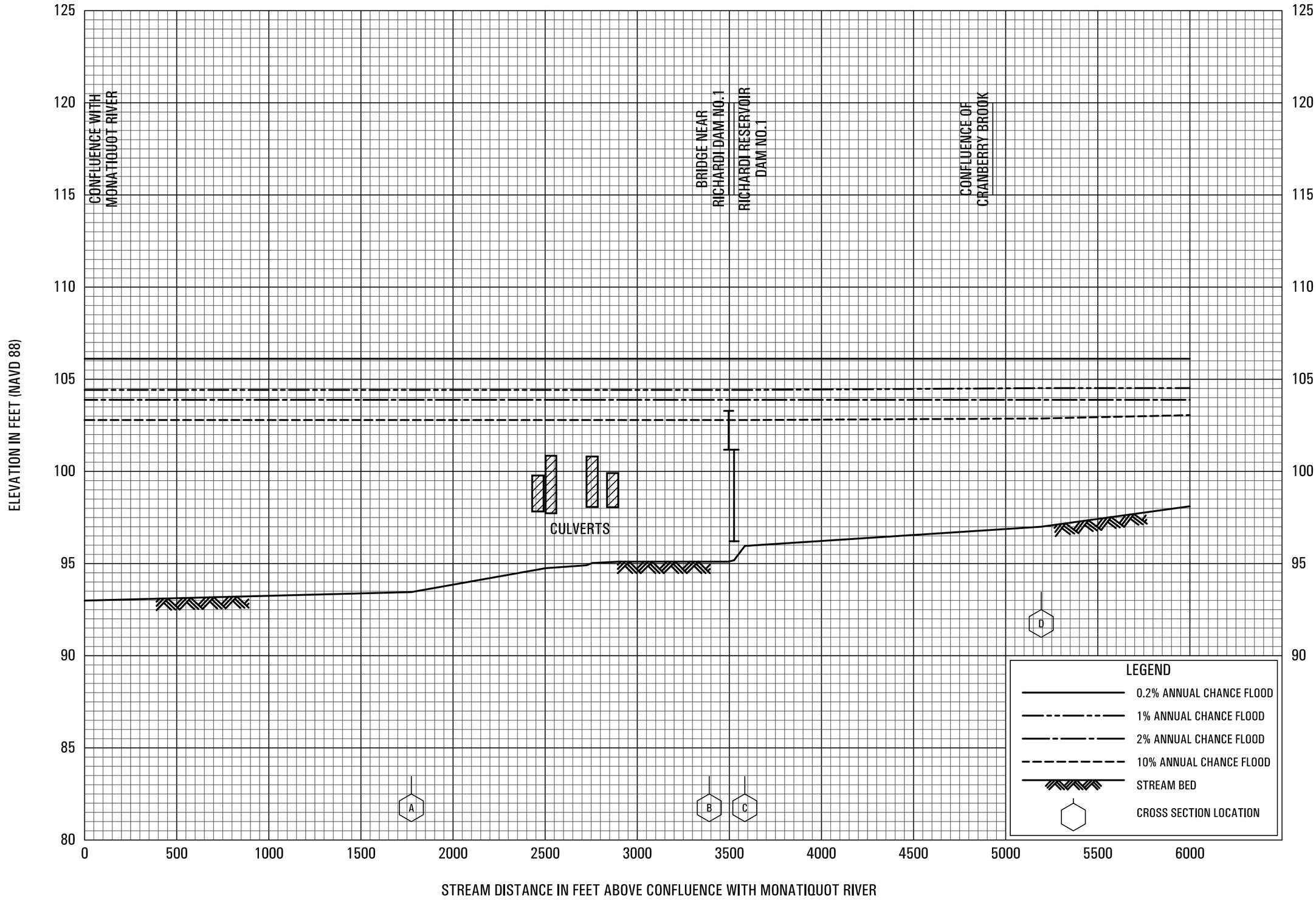

FLOOD PROFILES

COCHATO RIVER/TROUT BROOK

FEDERAL EMERGENCY MANAGEMENT AGENCY

NORFOLK COUNTY, MA

(ALL JURISDICTIONS)

067P

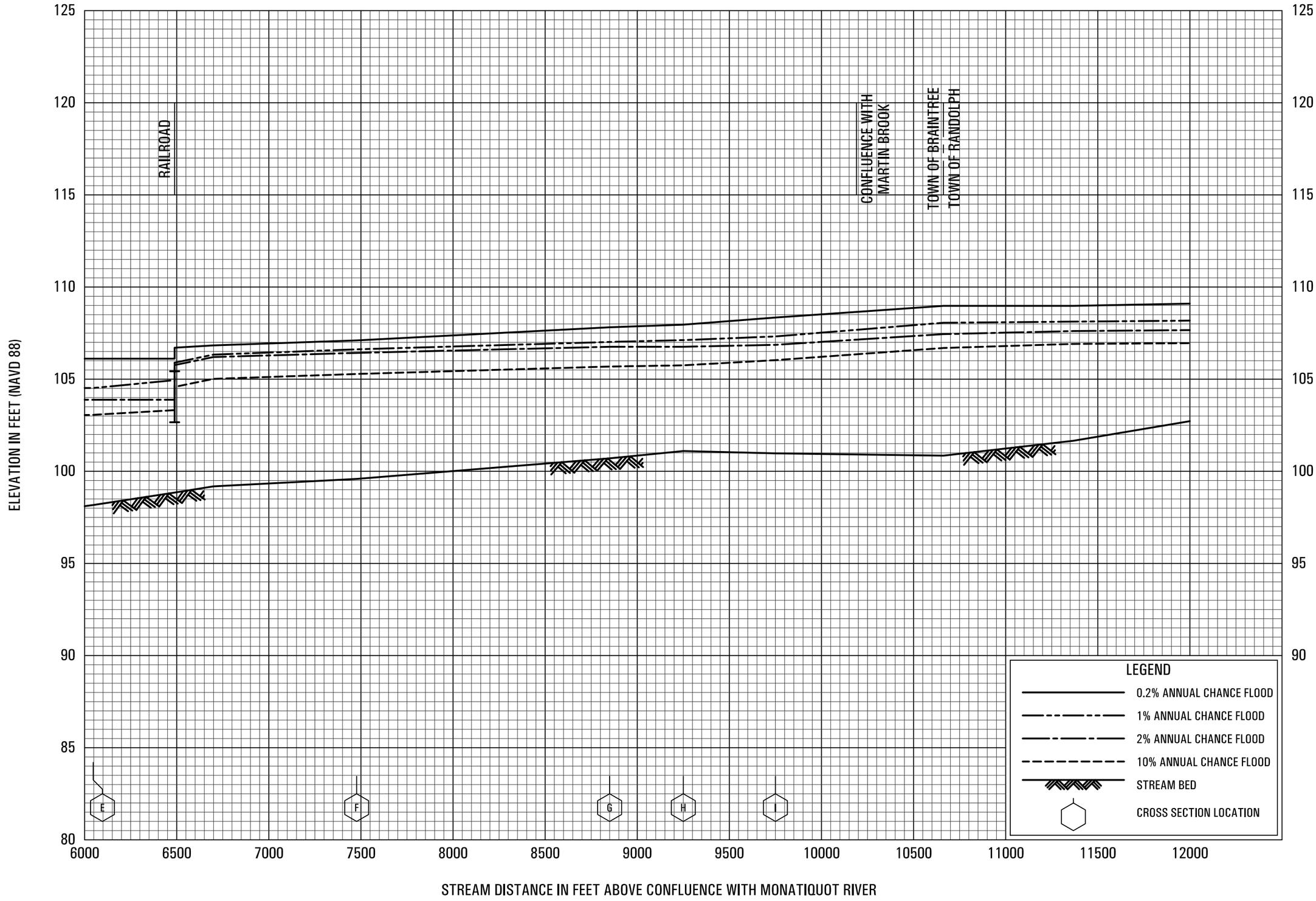

FLOOD PROFILES

COCHATO RIVER/TROUT BROOK

FEDERAL EMERGENCY MANAGEMENT AGENCY

NORFOLK COUNTY, MA

(ALL JURISDICTIONS)

068P

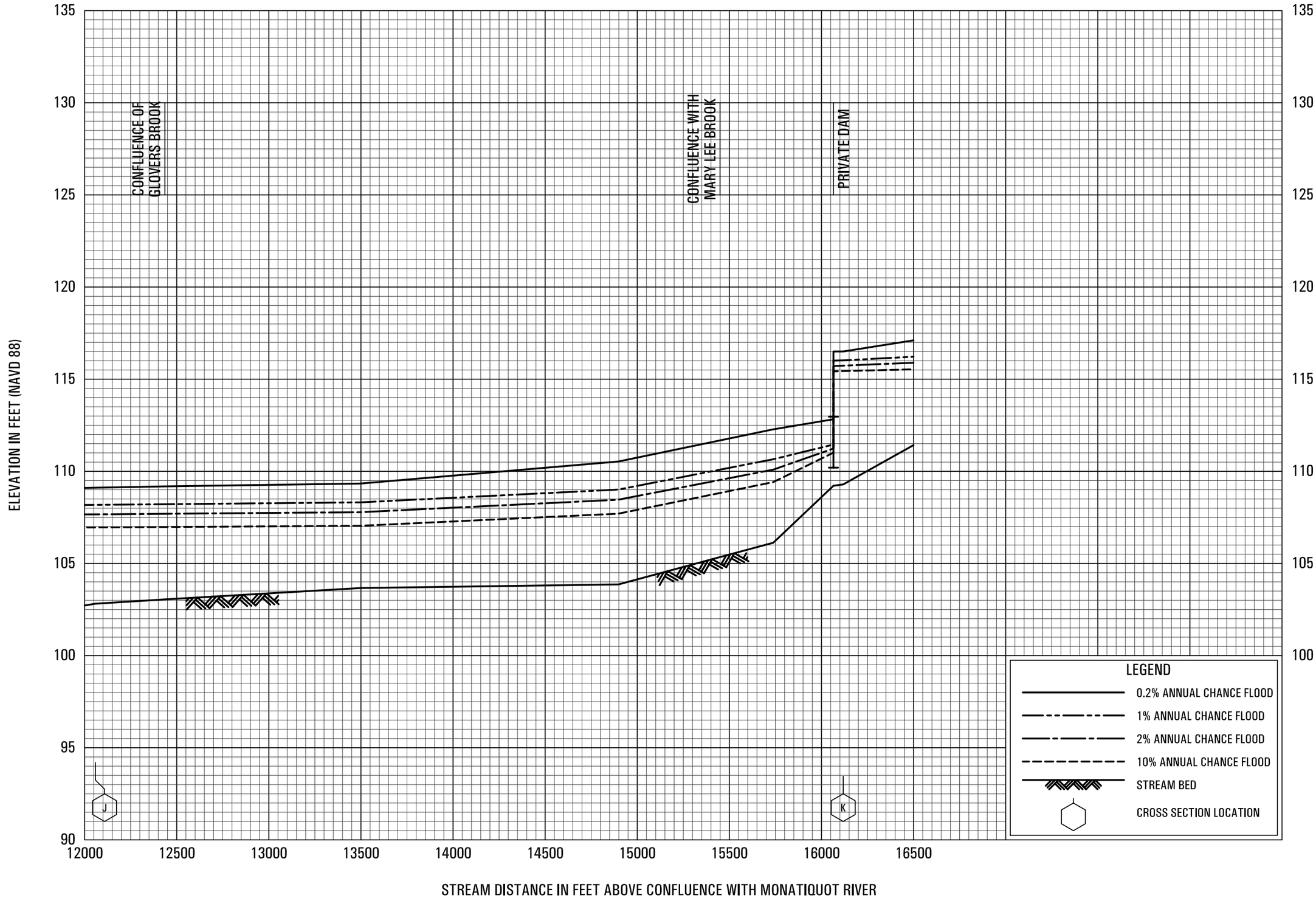

FLOOD PROFILES

COCHATO RIVER/TROUT BROOK

FEDERAL EMERGENCY MANAGEMENT AGENCY

NORFOLK COUNTY, MA

(ALL JURISDICTIONS)

069P

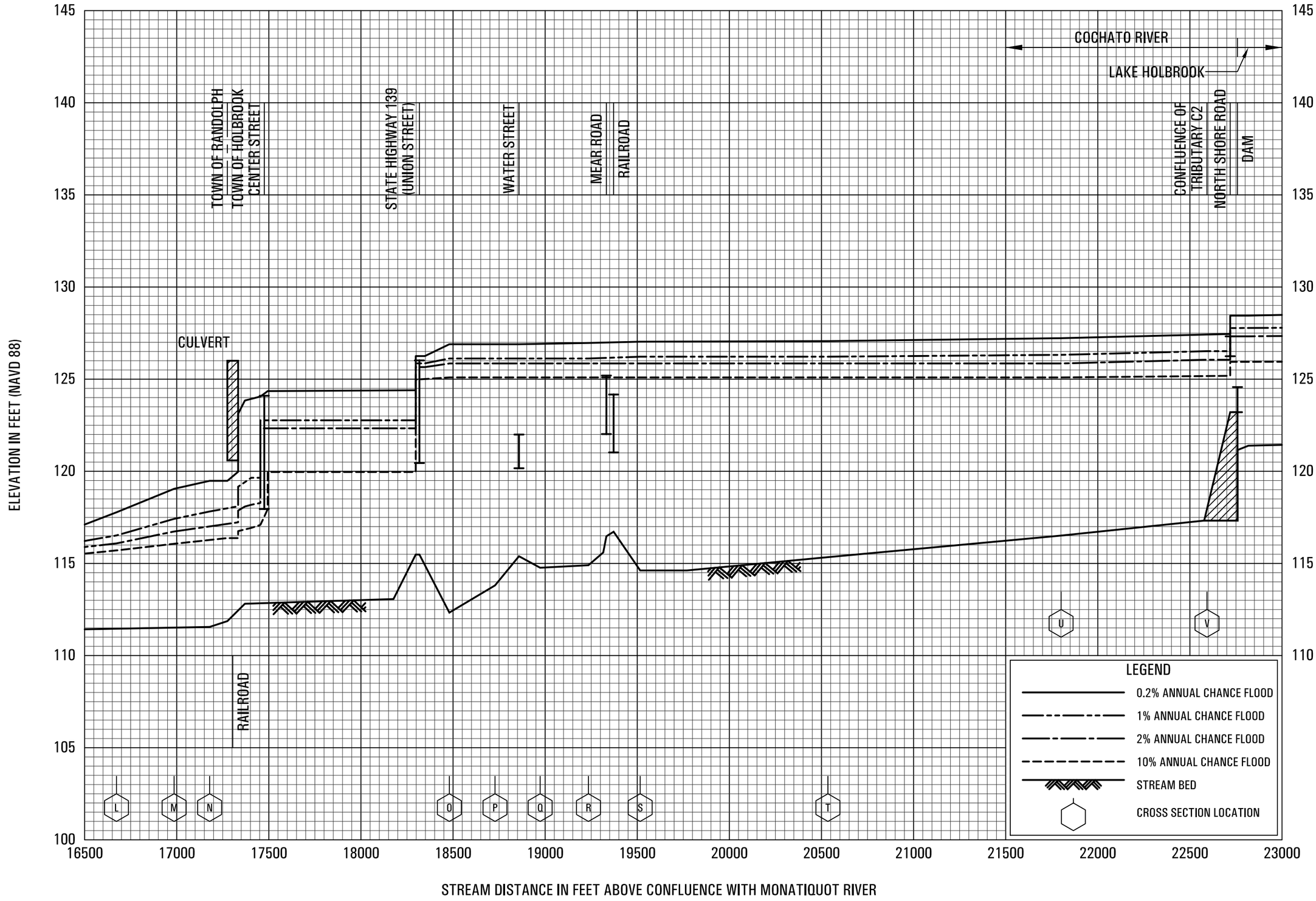

FLOOD PROFILES

COCHATO RIVER/TROUT BROOK

FEDERAL EMERGENCY MANAGEMENT AGENCY

NORFOLK COUNTY, MA

(ALL JURISDICTIONS)

070P

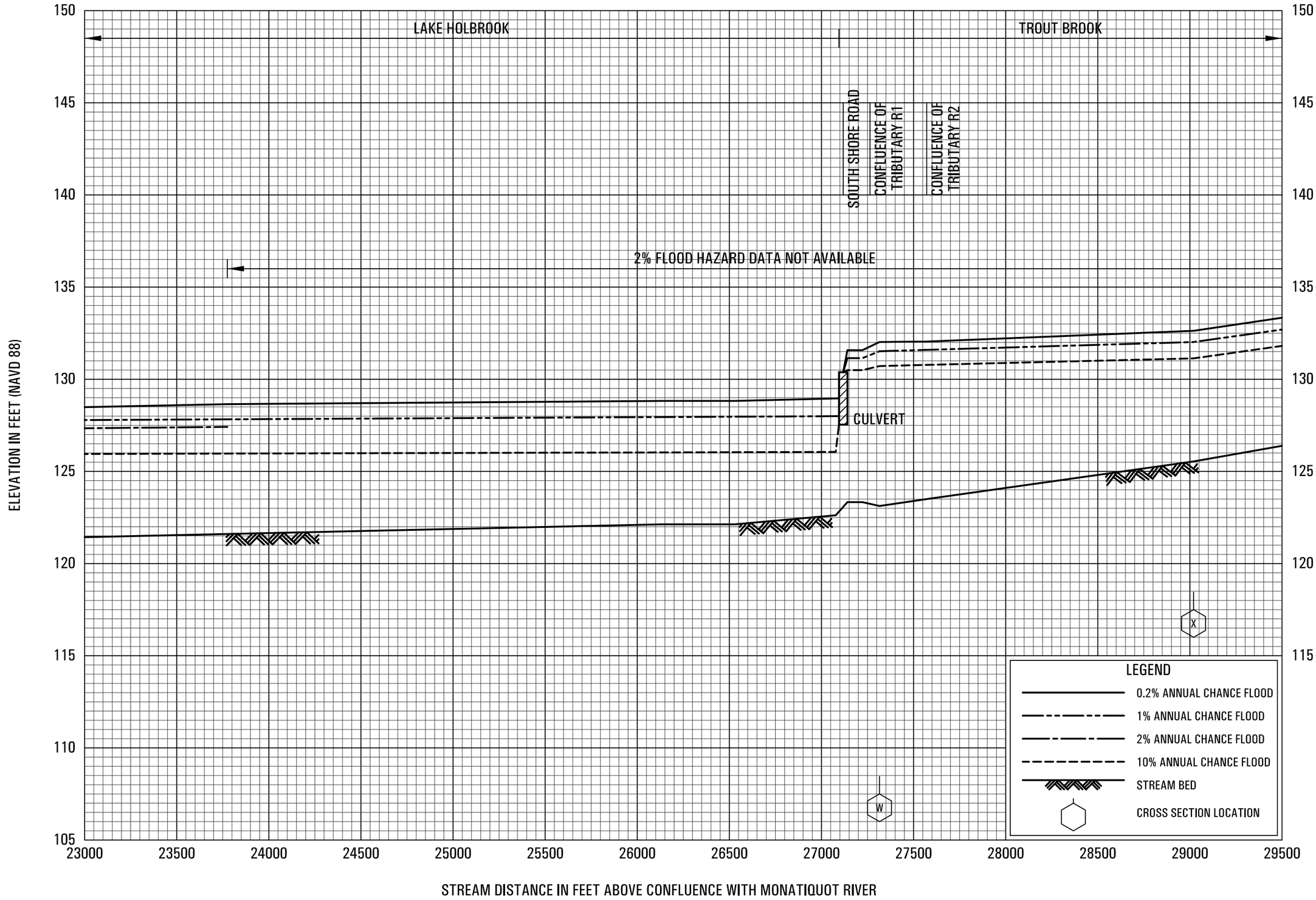

FLOOD PROFILES

COCHATO RIVER/TROUT BROOK

FEDERAL EMERGENCY MANAGEMENT AGENCY

NORFOLK COUNTY, MA

(ALL JURISDICTIONS)

071P

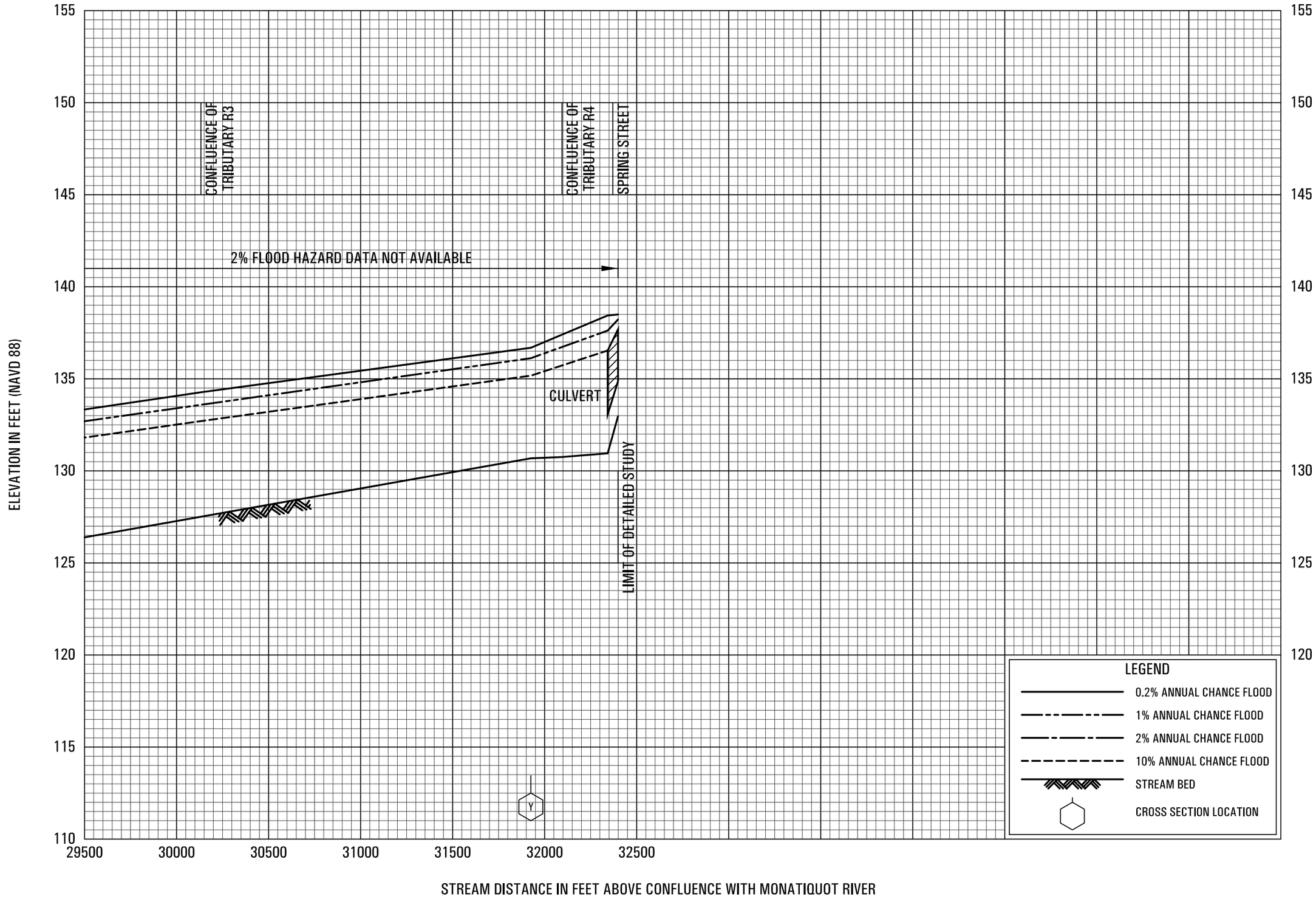

FLOOD PROFILES

COCHATO RIVER/TROUT BROOK

FEDERAL EMERGENCY MANAGEMENT AGENCY

NORFOLK COUNTY, MA

(ALL JURISDICTIONS)

072P

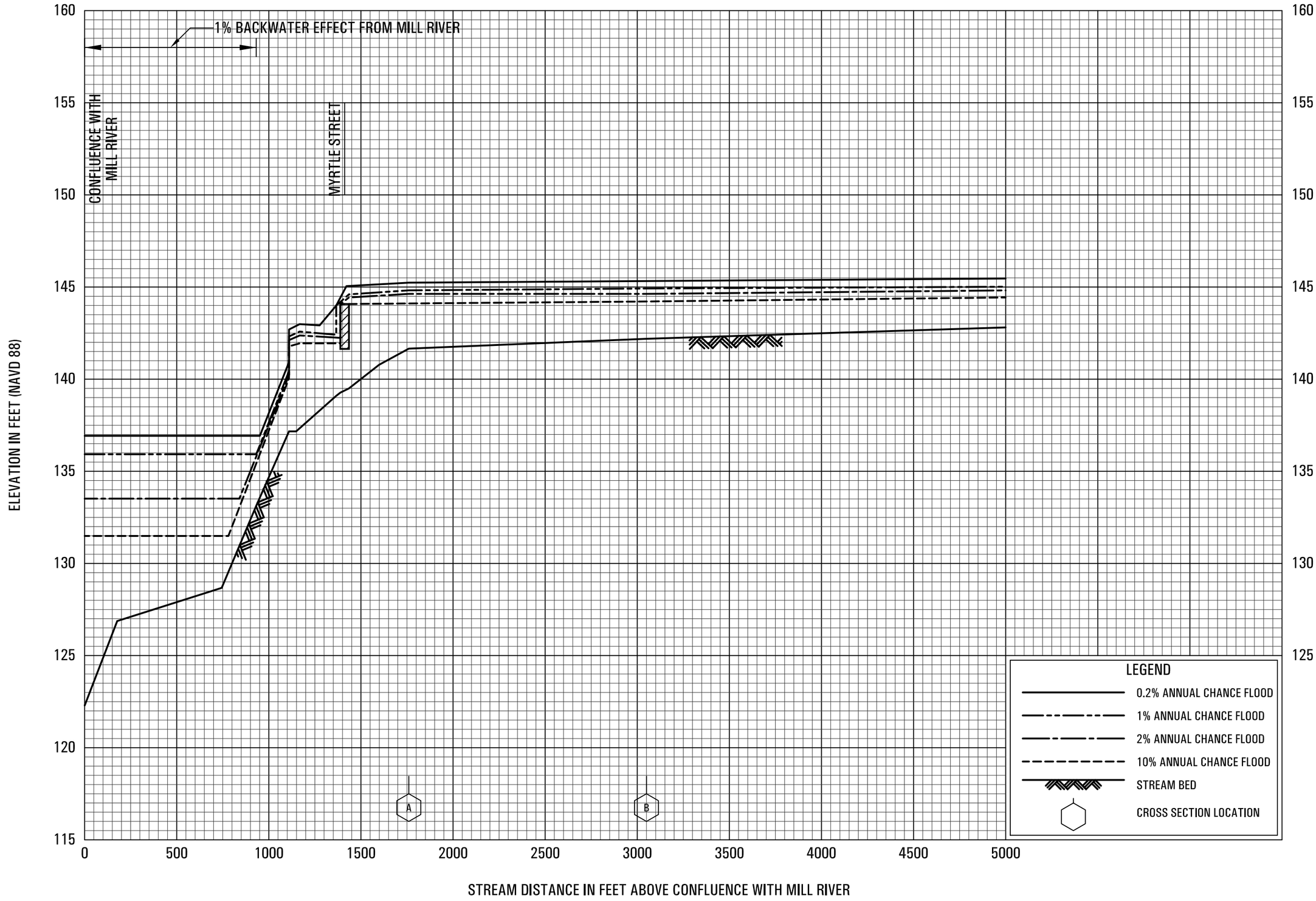

FLOOD PROFILES

CRESS BROOK

FEDERAL EMERGENCY MANAGEMENT AGENCY

NORFOLK COUNTY, MA

(ALL JURISDICTIONS)

073P

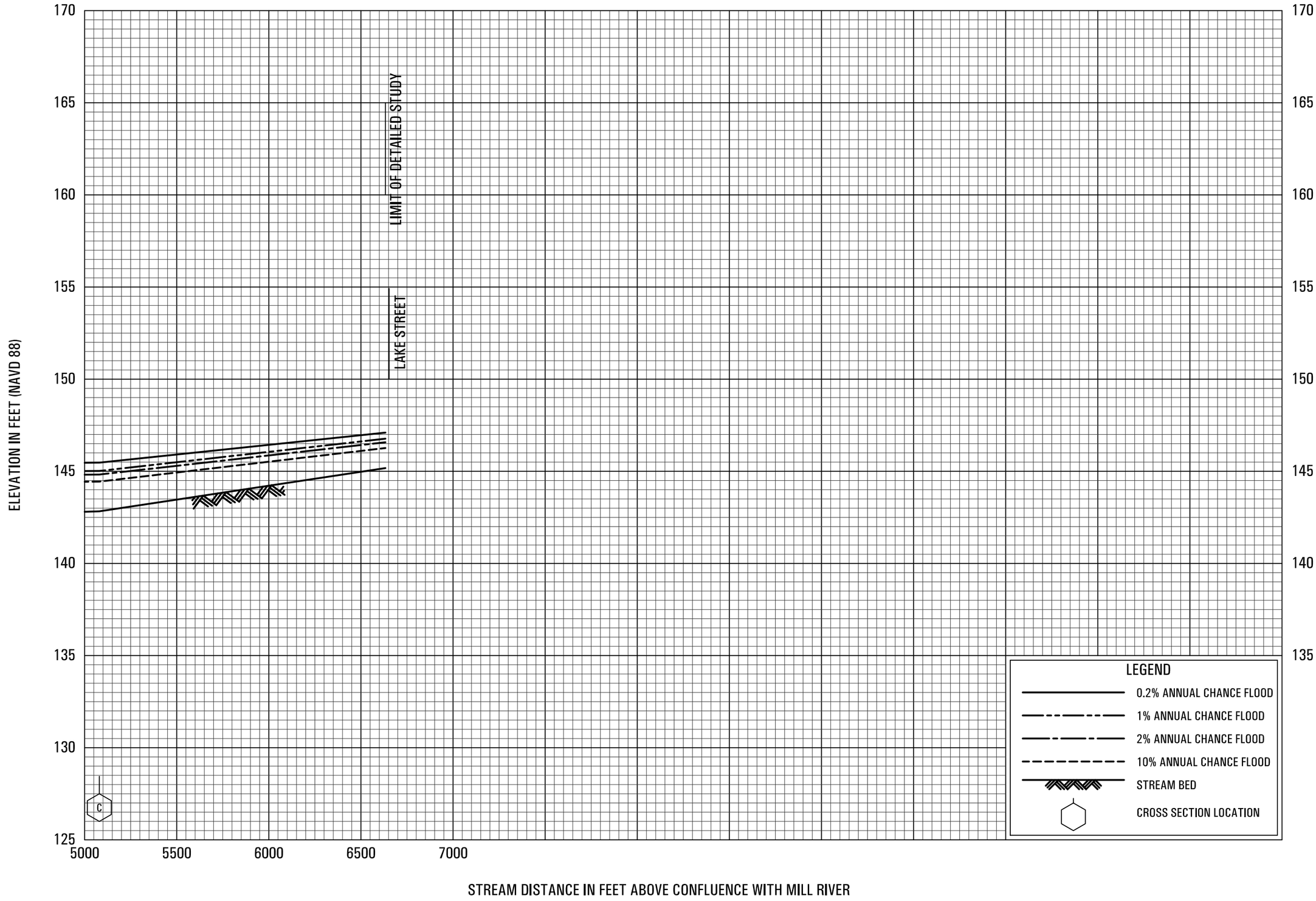

FLOOD PROFILES

CRESS BROOK

FEDERAL EMERGENCY MANAGEMENT AGENCY

NORFOLK COUNTY, MA

(ALL JURISDICTIONS)

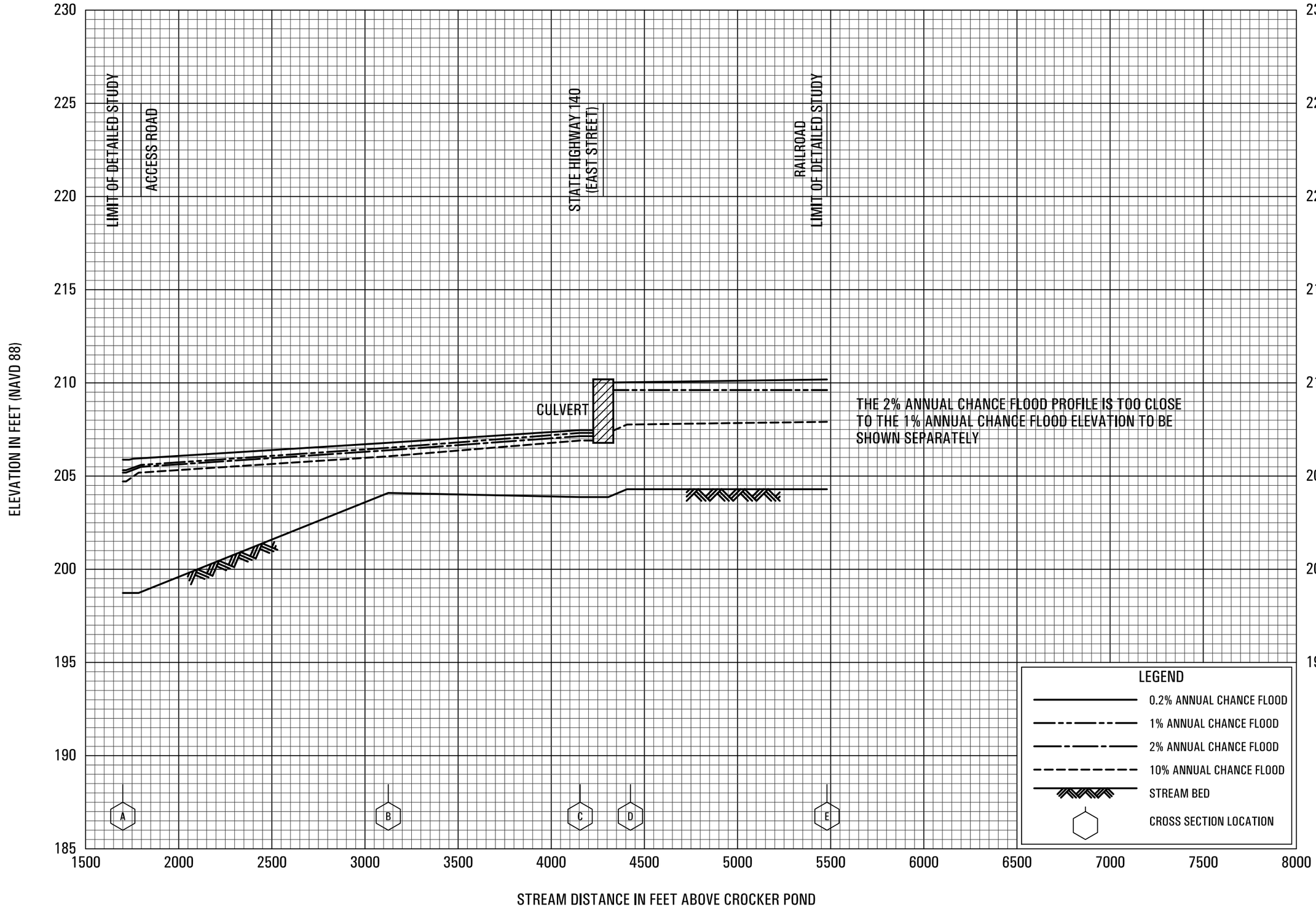

FLOOD PROFILES

CROCKER BROOK

FEDERAL EMERGENCY MANAGEMENT AGENCY

NORFOLK COUNTY, MA

(ALL JURISDICTIONS)

075P

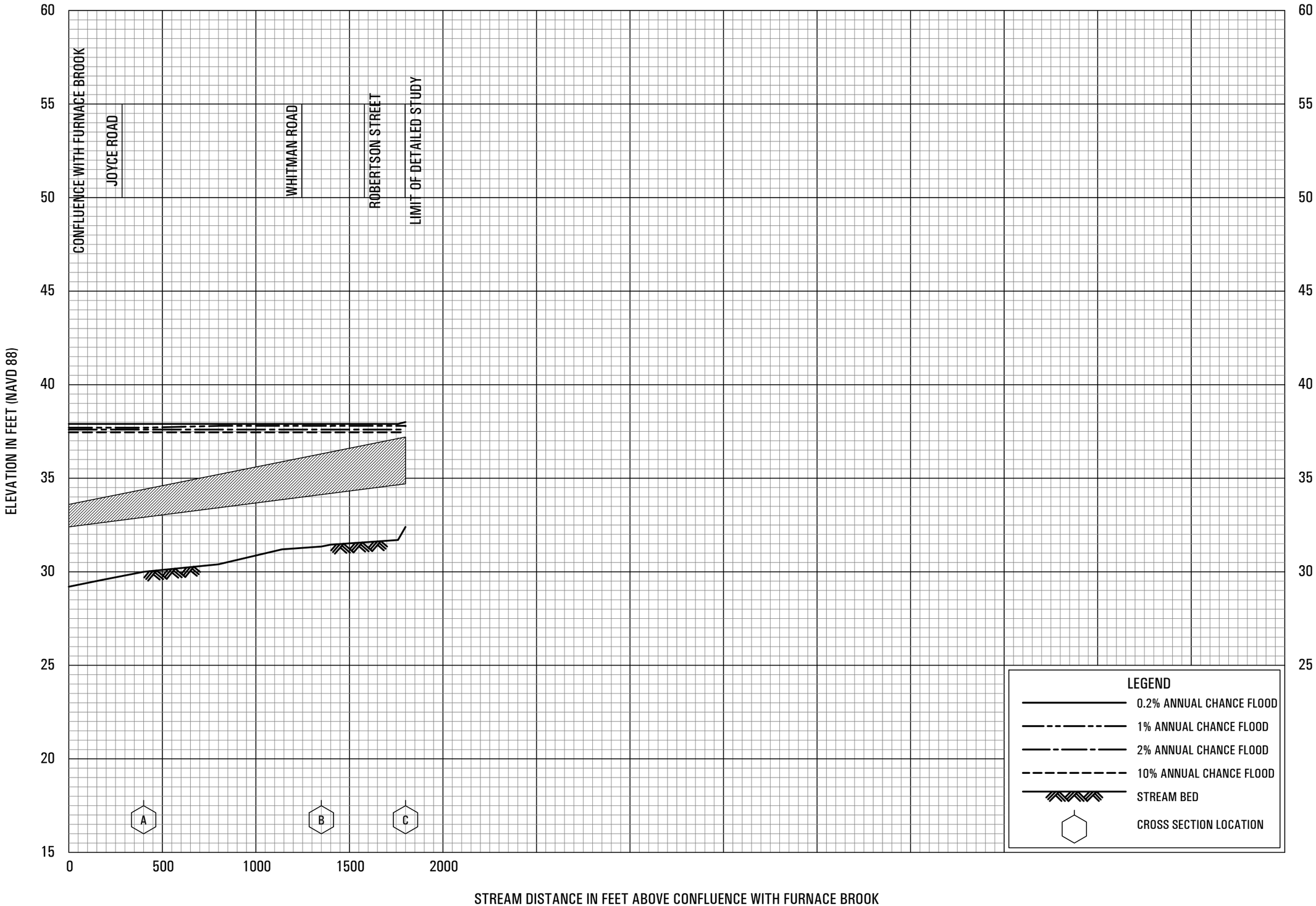

FLOOD PROFILES

CUNNINGHAM BROOK

FEDERAL EMERGENCY MANAGEMENT AGENCY

NORFOLK COUNTY, MA,

(ALL JURISDICTIONS)

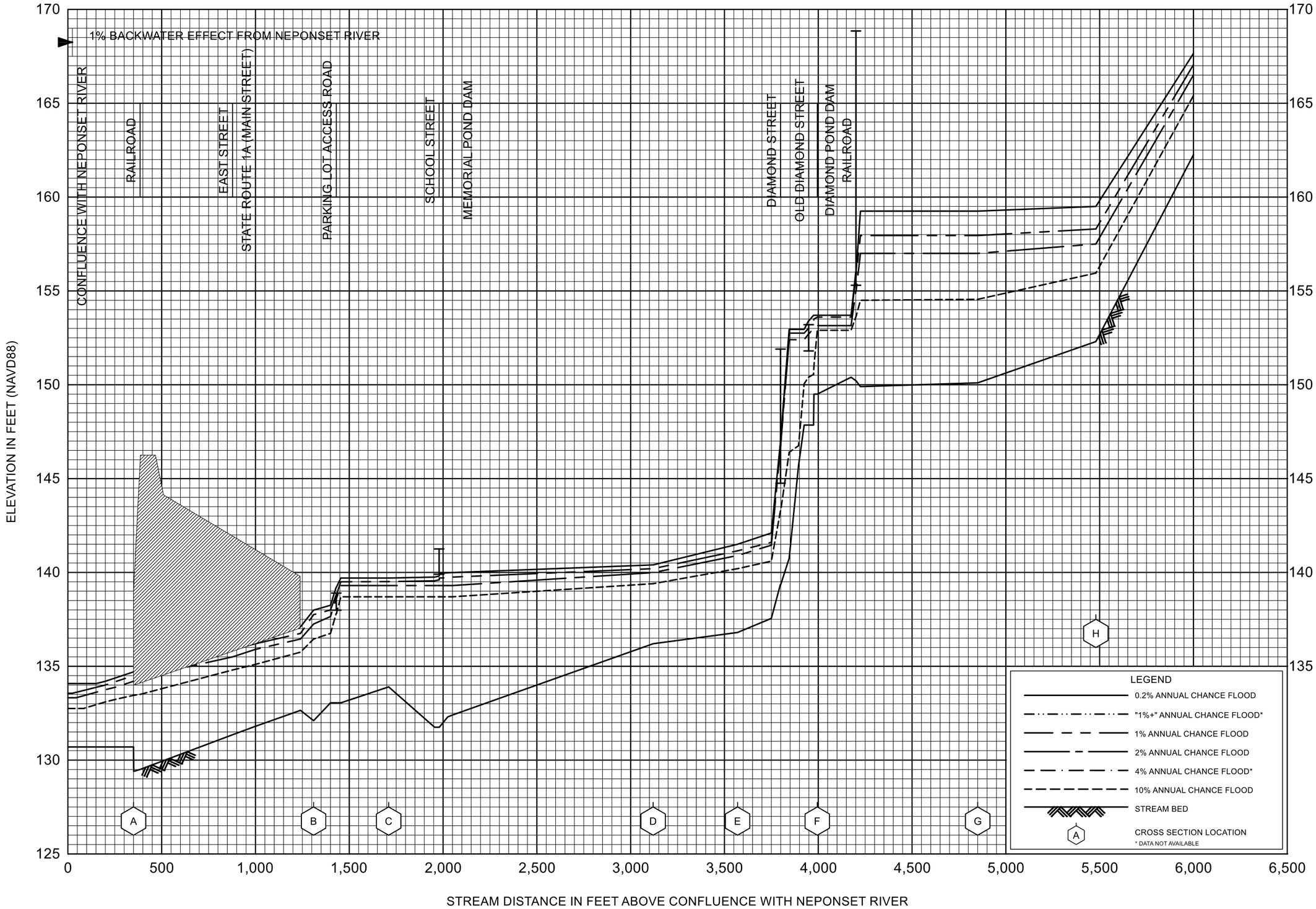

FLOOD PROFILES

DIAMOND BROOK

FEDERAL EMERGENCY MANAGEMENT AGENCY

NORFOLK COUNTY, MA

(ALL JURISDICTIONS)

077P

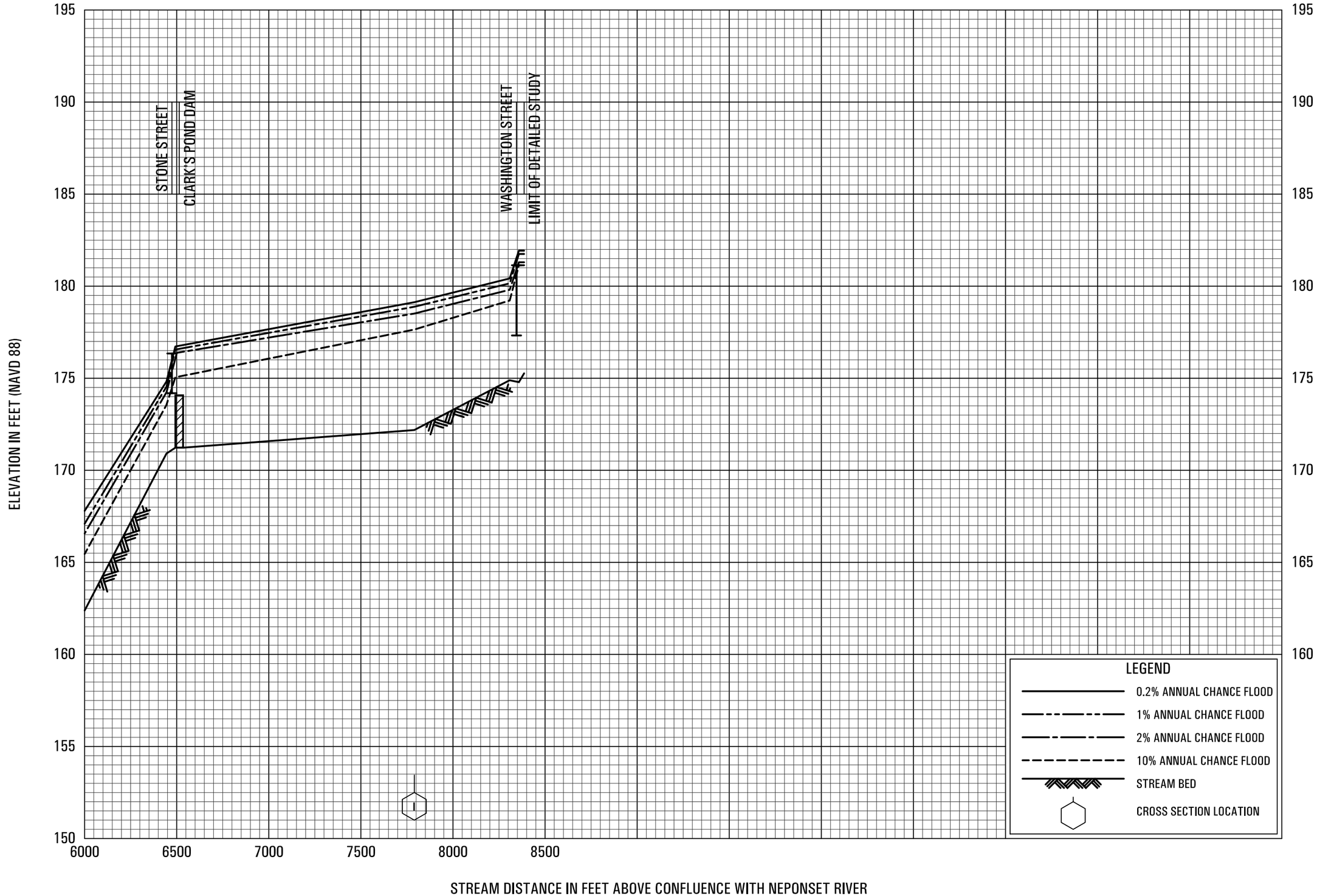

FLOOD PROFILES

DIAMOND BROOK

FEDERAL EMERGENCY MANAGEMENT AGENCY

NORFOLK COUNTY, MA

(ALL JURISDICTIONS)

078P

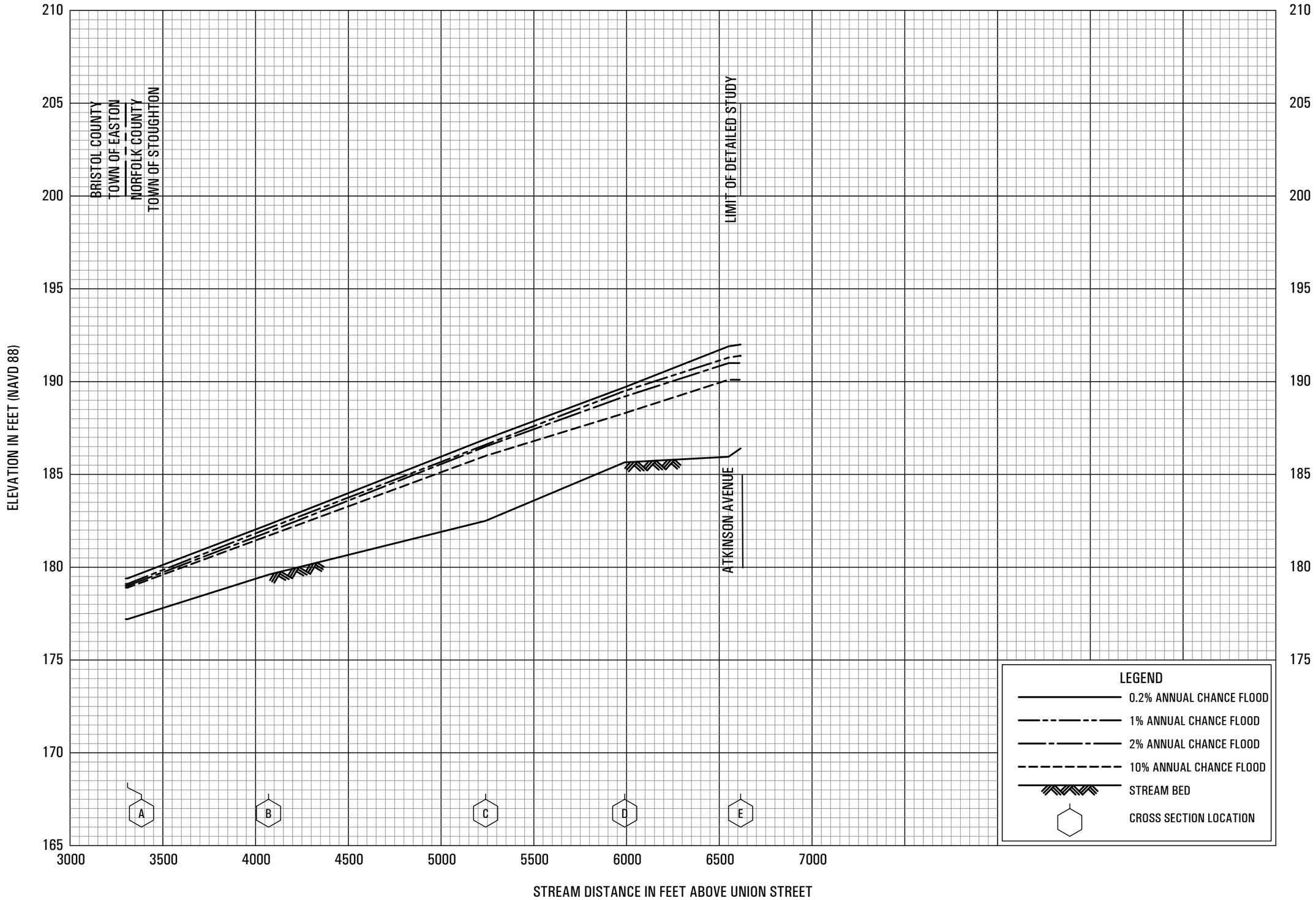

FLOOD PROFILES

DORCHESTER BROOK

FEDERAL EMERGENCY MANAGEMENT AGENCY

NORFOLK COUNTY, MA

(ALL JURISDICTIONS)

079P

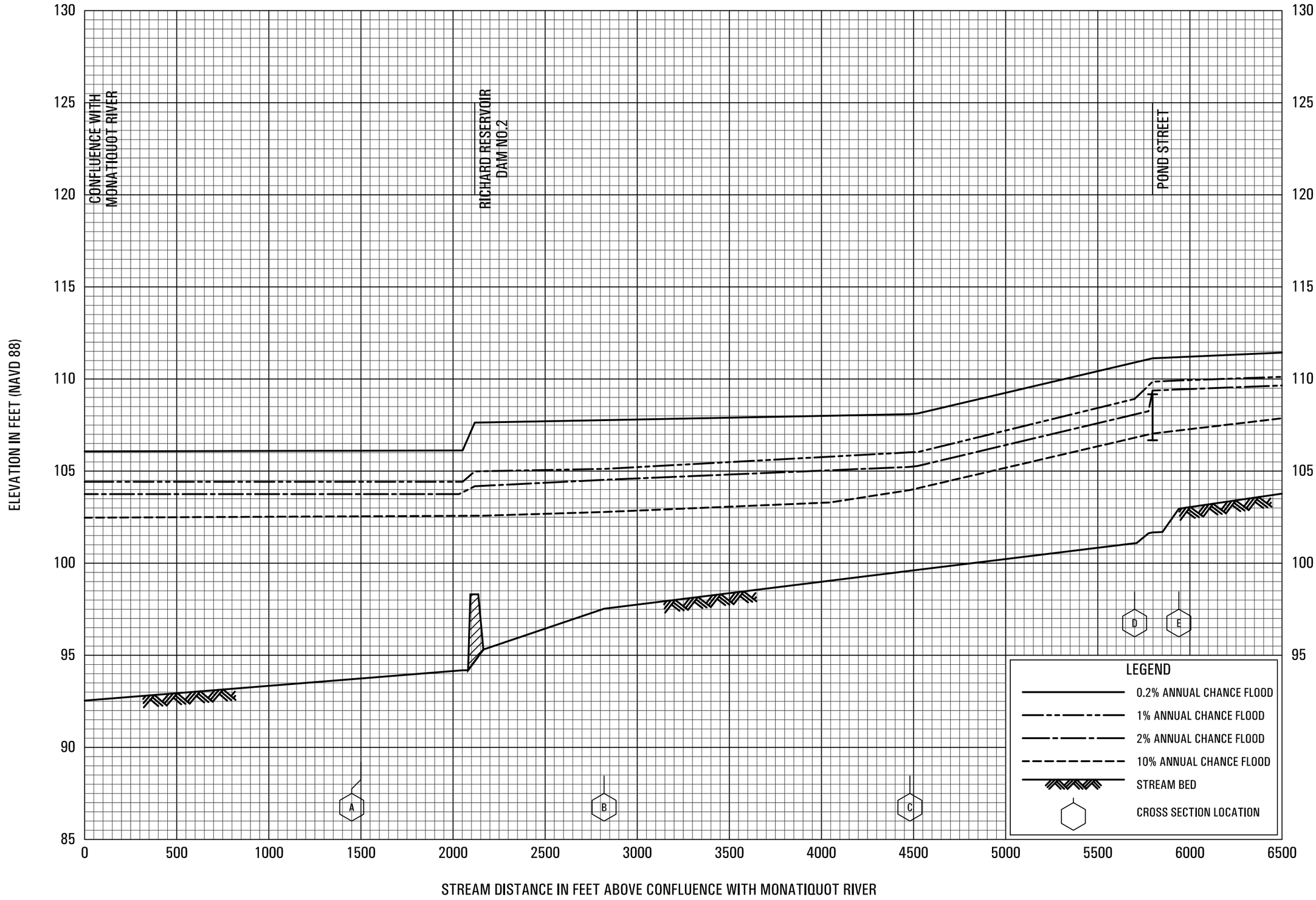

FLOOD PROFILES

FARM RIVER

FEDERAL EMERGENCY MANAGEMENT AGENCY

NORFOLK COUNTY, MA

(ALL JURISDICTIONS)

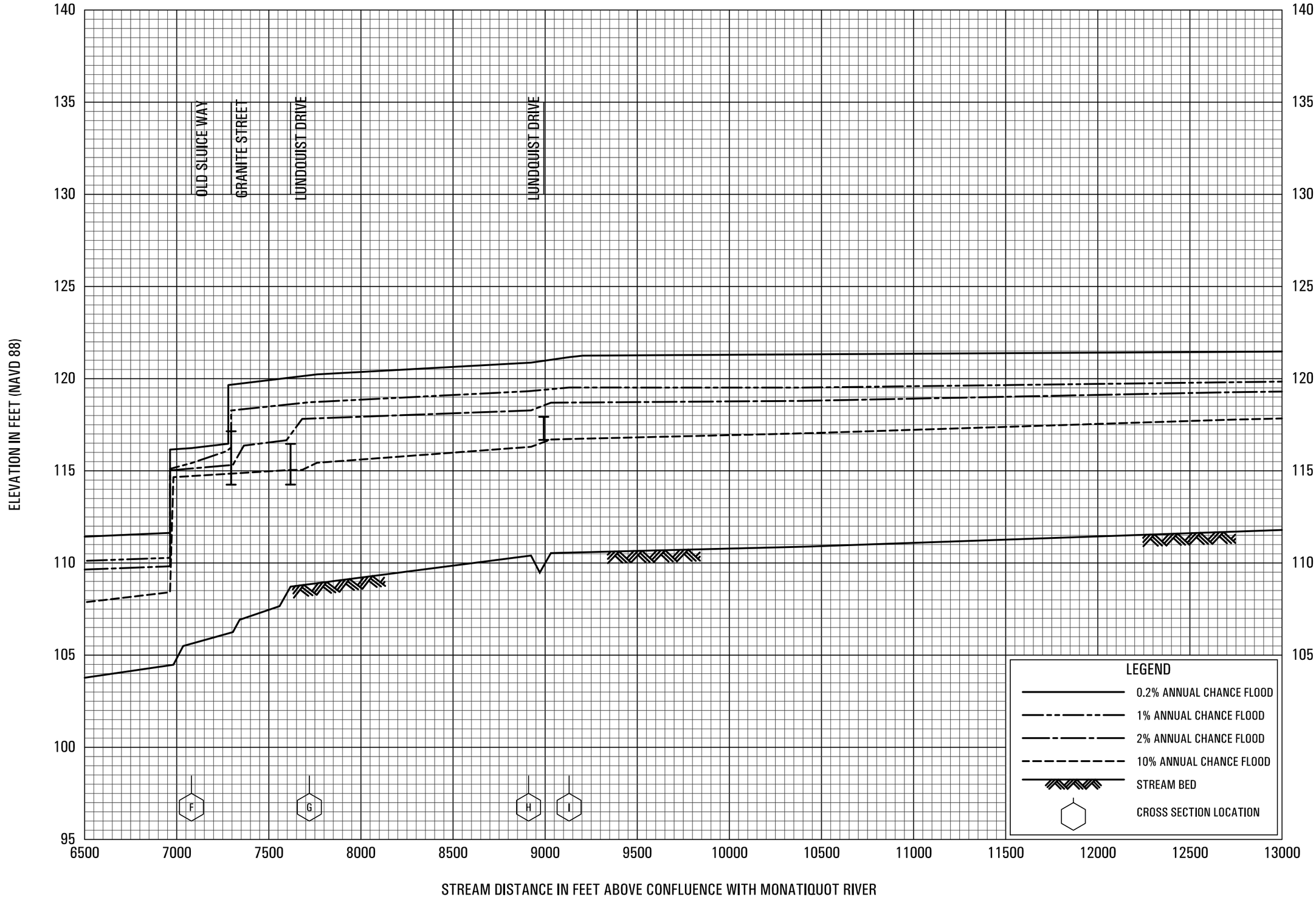

FLOOD PROFILES

FARM RIVER

FEDERAL EMERGENCY MANAGEMENT AGENCY

NORFOLK COUNTY, MA

(ALL JURISDICTIONS)

081P

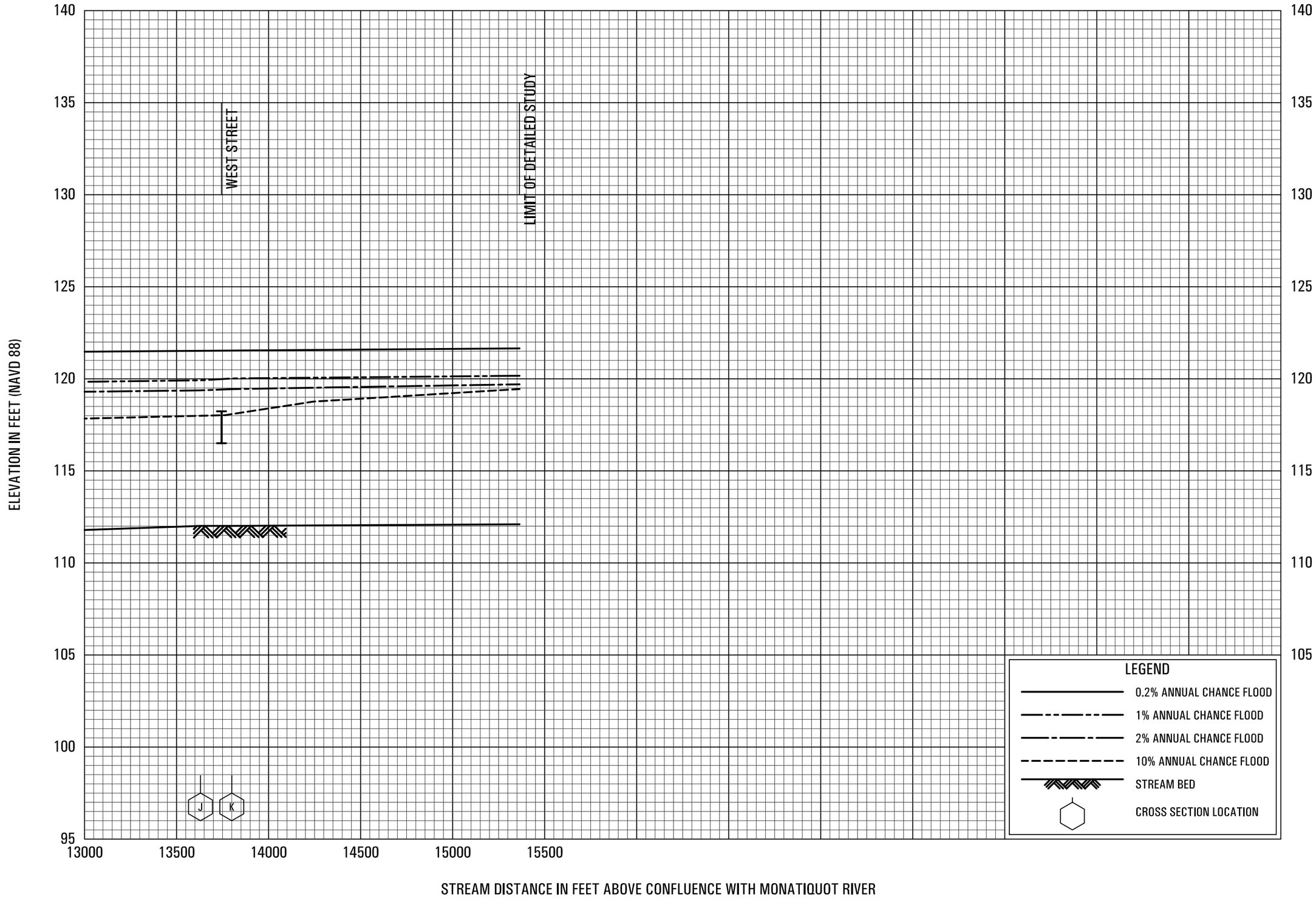

FLOOD PROFILES

FARM RIVER

FEDERAL EMERGENCY MANAGEMENT AGENCY

NORFOLK COUNTY, MA

(ALL JURISDICTIONS)

082P

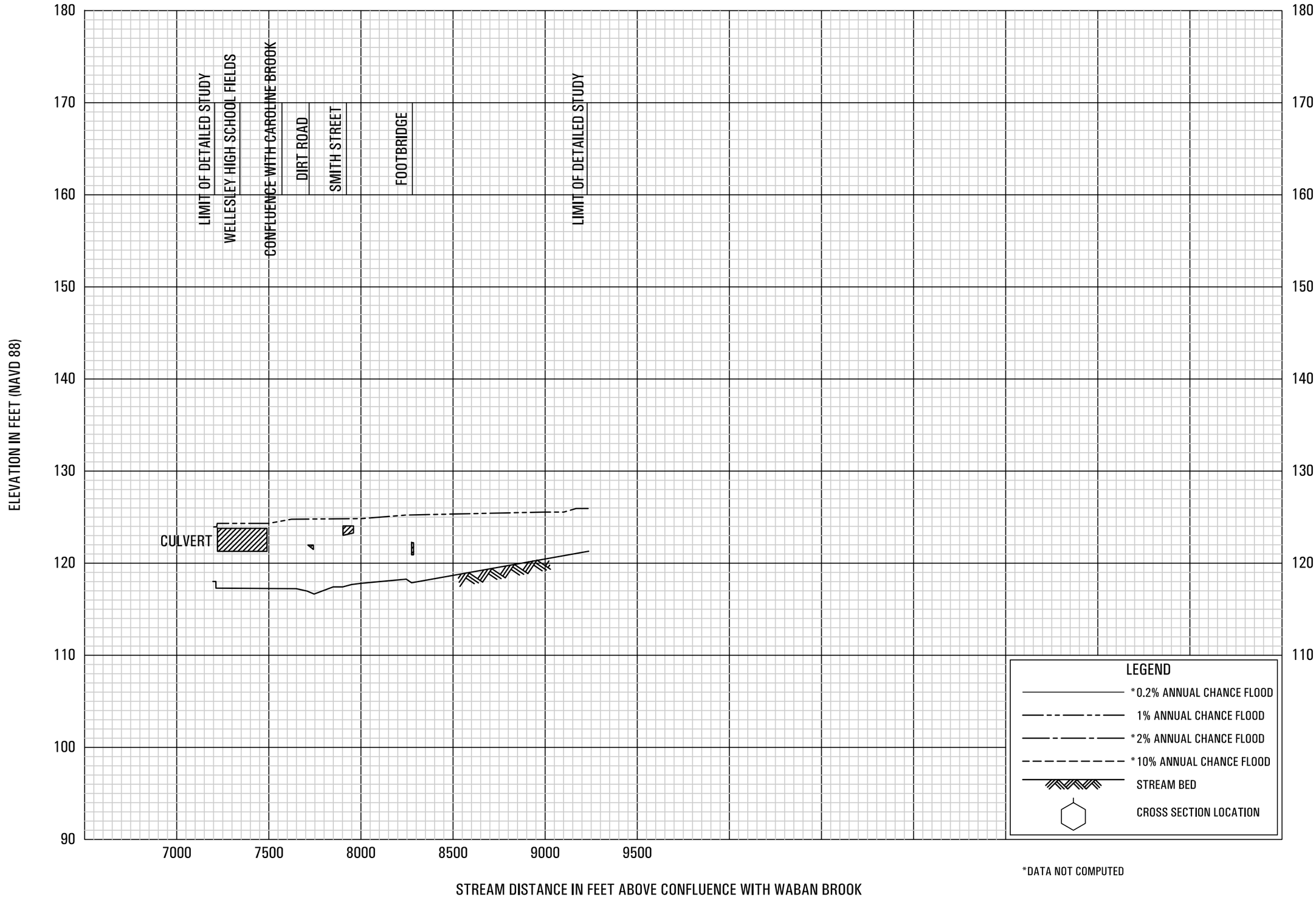

FLOOD PROFILES

FULLER BROOK

FEDERAL EMERGENCY MANAGEMENT AGENCY

NORFOLK COUNTY, MA

(ALL JURISDICTIONS)

083P

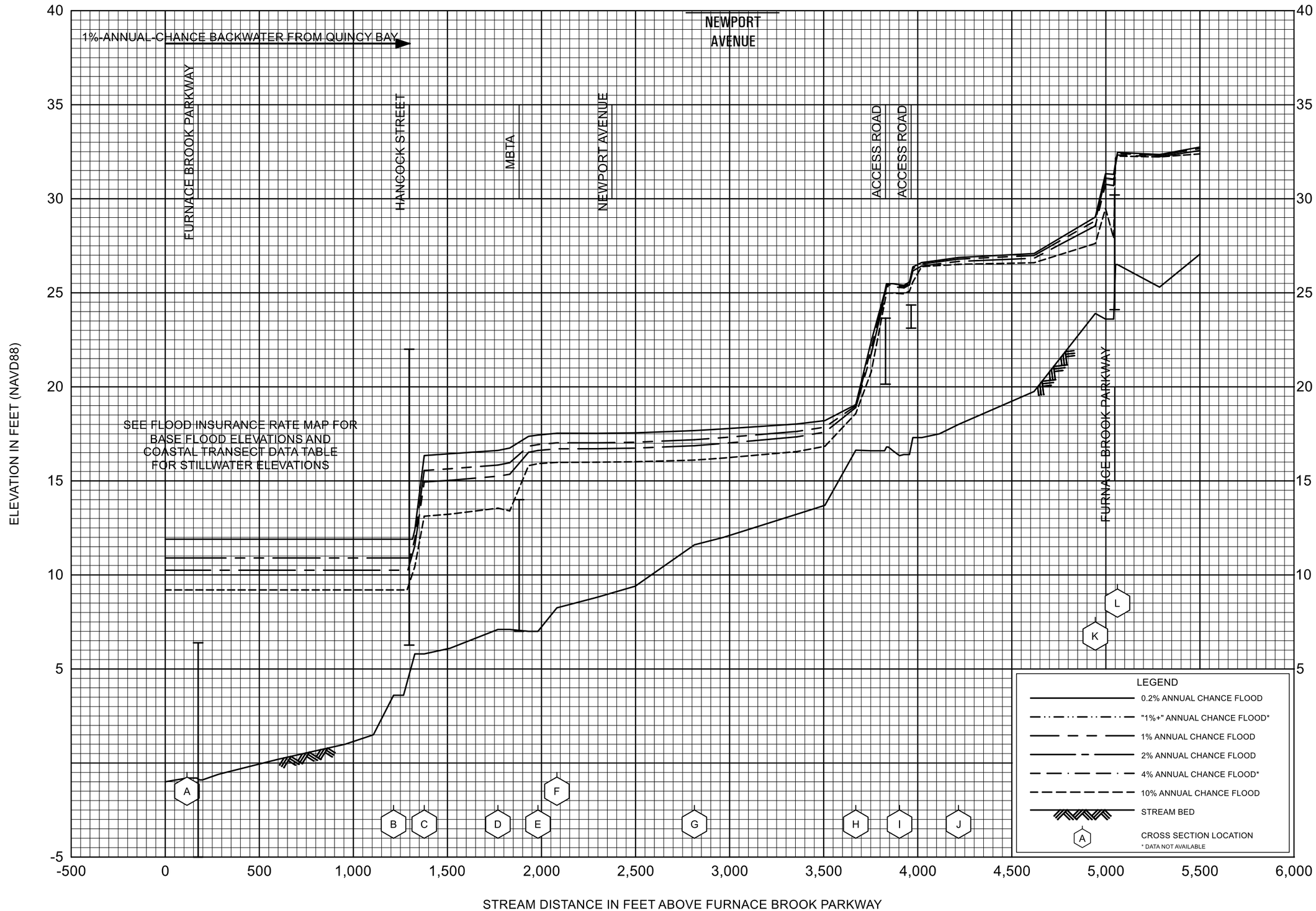

FLOOD PROFILES

FURNACE BROOK

FEDERAL EMERGENCY MANAGEMENT AGENCY

NORFOLK COUNTY, MA

(ALL JURISDICTIONS)

084P



FLOOD PROFILES

FURNACE BROOK

FEDERAL EMERGENCY MANAGEMENT AGENCY

NORFOLK COUNTY, MA

(ALL JURISDICTIONS)

085P

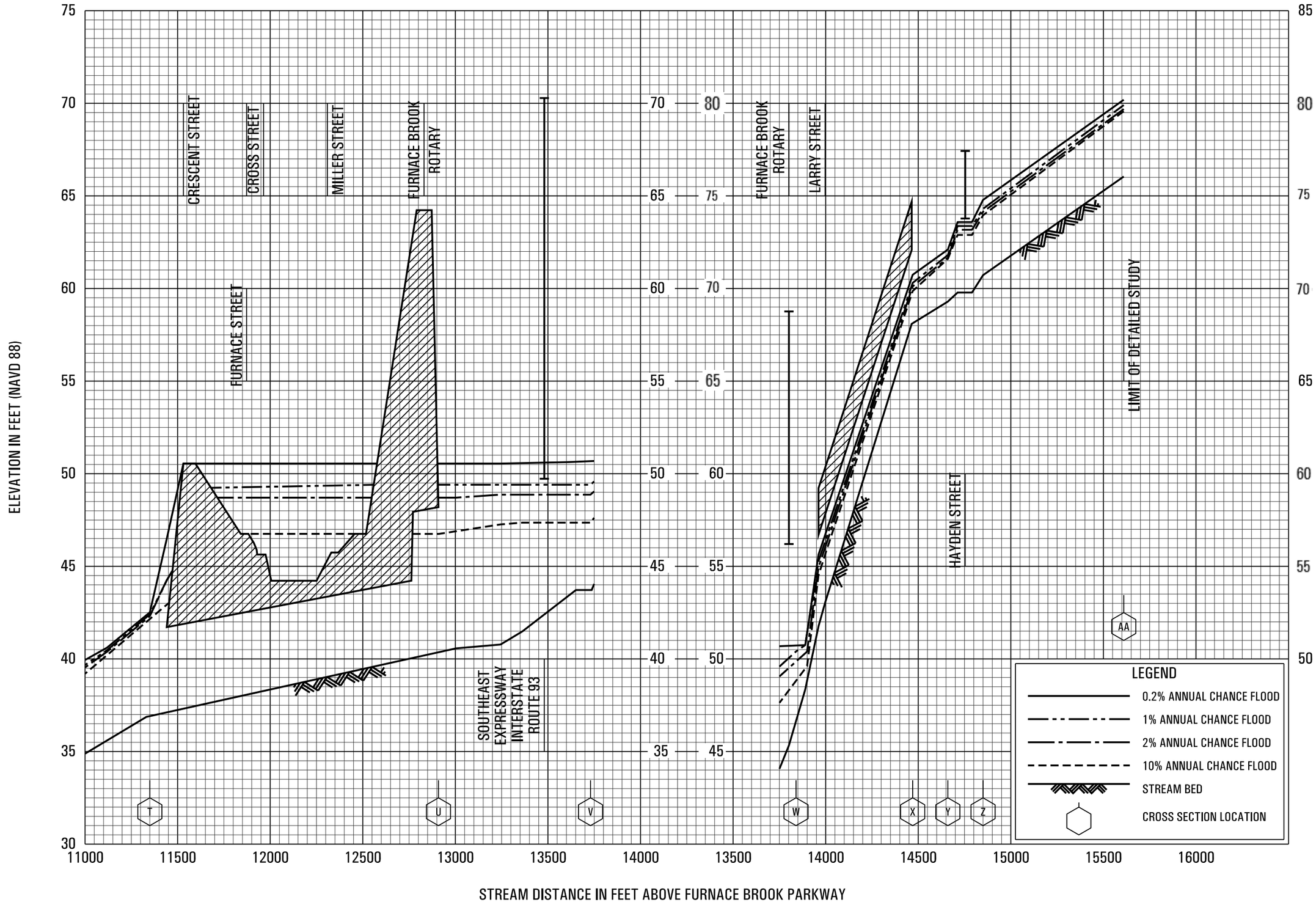

FLOOD PROFILES

FURNACE BROOK

FEDERAL EMERGENCY MANAGEMENT AGENCY

NORFOLK COUNTY, MA

(ALL JURISDICTIONS)

086P

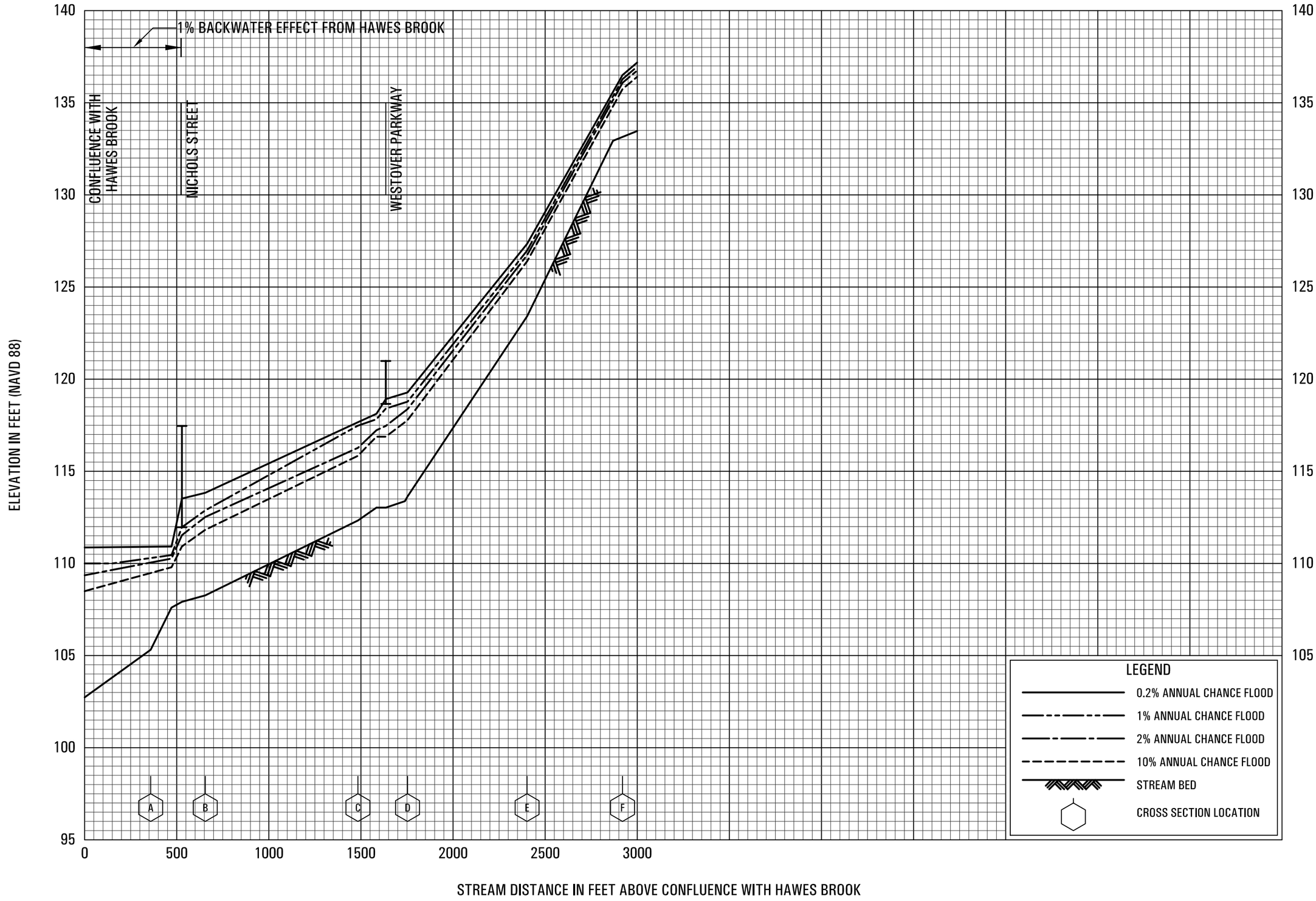

FLOOD PROFILES

GERMANY BROOK

FEDERAL EMERGENCY MANAGEMENT AGENCY

NORFOLK COUNTY, MA

(ALL JURISDICTIONS)

087P

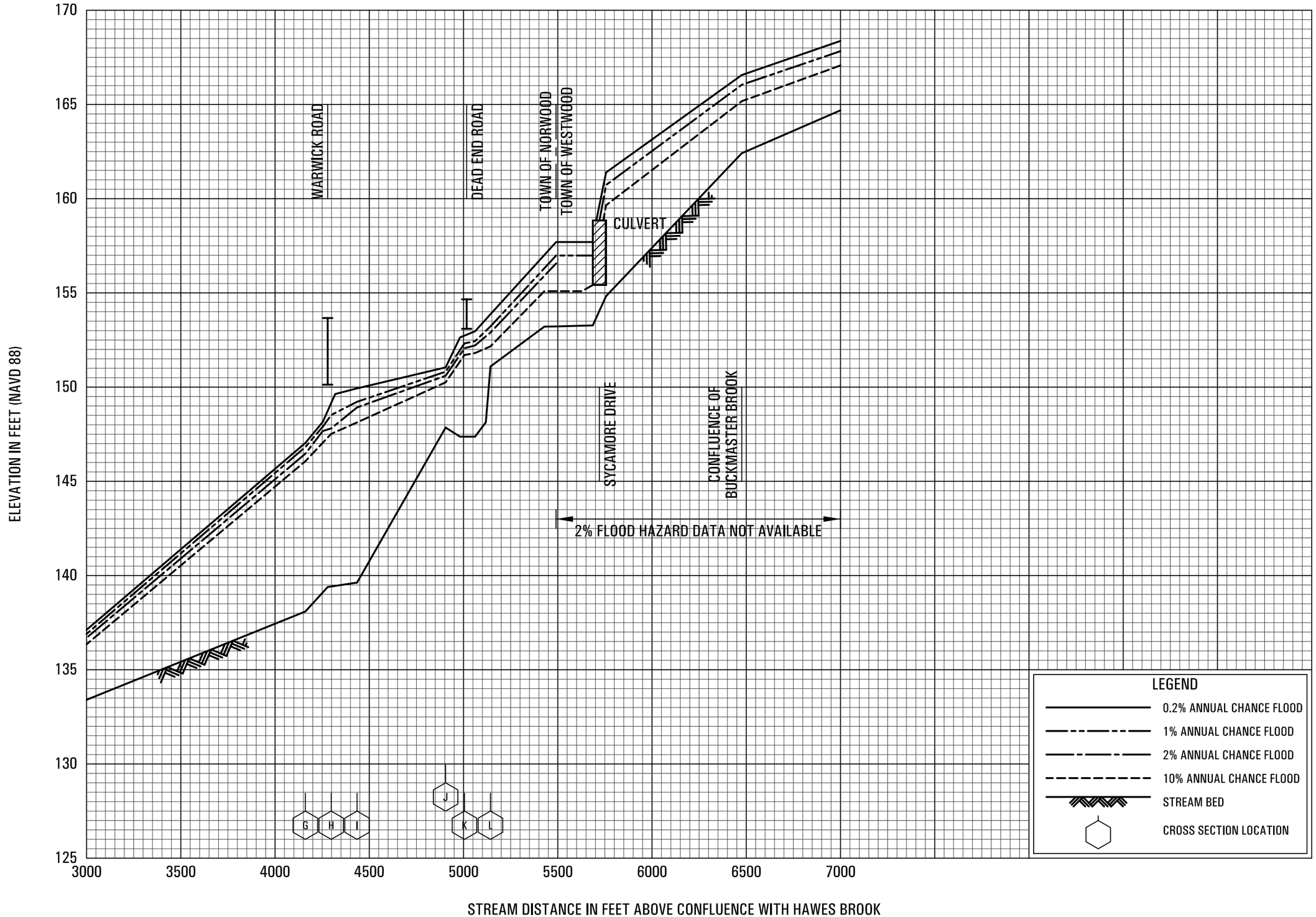

FLOOD PROFILES

GERMANY BROOK

FEDERAL EMERGENCY MANAGEMENT AGENCY

NORFOLK COUNTY, MA

(ALL JURISDICTIONS)

088P

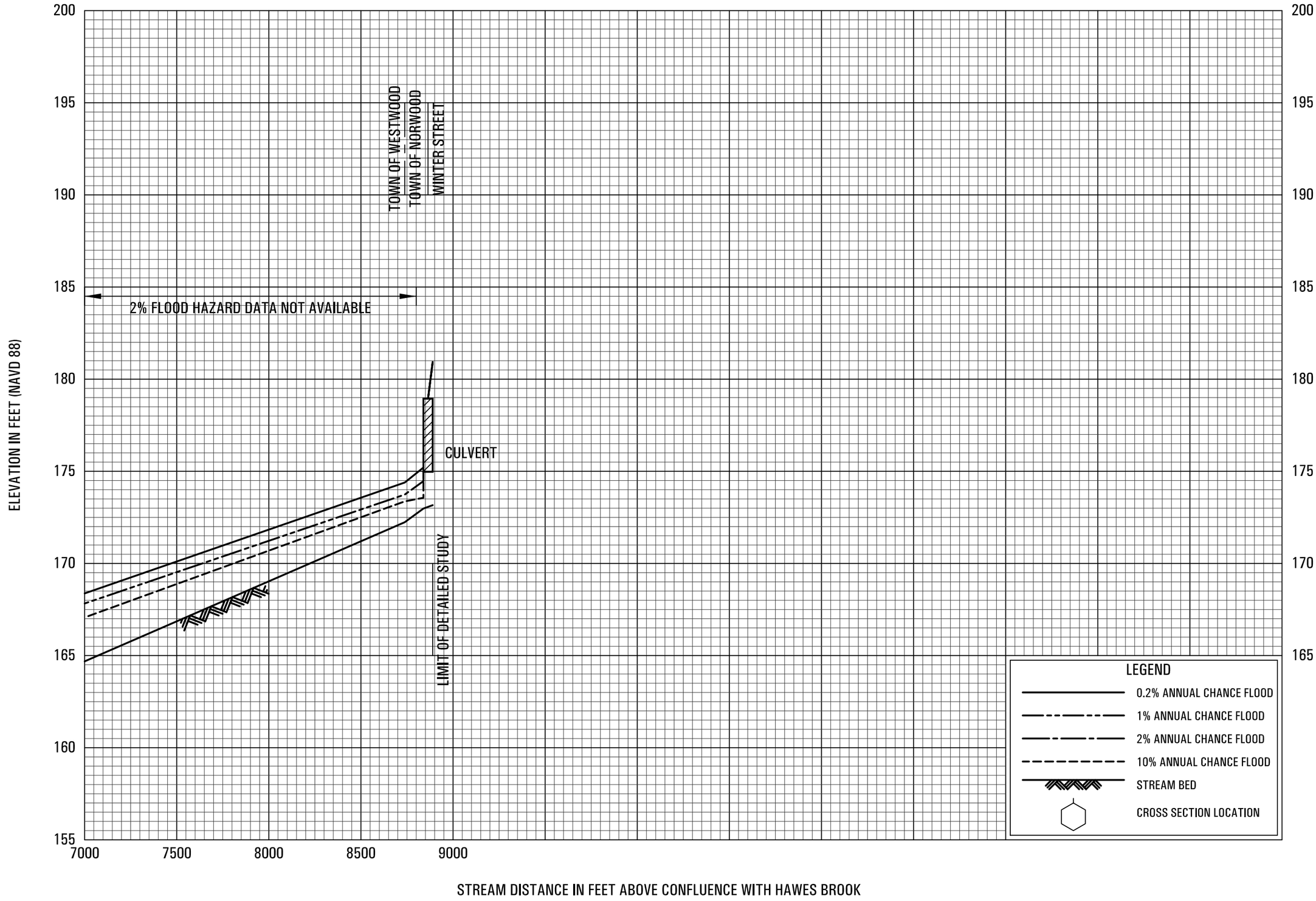

FLOOD PROFILES

GERMANY BROOK

FEDERAL EMERGENCY MANAGEMENT AGENCY

NORFOLK COUNTY, MA

(ALL JURISDICTIONS)

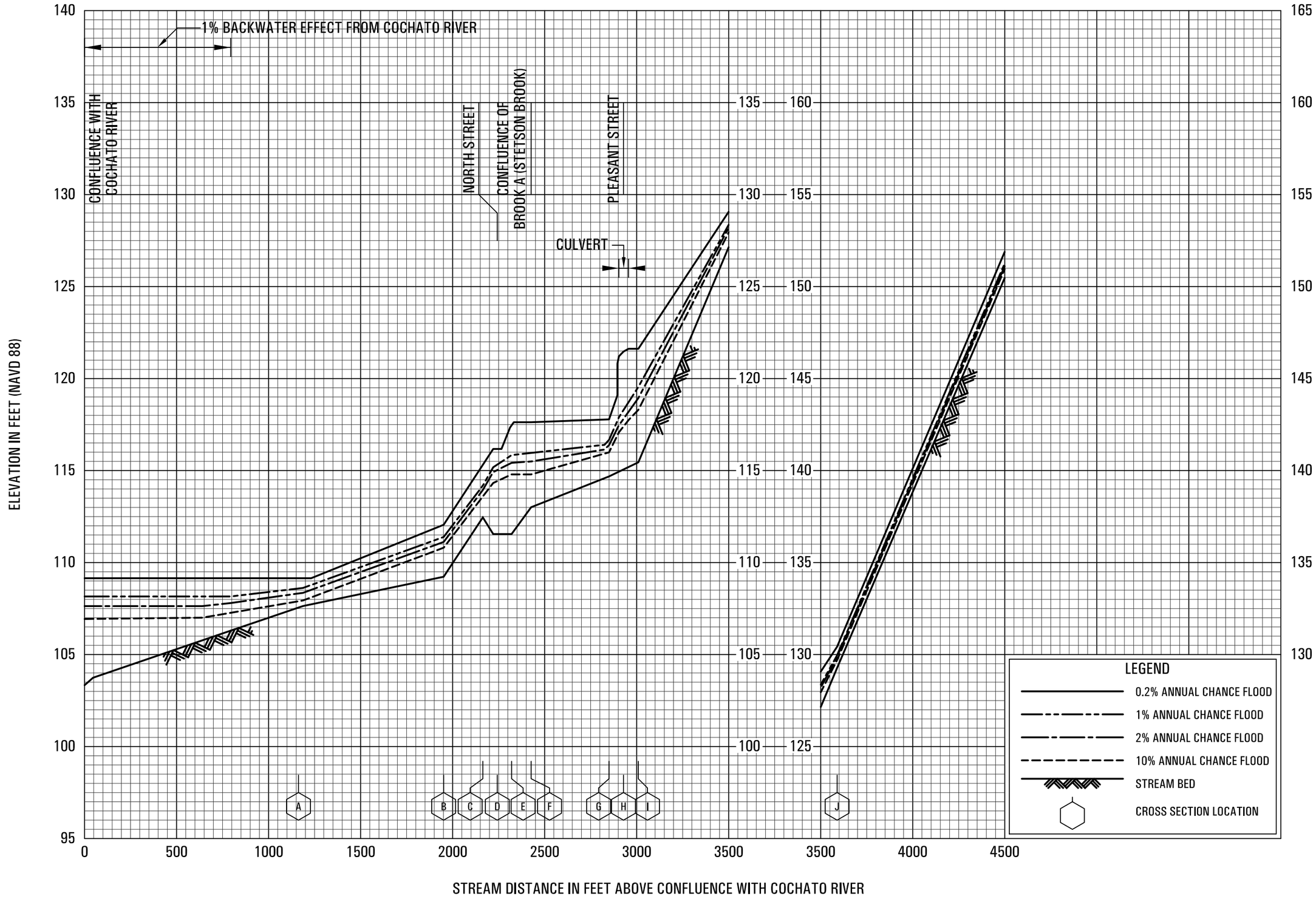

FLOOD PROFILES

GLOVERS BROOK

FEDERAL EMERGENCY MANAGEMENT AGENCY

NORFOLK COUNTY, MA

(ALL JURISDICTIONS)

090P

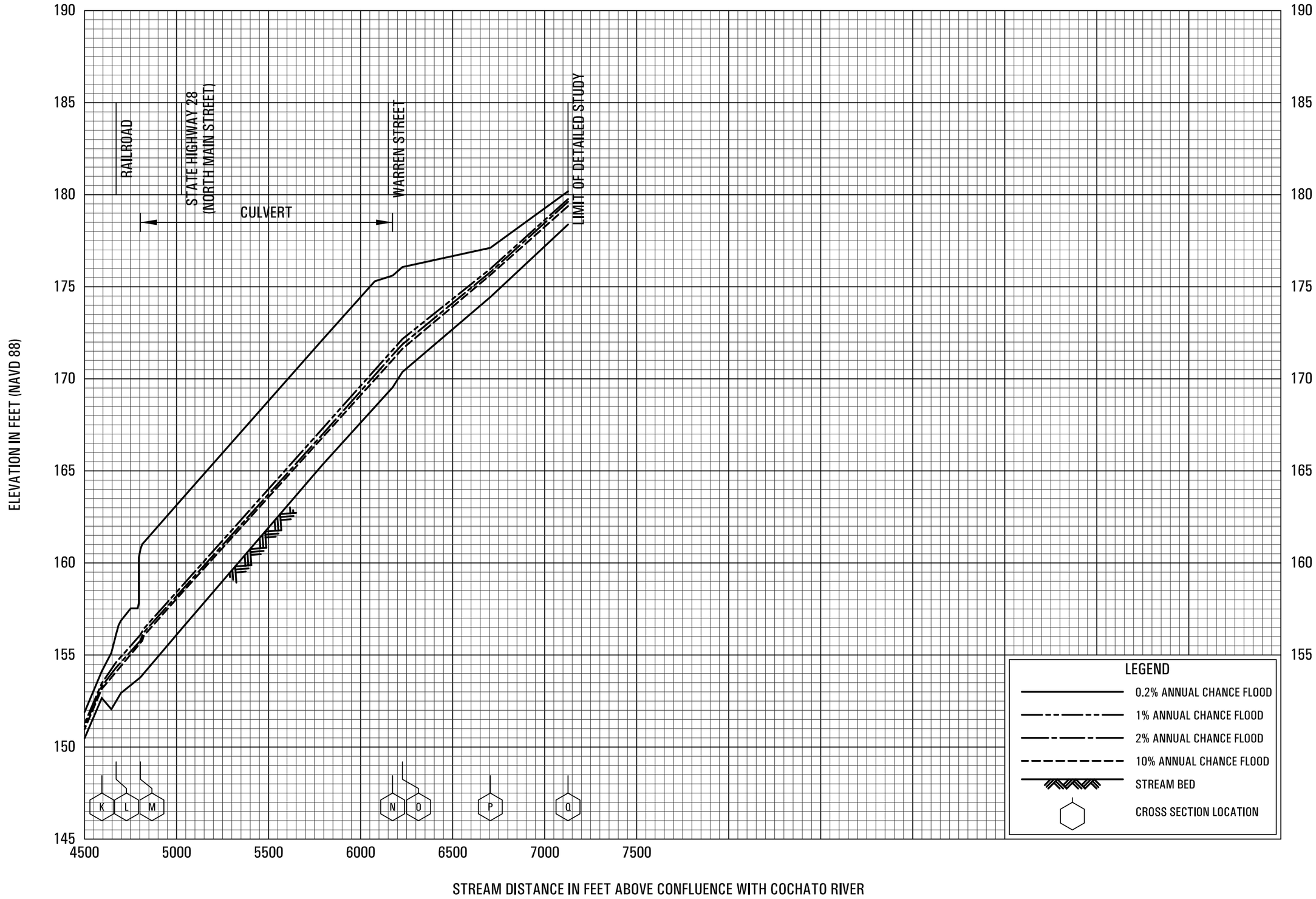

FLOOD PROFILES

GLOVERS BROOK

FEDERAL EMERGENCY MANAGEMENT AGENCY

NORFOLK COUNTY, MA

(ALL JURISDICTIONS)

091P

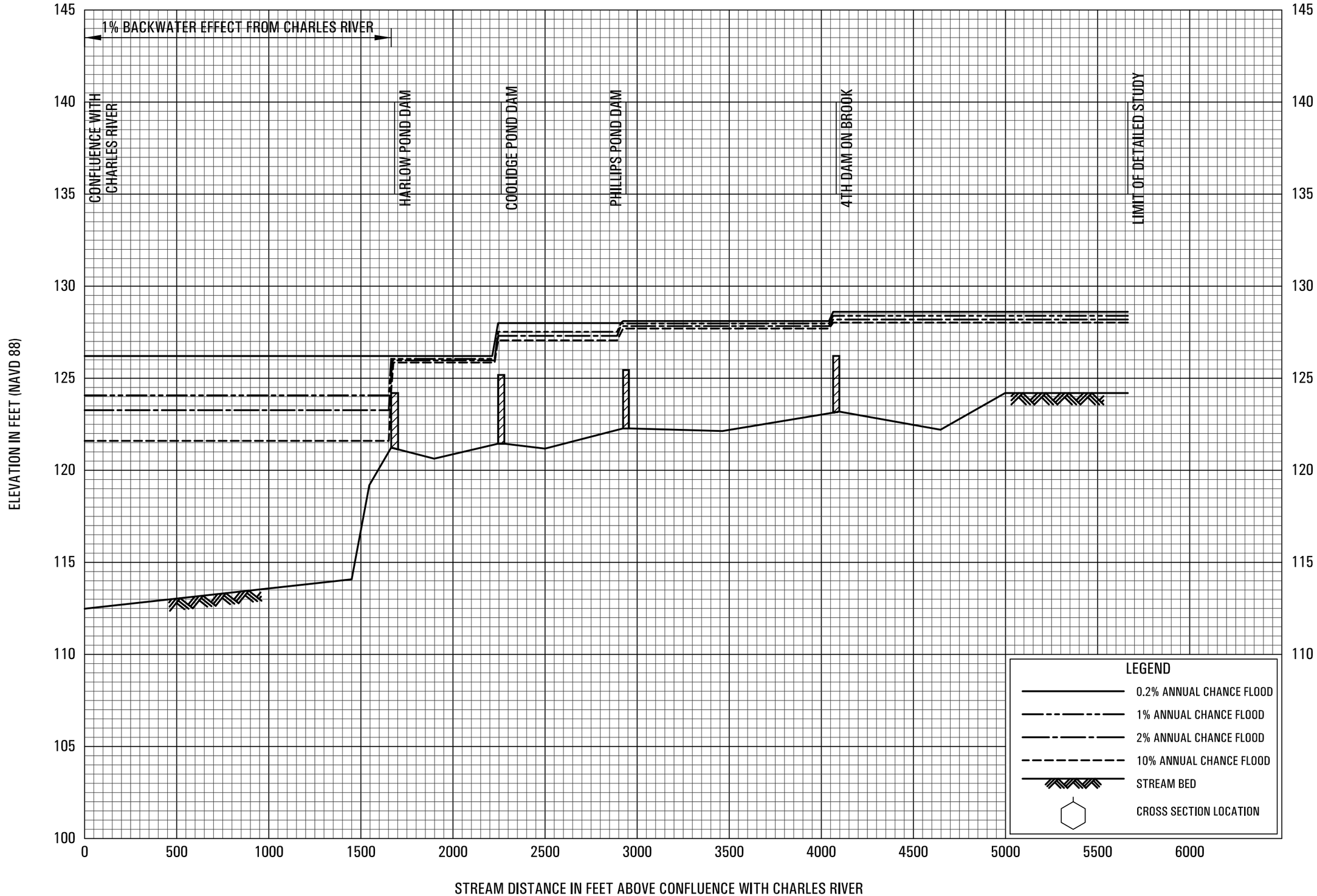

FLOOD PROFILES

HARLOW POND LATERAL

FEDERAL EMERGENCY MANAGEMENT AGENCY

NORFOLK COUNTY, MA

(ALL JURISDICTIONS)

092P