PROPERTY OF THE
PLANNING BOARD

ATLAS
TOWN of WELLESLEY

ATLAS
TOWN of WELLESLEY

CONTENTS

Alphabetical Street Index — Zoning Law — Key Map

Plans show lot boundaries, assessed areas, street numbers, owners, buildings, type of building construction, and hydrants

PHOTO-OFFSET BY
COMMERCIAL OFFSET COMPANY
Photo-Lithographers
CONCORD, N. H.

COPYRIGHT 1935
ALL RIGHTS RESERVED

PLANS AND DATA
COMPILED AND PUBLISHED
BY
GLEASON ENGINEERING CORPORATION
WELLESLEY, MASS.

WESTON
MIDDLESEX COUNTY

NEWTON
MIDDLESEX COUNTY

NATICK
MIDDLESEX COUNTY

NEEDHAM
NORFOLK COUNTY

DOVER
NORFOLK COUNTY

SUDBURY

MORSE'S POND

LAKE WABAN

WELLESLEY COLLEGE

CHARLES RIVER

ACADEMY OF ASSUMPTION

BABSON INSTITUTE

AQUEDUCT

MAP OF WELLESLEY MASS.

SEPTEMBER 1935

COMPILED BY
GLEASON ENGINEERING CORPORATION, WELLESLEY

SCALE OF FEET

	STREET	PRECINCT	PLATE

A

WH	Abbott Rd.	4	94-95-96 98-99-100 101-102
W	Abbott St.	1	25
W	Aberdeen Rd.	3	19
W	Acadia St.	2	37
W	Alhambra Rd.	2	31
WH	Albion Rd.	5	43-44-45
WH	Allen Rd.	4	106
W	Amherst Ave.	2	35
W	Amherst Rd.	3	15
W	Appleby Rd.	1	9
W	Arden Rd.	3	6
W	Argyle Ave.	2	
WH	Arlington Rd.	4	96-98-99
	Alden	1	100
WH	Arnold Rd.	5	109-110
W	Atwood St.	3	19-20
WH	Audubon Rd.	5	
W	Avery Rd.	2	32
W	Avon Rd.	2	27-29
W	Ayer Rd.	4	22

B

WH	Babson Park Ave.	4	
WH	Bancroft Rd.	6	89-90
W	Bay Rd.	2	38
W	Beach Rd.	2	38
WH	Beacon St.	5	
W	Beechwood Rd.	2	34
W	Belair Rd.	1	9
WH	Bemis Rd.	4	94
W	Benton St.	1	8
W	Benvenue St.	1-3	6-7-8 12-13
WH	Berkshire Rd.	4	98
W	Birch Rd.	1	9
WH	Bird Hill Ave.	6	90
WH	Boulder Rd.	6	55
WH	Boulevard Rd.	6	75
W	Bourne St.	2	37
WH	Bow St.	6	79-80
WH	Bradford Rd.	5	62-63-64
W	Brook St.	3	13-14-15 16-18
W	Brookdale Ave.	2	
W	Brookmere Ave.	2	
W	Brookside Ave.	2	
WH	Brookside Rd.	4-5	
W	Bryn Mawr Rd.	2	34
W	Buena Vista Rd.	2	41
WH	Burke's Lane	5	

C

W	Calvin Rd.	3	22
W	Cameron St.	3	18
W	Carlton St.	3	16
WH	Caroline St.	4	101-102
W	Cartwright Rd.	3	6
W	Cavanaugh Rd.	2	32-33
W	Cedar Rd.	2	38
WH	Cedar St.	5-6	83-84-85
W	Cedar Terrace	5	85
W	Cedarbrook Rd.	2	
W	Central St.	1	3-23-25 26-28-39
WH	Chapel Place	5	69
WH	Charles St.	6	
W	Cherry St.	2	37
WH	Chestnut St.	5	49-59 60-61
WH	Chiltern Rd.	6	54-55
W	Church St.	1	25
W	Claflin Rd.	2	34
WH	Clark Rd.	4	106
W	Cleveland Rd.	2	31

C-Continued

WH	Cliff Rd.	5	43-43-45 46-47-48 49-60-61 62-63-67 68
W	Clifford St.	4	108
WH	Clifton Rd.	4	65
WH	Clovelly Rd.	4	100-101
WH	Colburn Rd.	5	58-61
WH	Columbia St.	6	76
W	Cottage St.	1	8-9-10 11
WH	Crescent St.	6	78
W	Crest Rd.	3	26-27
W	Cross St.	1	25-26
WH	Croton St.	5-6	70-72-74
W	Crown Ridge Rd.	3	27
WH	Cunningham Rd.	4	92
WH	Curtis St.	5	
W	Curve St.	2-3	27 -
WH	Cushing Rd.	5	62-63
WH	Cypress Rd.	5	46

D

W	Dale St.	2	37
WH	Damien Rd.	6	84-86
W	Dana Rd.	3	12-16-17
WH	Dean Rd.	6	55
WH	Dearborn St.	5	
W	Dell St.	2	
W	Denton Rd.	1	10
W	Denton Rd. West	1	10
W	Dexter Rd.	3	15
WH	Dinsmore Rd.	5	46-63
W	Donizetti St.	3	22
W	Dover Rd.	1	5-7-8-9
WH	Dunedin Place	5	
W	Durant Rd.	2	34

E

W	Eastman Circle	1	10
WH	Eaton Court	4	93
WH	Edgehill Rd.	5	47-48
W	Edgemoor Ave.	2	
WH	Edmunds Rd.	5	43-44-46 64
W	Eliot St.	3	16
W	Ellis St.	2	37-40
WH	Elm St.	5	70
W	Elmwood Rd.	2	32
W	Emerson Rd.	6	86
W	Everett St.	3	23-24
W	Evergreen Ave.	2	

F

WH	Fairbanks Ave.	6	78-79-86
W	Fairlawn Terrace	2	
W	Farm Rd.	3	16
W	Fells Rd.	2	35
W	Fenmere Ave.	2	
WH	Fife Rd.	5	
W	Fisher Ave.	2	36
WH	Fiske Rd.	6	84-86
WH	Fletcher Rd.	4	99-100-101
WH	Forest St.	4	96-98-100 101-102-103 104-105-106
WH	Framar Rd.	4	105
W	Francis Rd.	3	
WH	Franklin Rd.	4	98-99-100
WH	Fuller Rd.	5	70

G

	Garrison Rd	2	
WH	Garden Rd.	5	58-59-61
WH	Garden Place	5	59-61
WH	Gilson Rd.	5	62
WH	Glen Rd.	5-6	54-55-56 73-74-75 76
WH	Glenwood Ave.	5	
W	Gloria Rd.	2	34
W	Granite St.	3	27
WH	Grant St.	4	103
WH	Grantland Rd.	4	91-92
W	Great Plain Ave.	3-4	14
WH	Greenlawn Ave.	6	75-76
WH	Greenwood Rd.	5	63
W	Grove St.	1-3	4-5-6-7 8-10-11 12-17-18

H

W	Hampden St.	3	16-17-18
W	Hardy Rd.	2	30
W	Harvard St.	3	27
WH	Hastings St.	5	85
WH	Ha wthorne Rd.	5	46-63
WH	Heckle St.	5	90
WH	Hemlock St.	5	
W	Highland Rd.	3	22
W	High Ledge Ave.	2	
W	Hillcroft Rd.	2	
WH	Hillside Rd.	6	73-74
W	Hill Top Rd.	3	22
W	Hollis St.	3	23-24-27
W	Homestead Rd.	1	9
W	Hopkinson St.	1	107-108
W	Howe St.	3	27
WH	Hundreds Circle	5	48-49-50
WH	Hundreds Rd.	5	50-56-57 58
WH	Hunnewell St.	5	85
WH	Hunting St.	6	84

I

W	Ingersoll Rd.	2	32-33
W	Ingleside Rd.	2	
W	Ingraham Rd.	1	8
WH	Intervale Rd.	6	75
WH	Inverness Rd.	4	96-97

K

W	Kendall Rd.	2	38
W	Kenilworth Circle	3	6
W	Kenilworth Road	3	6
W	Kimball Rd.	2	40
WH	Kimlo Rd.	4	67
W	Kingsbury St.	3-4	20-21-22
WH	Kipling Rd.	6	86

L

W	Lake Rd.	2	38
WH	Lanark Rd.	5	49-59
WH	Laurel Ave.	4	101-102
WH	Laurel Terrace	4	102
W	Lawrence Rd.	2	29-30
W	Leary Rd.	3	24
WH	Ledgeways	5	48-50-51
WH	Ledyard St.	6	76
W	Leighton Rd.	1	9
WH	Lincoln Rd.	4	96-97
W	Lincoln St.	1	1

L-Continued

W-WH	Linden St.	3-4	21-22-23 24-26-27 65-66
WH	Livermore Rd.	4	98-99-100
WH	Locust Rd.	6	55
W	Longmeadow Rd.	1	5
WH	Longfellow Rd.	5-6	87-88-89
W	Lovewell Rd.	1	25
WH	Lowell Rd.	5	44-45-46 110

M

	Martin Rd	1	
W	Manor Ave.	2	
W	Maple Rd.	2	29
WH	Maple Rd.	5	
W	Marigold Ave.	2	
W	Marvin Rd.	3	15
W	Maurice Rd.	2	29
WH	Maugus Ave.	4	93-94
WH	May St.	5	
W	Mayo Rd.	2	
WH	McLean St.	5	
W	Mellon Rd.	2	30
WH	Mica Lane	6	77
W	Middlesex St.	3	16
W	Midland Rd.	1	9
WH	Monadnock Rd.	5	42
WH	Montvale Rd.	6	75-76
W	Morses Pond Rd.	2	41
W	Morton St.	3	19-20

N

W	Norfolk Terrace	1	25

O

W	Oak St.	3	24
W	Oakencroft Rd.	3	27
W	Oakdale Ave.	2	
WH	Oakcliff Rd.	5	47-48
WH	Oakland St.	4-5	90-91-92
WH	Old Colony Rd.	5	109-110
WH	Old Farm Rd.	5	48-51-53
WH	Old Town Rd.	6	55
WH	Orchard St.	6	73-76
WH	Ordway Rd.	4	106
W	Overbrook Drive	2	
WH	Oxbow Road	6	55

P

WH	Paine St.	4	103-104
WH	Park Ave.	4	105-106
W	Parker Rd.	2	34
WH	Peck Ave.	4	104-105 107
WH	Peirce Rd.	5	42-43
W	Pickerel Rd.	2	41
W	Pickerel Terrace	2	41
W	Pilgrim Rd.	2	31
W	Pine Plain Rd.	2	33
WH	Pine St.	6	72
W	Pine St.	3	24
WH	Pine Ridge Rd.	6	75
W	Pine Ridge Rd.	2	41
W	Pine Tree Rd.	3	22
W	Pinevale Ave.	2	
WH	Pineway	6	72
W	Pleasant St.	3	24
W	Pleasant View Rd.	2	41

P-Continued

WH	Plymouth Rd.	5	110
W	Pond Rd.	1	2-3
W	Pondside Rd.	3	22-24
W	Pond Terrace	2	41
WH	Prescott St.	4	101-102
WH	Prospect St.	6	78-79-80
WH	Putney Rd.	5	

R

W	Railroad St.	3	23
WH	Ravine Rd.	5	51
WH	Reservoir St.	5	
WH	Rice St.	4	103-104 107-108
WH	Riverdale Rd.	6	75
WH	River Ridge	6	83
W	River St.	1	1
WH	River St.	6	79-80-81
WH	Rockland St.	5	65-66-67
W	Roanoke Rd.	1	9
WH	Rock Ridge Rd.	5	49
WH	Rosemary St.	5	
W	Russell Rd.	2	35-36
	Roberts Rd.	1	37-38

S

W	Sabrina Rd.	1	5
WH	Saunders Terrace	5	90
W	Saw yer Road	5	64
W	Schaller St.	1	1
W	School St.	2-3	29
WH	Seaver St.	4	104-105 107
WH	Seaward Rd.	4	94-95
W	Sessions St.	3	20
W	Shaw Rd.	4	65
WH	Sheffield Rd.	5	45
W	Shore Rd.	2	40-41
W	Shore Terrace	2	41
W	Smith St.	4	108
W	Solon St.	3	16
W	Spring St.	3	18
WH	Springdale Ave.	6	73-74
WH	Squirrel Rd.	5	71
WH	St. John's Rd.	4	106
W	State St.	4	20
W	Stearns Rd.	3	22
W	Stevens St.	2	
W	Stonecleve Rd.	2	38
W	Stuart Rd.	2	40
W	Summit Rd.	3	27
WH	Sumner Rd.	4	106
W	Sunnyside Ave.	2	
W	Sunset Rd.	3	27
WH	Sylvan Rd.	6	73-76
WH	Sylvester Terrace	4	66

T

W	Tappan Rd.	1	8
WH	Tennyson Rd.	6	86
W	Thomas Rd.	2	34
W	Twitchell St.	4	108

U

W	Upland Rd.	1	9
W	Upson Rd.	2	

V

WH	Valley Rd.	5	50-51-53 56-57
W	Vane St.	1	8
W	Vincent Rd.	3	12-17
W	Vista Rd.	4	107

W

W	Waban St.	1	25
W	Waldo Court	3	27
WH	Wall St.	4	22
WH	Walnut St.	6	77-79-80 81-82-84 86-88
WH	Wareland Rd.	4	93
WH	Washburn Ave.	6	86-87-88
WH-W	Washington St.	1-3	1-2-3-9 4-5 10-18-19 6 20-21-23 25-66-68 69-70-72 73-76-77 78-79-88 90-91-93 94-102-103
WH	Waterway	6	74
WH-W	Wellesley Ave.	3-4	14-15-19 5 106-107 108
W	Westerly St.	3	24
W	Weston Rd.	1-2-3	25-26 3 27-28-29 30-31-32 33-34-35 36
W	West Riding	1	8
WH	White Oak Rd.	5	47-48-52
WH	Whiting Rd.	4	106
WH	Whittier Rd.	6	86
WH	William St.	5	
W	Willow Rd.	2	29-30
WH	Willow St.	5	
W	Wilson St.	4	108
WH	Windsor Rd.	4	96-97
W	Winthrop St.	1	8
W	Wiswall Circle	1	25
W	Woodbury Rd.	2	40
WH	Woodcliff Rd.	5	42-43 44-45
WH	Woodchester Rd.	5	47-48
W	Woodland Rd.	2	32-33
WH	Woodlawn Ave.	5	47-52-54 56-57-58 69-70 71-91
W	Woodside Ave.	2	
WH-W	Worcester St.	4	2-3 22-30-35 4-5 37-39-40 6 61-62-64 65-67-68 69-84-85 86-87-89 31-90-91 92-93-109

SYMBOLS

-o-	hydrant
fr	frame
Br	brick
Conc. Blk.	concrete block
Stuc	stucco

SPIRAL BINDING COMPANY-B
U. S. PATENT NOS. 1516932-1942026-1985776
OTHER PATENTS PENDING

WESTON
MIDDLESEX COUNTY

NEWTON
MIDDLESEX COUNTY

NATICK
MIDDLESEX COUNTY

NEEDHAM
NORFOLK COUNTY

DOVER
NORFOLK COUNTY

SUDBURY

CHARLES RIVER

MORSE'S POND

LAKE WABAN

WELLESLEY COLLEGE

RAILROAD

AQUEDUCT

1 2 3 4 5 6

ZONING DISTRICTS

- SINGLE RESIDENCE
- GENERAL RESIDENCE
- EDUCATIONAL
- BUSINESS
- INDUSTRIAL

PRECINCT and ZONING

MAP OF WELLESLEY MASS.

SEPTEMBER 1935

COMPILED BY
GLEASON ENGINEERING CORPORATION, WELLESLEY

SCALE OF FEET

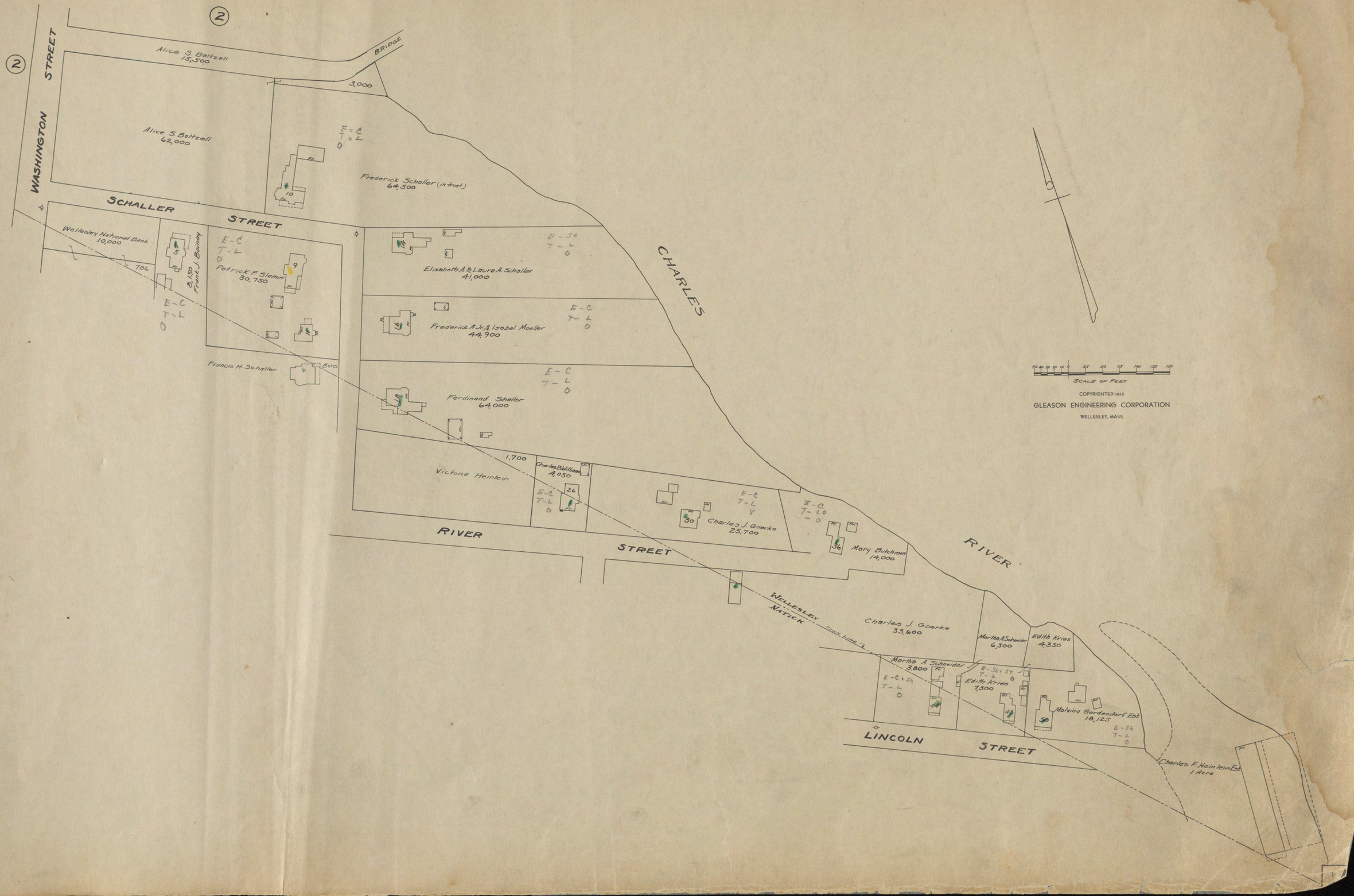
WASHINGTON STREET
SCHALLER STREET
CHARLES RIVER
RIVER STREET
LINCOLN STREET
BRIDGE
Alice S. Baltzell 15,300
3,000
Alice S. Baltzell 62,000
Frederick Schaller (in trust) 64,500
Wellesley National Bank 10,000
Patrick F. Slamin 30,750
Francis H. Schaller
Elizabeth A. & Laura A. Schaller 41,000
Frederick A. Jr. & Isabel Moeller 44,900
Ferdinand Schaller 64,000
Victoria Heinlein
1,700
Charles B. Williams 4,050
Charles J. Goerke 25,700
Mary Butchman 14,000
Charles J. Goerke 33,600
Martha A. Schneider 6,300
Edith Kries 4,350
Martha A. Schneider 3,800
Edith Kries 7,300
Malvina Gordansdorf Est 19,125
Charles F. Heinlein Est 1 Acre
WELLESLEY
NATICK
SCALE OF FEET
COPYRIGHTED 1935
GLEASON ENGINEERING CORPORATION
WELLESLEY, MASS.

NATICK
WELLESLEY

SUDBURY
12 Acres

Estate of Walter Hunnewell
64,904

Mary P Williams
83,417

E. CL
T. H
O

7330

Sargent

161,000

E. CL
T. H
O

865

W
41,460

Jane
137,000

POND ROAD

RIVER

STREET

Francis W. & Louisa Hunnewell
7.87

E. B+CL
T. H
O

898

E. CL.
T. H.
O

Jane W Cheever
20.62 Acres

878

E. CL
T. H
O.

AQUEDUCT 2.54 Acres

E. CL
T. H.
O

974

Jane W. Cheever
14.56 Acres

1973
6.21
25.51

Jane W. Sargent
15.92 Acres

E. CL
T. LE

E. CL
T. LE

E. CL
T. LE
O

891

WASHINGTON

E. ST.
T. H.
O

866

E. CL
T. LE
O

879

6.21
19.3
25.51

Jane B. Hunnewell
19.3 Acres

Walter Hunnewell et al
15.19 Acres

E. CL
T. LE

E. CL
T. LE
O

1908

Arnold W. Hunnewell, Tr.
6.21 Acres

Alice C. Baltzell
2.05 Acres

1

E. CL
T. H
O

Margaret Blake
13.78 Acres

E. ST. + SH.
T. H
O.

CHARLES RIVER

Scale of Feet
50 0 25 50 100 150 200 300

COPYRIGHTED 1935
GLEASON ENGINEERING CORPORATION
WELLESLEY, MASS.

2



Lake Waban Laundry Co. 1.5 Acres
Walter Hunnewell et al 12 Acres
Wellesley College 21 Acres
Henry S. Hunnewell Est. 19.6 Acres (in Wellesley)
Walter Hunnewell et al 79.2 Acres
Hollis H. Hunnewell 26 Acres (in Wellesley)
Mary P. Williams 13.17 Acres
Mary P. Williams 2.73 Acres
Minna L. Hunnewell 41.71 Acres
LAKE WABAN
POND ROAD
NATICK
WELLESLEY
SUDBURY RIVER AQUEDUCT
CENTRAL STREET
WESTON ROAD
WASHINGTON STREET
WELLESLEY COLLEGE
200 Acres
LAUNDRY
GARAGE
WEST LODGE
MARY HEMENWAY
ALUMNAE HALL
BOAT HOUSE
CRAWFORD
LAKE
LAKE ANNEX
CLAFLIN
TOWER COURT
SEVERANCE
POWER HOUSE
SHAKESPEARE
CHEM. LABORATORY
BEEBE
CAZENOVE
POMEROY
SHAFER
MUNGER
NORUMBEGA
CHEMISTRY & PHYSICS
FARNSWORTH ART MUSEUM
FOUNDERS
GREEN HALL
LIBRARY
AGORA
A.K.X.
T.Z.E.
BILLINGS
MUSIC HALL
CHAPEL
SAGE
GREENHOUSE
WHITIN OBSERVATORY
WHITIN HOUSE
SIMPSON INFIRMARY
GRAY COTTAGE
STONE DAVIS
OAKWOODS
DOWER
STABLE
HOMESTEAD
EAST LODGE
PRESIDENT'S HOUSE
WEBBER COTTAGE
PAGE KINDERGARTEN
NURSERY SCHOOL
E.CL. T.H. O.
E.B. T.H. O.
SCALE OF FEET
100 0 100 200 300 500 700
COPYRIGHTED 1935
GLEASON ENGINEERING CORPORATION
WELLESLEY, MASS.
2
9
25
28
3

DOVER
WELLESLEY

DOVER

RIVER

Estate of Isabella P Shaw
31 Acres (in Wellesley)

Susan Lee
56 Acres

5

Estate of Isabella P Shaw

WELLESLEY
NEEDHAM

Estate of Isabella P Shaw
7.41 Acres (in Wellesley)

CHARLES

E-B
T-H
O

Susan Lee

Arthur H Shaw
6 Acres (in Wellesley)

SABRINA LAKE

Susan Lee
6.07 Acres

William G Guernsey
Arthur H Shaw
1 Acres (in Wellesley)

STREET

GROVE

6

40' = 1"

0 50 100 200 300 400
SCALE OF FEET

COPYRIGHTED 1935
GLEASON ENGINEERING CORPORATION
WELLESLEY, MASS.

4

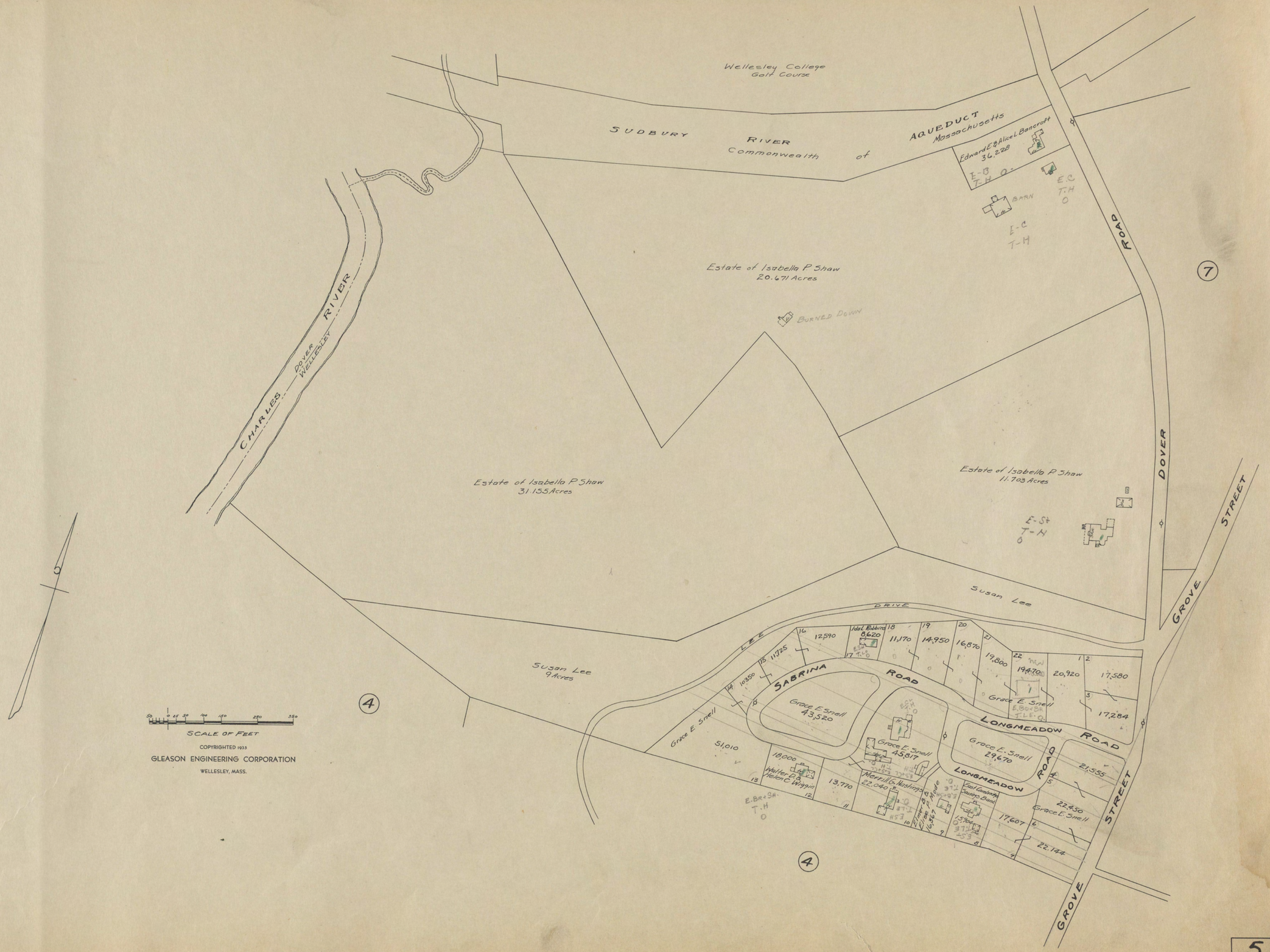

Wellesley College
Golf Course
SUDBURY RIVER AQUEDUCT
Commonwealth of Massachusetts
Edward E. & Alice L. Bancroft
36,228
E-B
T-H
O
BARN
E.C
T.H
O
E-C
T-H
ROAD
7
Estate of Isabella P. Shaw
20.671 Acres
BURNED DOWN
CHARLES RIVER
DOVER
WELLESLEY
Estate of Isabella P. Shaw
31.155 Acres
Estate of Isabella P. Shaw
11.703 Acres
E-St
T-H
O
DOVER
GROVE STREET
Susan Lee
DRIVE
LEE
Susan Lee
9 Acres
4
SABRINA ROAD
Grace E. Snell
43,520
Grace E. Snell
45,817
Grace E. Snell
29,670
LONGMEADOW ROAD
LONGMEADOW ROAD
Grace E. Snell
51,010
18,000
Walter D. & Helen C. Wiggin
13,770
Merrill G. Hastings
22,040
Elmer B. & Elise P. Made
16,367
Essex Cambridge Savings Bank
15,904
17,607
22,450
Grace E. Snell
22,144
21,555
17,284
17,580
20,920
19,470
19,800
16,870
14,950
11,170
8,620
Ida L. Robbins
12,590
11,725
10,350
E.BR.+SH.
T.H
O
4
SCALE OF FEET
COPYRIGHTED 1935
GLEASON ENGINEERING CORPORATION
WELLESLEY, MASS.

5

7

8

12

GROVE STREET

DOVER ROAD

GROVE STREET

Marion B. Marshall
1.43 Acres
(in Wellesley)

Margaret D. Cooke
4.152 Acres
(in Wellesley)

Dwight P. & Mabelle E. Clement
97,640

Norfolk Holding Company
1.013 Acres

Mary M. LaCross
1.433 Acres

E. Board & Br. house

Harriet E. Lambert
4.533 Acres

Virginia Alexander
5.182 Acres

Richard D. Roquemore
4.01 Acres

Estate of Isabella P. Shaw
1.43 Acres
(in Wellesley)

KENILWORTH ROAD

KENILWORTH CIRCLE

Paul T. & Edith Y. Babson
6,700

Paul T. & Edith Y. Babson
43,000

John F. Griffin Co.
19,281

Paul T. & Edith Y. Babson
35,000

Charles C. Beebe
89,342

Arthur A. & Charlotte Wiswall

Paul T. & Edith Y. Babson
25,000

Carcom & Helen S. Randall

Arthur F. Benton
15,000

Roscoe L. Davidson
15,000

Paul T. Babson
17,639

Helen T. Robinson
13,829

Edward J. & Marion H. McCarthy
14,225

Roscoe L. Davidson
13,993

13,534

13,300

14,147

13,530

13,680

15,000

Elizabeth F. Rowper

25,865
Roscoe L. Davidson

15,000

4,800

10,200

15,000
Roscoe L. Davidson

15,000

15,000

Elizabeth F. Dewing
67,019

Charles C. Beebe
128,167

Charles C. Beebe
160,350

George W. & Anna H. Sargent
19,500

Helen T. Cooke
19,500

Margaret H. Cooley
15,476

Charles C. Beebe
41,589

Margaret H. Beebe
22,244

ARDEN ROAD

Charles C. Beebe
7.048 Acres

Tom H. & Gertrude Bailey
14.362 Acres (in Wellesley)

Tom H. & Gertrude Bailey
9.5 Acres

Edward H. Wiswall et Al
4.83 Acres (in Wellesley)

WELLESLEY
NEEDHAM

CARTWRIGHT ROAD

Helen H. Adams

Helen H. Adams
3.1374 Acres

Greenhouse

SUDBURY RIVER
Commonwealth

BENVENUE

MASSACHUSETTS AQUEDUCT

E.B.+Cl. T.L. V.

E.Cl. T.L. O.

E.Sh. T.L. O.

E.B.+Sh. T.L. O.

E.B.+Cl. T.L. O.

E.Sh. T.L. V.

E.Sh. T.L. Sh.

E.Sh. T.L. Gr.

E.Sh. T.L. Ga.

E.Sh. T.L. Sp.

E.Sh. T.L. Sh.

E.Sh. T.L. Ga.

E.Sh. T.L. Gr.

E.Sh. T.L. Sp.

E.Cl. T.L. O.

E.Sh. T.L. O.

E.Sh. T.L. O.

E.Sh

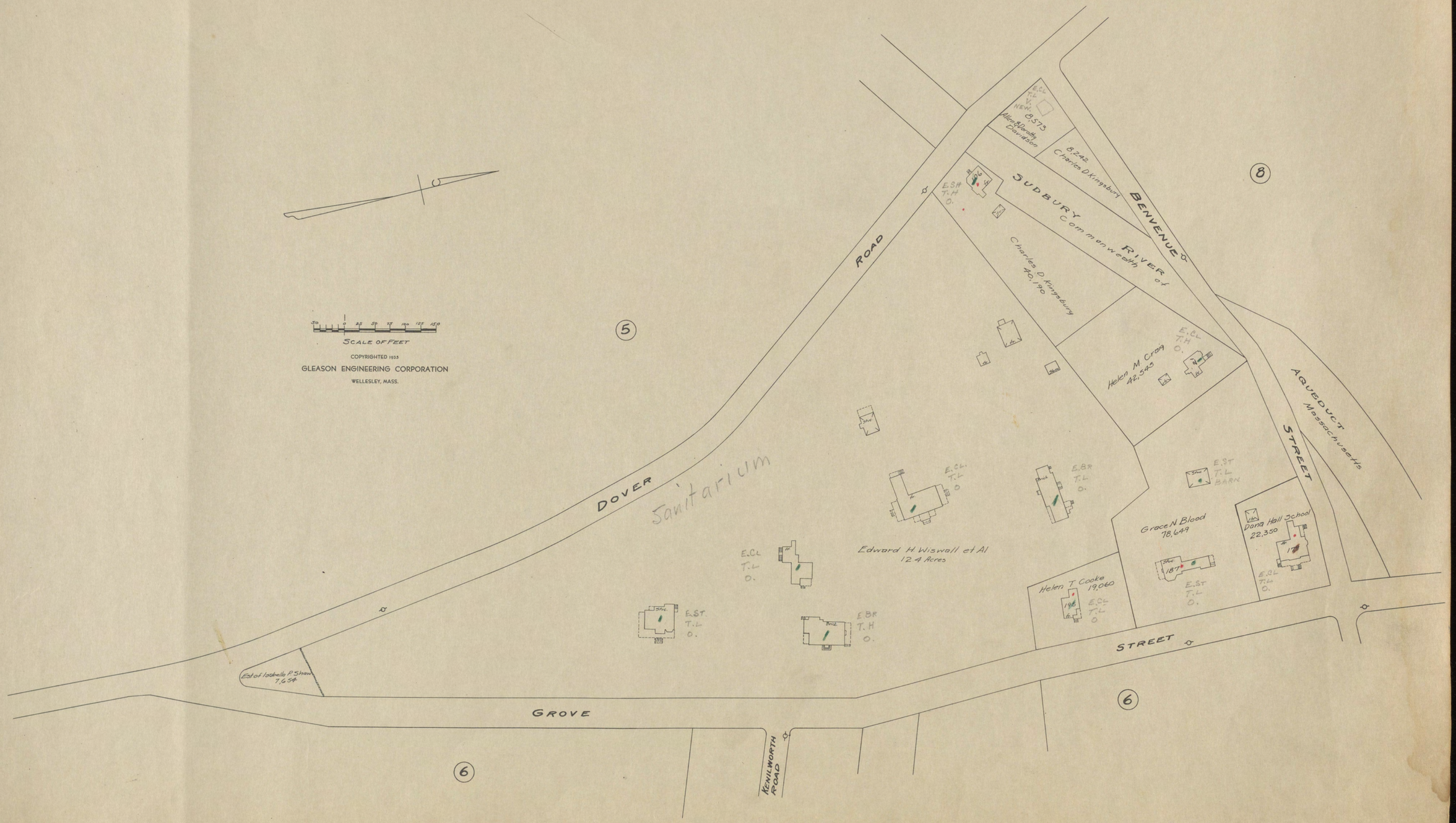

SCALE OF FEET
COPYRIGHTED 1935
GLEASON ENGINEERING CORPORATION
WELLESLEY, MASS.
5
8
6
6
DOVER
ROAD
BENVENUE
STREET
GROVE
STREET
KENILWORTH ROAD
Sanitarium
SUDBURY
RIVER
Commonwealth of
AQUEDUCT
Massachusetts
Charles D. Kingsbury
40,190
Helen M. Craig
42,545
Edward H. Wiswall et Al
12.4 Acres
Grace N. Blood
78,649
Dana Hall School
22,350
Helen T. Cooke
19,060
Est of Isabella P. Shaw
7,654
8,573
Allen & Dorothy Davidson
8,242
Charles D. Kingsbury
E.CL
T.L
V.
NEW.
E.SH
T.H
O.
E.CL
T.H
O.
E.CL.
T.L
O
E.BR
T.L
O.
E.ST
T.L
BARN
E.CL
T.L
O.
E.ST.
T.L
O.
E.BR
T.H
O.
E.CL
T.L
O
E.ST
T.L
O.
E.CL
T.L
O.

SCALE OF FEET

COPYRIGHTED 1935

GLEASON ENGINEERING CORPORATION

WELLESLEY, MASS.

DOVER ROAD

BENVENUE STREET

INGRAHAM STREET

VANE STREET

WINTHROP STREET

BENTON ROAD

TAPPAN STREET

RIVER STREET

AQUEDUCT

Massachusetts

Dana

Commonwealth

Town of Wellesley

Charles

WEST RIDING

COTTAGE STREET

GROVE STREET

PERMITORIS

Edward C. McCabe 9,910

Gareth C. Hayes 10,496

Mary E. Drosse 9,960

Herbert S. Arlen Jr. Trustee 10,000

Katherine S. Hancock 10,000

Alfred Anderson 10,310

Rudolf L. & Helena G. Neher

Cora E. Dawson 9,907

Dorothy E. Gilbert 10,093

Edith M. Evans

Ruth W. Williams 7,874

Margaret Blackwell 12,200

Myrtle O. Taylor 9,443

Harold C. & Lauren A. Coolidge

John T. Burns 19,582

Florence V. Gibson 8,990

Murrie H. Mullin 8,435

Frederick D. & Emmeline M. Rogers 8,251

Ray E. & Helen C. Palmer 9,461

Alice C. Barry 10,806

Mabel C. Walworth

Howard E. & Mildred H. Putney 14,536

Emma D. Hafer 10,772a

Charles E. Townsend Jr. 27,840

Helen M. Hill 19,182

Edwin S. & Augusta D. 10,157

Helen M. Hill 30,402

Frederick A. Smith 26,807

Ida C. Smith et Al 10,476

Kathleen Meeker 11,150

Eleanor P. Cone 10,758

Helen G. Taplin 8,935

Ruth A. Pfeiffer 12,234

Michael J. Zigler 10,078

Ann Mackinnon 7,920

Carl E. & Bernice H. 9,540

Marjorie S. Belmont 9,595

Helen M. Shaw 9,836

Glady's K. Spear 10,400

Ray H. & Mary et Al 10,400

Anne M. Watson 10,925

Walter E. & Irma M. Stone 9,360

T. Hope Pooler 10,490

B. & B. Viola B. Arnold

Moses Bailey 10,098

Simone Lee 36,347

Harriet P. Selfe 11,004

Frances L. Gilman 12,107

George L. Avery 18,733

H. T. Cooke Hill rec. Wellesley

Louise M. Hall 32,297

Bridie M. Morse 20,352

Bertha B. Tracy 14,488

Dana Hall School 10,992

Helen T. Cooke 15,563

Pearl O. Cummings 13,698

Ellen L. Shelley 13,516

Helen T. Cooke 9,403

Helen T. Cooke 10,750

Helen T. Cooke 10,400

Helen T. Cooke 10,260

Hall 133,860

School

7

9

11

12

17

8

(10)

COTTAGE STREET

STREET

HOMESTEAD ROAD

APPLEBY ROAD

LEIGHTON ROAD

WASHINGTON STREET

UPLAND ROAD

DOVER ROAD

BIRCH ROAD

BELAIR ROAD

MIDLAND ROAD

ROANOKE ROAD

LEIGHTON ROAD

(8)

Town of Wellesley

Thomas H Caswell Tr. 119,738

Alice W. Brown 13,375

Gertrude A. Pomeroy 11,596

Charlotte A. Rollins et Al 12,660

Mary F. Detroit 9,885

Carter L. Goodrich 8,000

Mary A. Reardon 12,150

Ambrose D. Knights 25,600

Martha E. Meacham 8,230

Caroline L. Flagg 12,400

Lars Peterson 13,200

Helen I. Colburn 12,800

Leah P. Morse 12,800

Blenda Swan 9,600

Harriet R. Wilcutt 26,131

Aileen Hanson 13,178

Blenda Swan 19,642

Brookside Laundry Inc. 16,995

Brookside Laundry Inc. 17,574

Mary B. Bowers 9,290

Carita B. Moore 9,467

Joseph A. McGinnis 9,644

Ada M. Jump 9,520

Fay M. & Bessie K. Wilson 9,928

Margaret Real Est. Inc. 10,550

Winchendon Sav. Bank 10,570

David B. & Blossom H. Wilson 10,465

Raymond E. Heislein 33,585

Grace M. Hapenell et al 7,070

Frederick C. & Grace H. Hapenell 13,800

Laura M. Dwight 19,950

Clara C. Block 8,925

Anna E. Murphy 21,420

Louise C.M. Hibbard 8,925

Margaret W. Rollins 52,900

Mabel E. Hodder 12,075

Adolph Gahm 9,135

Ambrose D. Knights 9,135

William R. & Eleanor S. Sutton 9,925

Mary E. Goode 8,925

Amy D. Brown 8,925

Isabel G. Weston Cora E. Nye 12,075

9,975

8,830

Warren W. Jump 7,670

Harold C. Hart 9,296

Cora B. Howe 11,263

Herbert S. & Alice V. Austin 14,615

9,205

Florence H. Weston 9,223

9,234 Florence H. Weston 12,358

William G. Sackett 12,358

9,500 Ralph E. & Mabel E. Rice

Allison P. & Laura B. Headley 10,000

Margaret C. Stone et Al 13,237

Elizabeth F. Abbe 12,500

Clyde G. B. & Sophie L. Morrill 7,500

7,442 Est. of Ellen F. Sullivan

Louise S. McDowell et Al 18,119

Alice L. Rhoades 16,572

Orrin E. Stevens 9,364

Vida D. Scudder 15,344

Beatrice A. Brooks 10,107

Holden C. Priest 9,000

Margaret & Edith 7,300

Albert W. Ferris et ux 8,962

Emily G. Balch 8,712

Harriet B. Sibley 9,258

Alice B. Howe 13,060

Margaret W. Rollins 45,000

Marion P. Older 9,222

Henry B. Watson Jr. 10,424

Oliver P. Morton 8,460

Joseph R. & Sally P. Lewis 5,676

Helen J. Towne 17,028

Helen S. Hires 12,771

Ethel E. Foster 3,476

Ruth W. Wellman 22,497

9,857 Ethel A. Pennell

Mary E. Goode 16,636

Mabel L. Cummings et al 9,736

Gordon B. Wellman 15,000

Margaret H. Drake 22,500

Margaret P. Sherwood & Martha H. Shackford 22,500

Marinda A. Locke 7,750

Charles L. Young 10,000

Eileen R. Marshall 5,844

Cornelia B. Rodman 13,743

9909 Margaret Clayton

Lilla Weed 38,588

Frances B. Duggan 31,669

Judah N. Humphrey 8,460

Muriel S. Curtis 13,500

Mary C. Keating 7,500

Geraldine P. Bissell 11,250

Robert H. & Margaret Beal 15,000

Annie A. Wilson 10,625

Eric G. Benedict 15,000

Thomas Chesterton 10,625

Elizabeth H. Kendrick 10,000

Grace B. Hastings 15,079

Marion H. Brown 15,427

Margaret J. Peckham 24,016

William H. & Mary B. Tolman 11,042

William H. Fearnside 8,306

Helen J. Sleeper 11,042

Annie Mfg. Morse 11,802

Margaret M. Fairburn 8,525

Edith Y. Babson 12,967

8,047

7,997

Laura B. Housley 13,377

7,902 George P. Guernsey

Florence M. Guernsey 17,720

Frank L. Perry 13,394

Elizabeth D. Sheridan 9000

Est. of Mary Howard Fleming 18,754

8887 Edith J. Grimes

Caroline F. Woods 13,197

Hallowell

Wellesley College 3.415 Acres

Horton

Shepherd

Garage

Scale of Feet

COPYRIGHTED 1935

GLEASON ENGINEERING CORPORATION

WELLESLEY, MASS.

9

29+21

WASHINGTON STREET
WESTON ROAD
CENTRAL STREET
CHURCH STREET
SPRING STREET
COTTAGE STREET
WEST DENTON ROAD
DENTON ROAD
EASTMAN CIRCLE
GROVE STREET
HAMPDEN STREET
FULLER BROOK
Town of Wellesley park
(9) (25) (18) (11)
Wellesley College 40,891
St Andrews Episcopal Society 14,245
Carrie D. Denton 58,365
Carrie D. Denton 18,000
Anna M. Wood 2,685
Dana Hall School 14,803
Dana Hall School 2,000
Dana Hall School 17,614
Dana Hall School 31,600
Dana Hall School 45,135
Dana Hall School 7,340
Wellesley College 37,687
Wellesley College 29,950
William T. Russell et al 40,012
Margaret Bancroft 24,344
Myrtle O. Taylor 36,554
Margaret T. Bransfield 35,476
Investment Realty Co 14,550
Ethel T. Ingraham 16,794
Elizabeth T. Ingraham 16,922
Helen T. Cooke 11,358
Carolyn C. Ingraham 14,007
Annie R. Bush 9,603
Mildred H. Brown 9,603
Arthur B. Myrick 15,351
Alice G. Bradlee 14,358
Carolyn C. & Monroe Fr. A. Hannah 12,450
Hattie A. Denton 43,400
Estate of Elizabeth M.F. Denton 24,613
Est of Elizabeth M.F. Denton 18,970
Emma K. Ewing 12,880
Theodate F. Bush & Florence E. Johnson 14,407
Annie C. Keefe 9,812
August Larsson 15,942
Alice B. Mansfield 11,083
Priscilla A. Mixsell 17,590
Alice V. Stevens 9,798
Carrie D. Denton 8,421
Mary Taylor 6,333
Arthur A. Morse 9,600
Ernest B. Turpin 9,786
Elizabeth M. Parkman 9,518
Annie C. Keefe 9,463
James L. Keefe et al 7,497
Francesco & Carmela Pizzo 6,073
Mary M.D. Benedict 9,721
Helen C. Morrison 7,486
Wellesley Co-op Bank 9,798
Charles E.G. Mansfield 6,178
Dana Hall School 9,353
Carrie D. Denton 2,316
Annie M. Wood 7,680
Helen T. Cooke 9,016
Helen T. Cooke 9,775
Helen T. Cooke 7,920
Mabel F. Pike et al 5,607
Mary F. Taylor 6,662
Hattie A. Denton 13,870
Shelley M. & Ella M. Denton 8,900
Vanessa Dana 6,041
Ella M. Denton 8,900
Gertrude E. Fessler 6,416
Mary Taylor 6,333
Mary M.D. Benedict 10,492
Mabel F. Pike et al 6,333
Mary F. Taylor 6,662
Helen T. Cooke 7,920
Helen T. Cooke 9,775
Helen T. Cooke 9,016
St Andrews Episcopal Society 7,930
George C. Anthony 15,922
Hall & Pudding 626
Hall & Pudding 630
Hollis G. Bancroft 9,721
Mary M.D. Benedict 7,486
Mabel F. Pike et al 10,492
John H. & Mary Hutchinson 9,689
Mabel F. Pike et al 6,333
Charles E.G. Mansfield 6,178
Mary Taylor 6,333
Arthur A. Morse 9,600
Wellesley Co-op Bank 9,798
Ernest B. Turpin 9,786
Dana Hall School 9,353
Elizabeth M. Parkman 9,518
Helen C. Morrison 7,486
Francesco & Carmela Pizzo 6,073
James L. Keefe et al 7,497
Annie C. Keefe 9,463
August Larsson 15,942
Carrie D. Denton 8,421
Priscilla A. Mixsell 17,590
Alice B. Mansfield 11,083
Alice V. Stevens 9,798
Ella M. Denton 8,900
Gertrude E. Fessler 6,416
Shelley M. & Ella M. Denton 13,870
Vanessa Dana 6,041
Dana Hall School 7,340
Dana Hall School 2,000
Dana Hall School 17,614
Carolyn C. Ingraham 14,007
Ethel T. Ingraham 16,794
Annie R. Bush 9,603
Mildred H. Brown 9,603
Arthur B. Myrick 15,351
Dana Hall School 31,600
Elizabeth T. Ingraham 16,922
Helen T. Cooke 11,358
Dana Hall School 45,135
Wellesley College 37,687
Wellesley College 29,950
William T. Russell et al 40,012
Margaret Bancroft 24,344
Myrtle O. Taylor 36,554
Margaret T. Bransfield 35,476
Investment Realty Co 14,550
Alice G. Bradlee 14,358
Carolyn C. & Monroe Fr. A. Hannah 12,450
Hattie A. Denton 43,400
Estate of Elizabeth M.F. Denton 24,613
Est of Elizabeth M.F. Denton 18,970
Emma K. Ewing 12,880
Theodate F. Bush & Florence E. Johnson 14,407
Annie C. Keefe 9,812
August Larsson 15,942
Alice B. Mansfield 11,083
Priscilla A. Mixsell 17,590
Alice V. Stevens 9,798
Carrie D. Denton 8,421
Mary Taylor 6,333
Arthur A. Morse 9,600
Wellesley Co-op Bank 9,798
Ernest B. Turpin 9,786
Dana Hall School 9,353
Elizabeth M. Parkman 9,518
Annie C. Keefe 9,463
James L. Keefe et al 7,497
Francesco & Carmela Pizzo 6,073
Mary M.D. Benedict 9,721
Helen C. Morrison 7,486
Wellesley Co-op Bank 9,798
Charles E.G. Mansfield 6,178
Dana Hall School 9,353
Carrie D. Denton 8,421
Annie M. Wood 7,680
Helen T. Cooke 9,016
Helen T. Cooke 9,775
Helen T. Cooke 7,920
Mabel F. Pike et al 5,607
Mary F. Taylor 6,662
Hattie A. Denton 13,870
Shelley M. & Ella M. Denton 8,900
Vanessa Dana 6,041
Ella M. Denton 8,900
Gertrude E. Fessler 6,416
Mary Taylor 6,333
Mary M.D. Benedict 10,492
Mabel F. Pike et al 6,333
Charles E.G. Mansfield 6,178

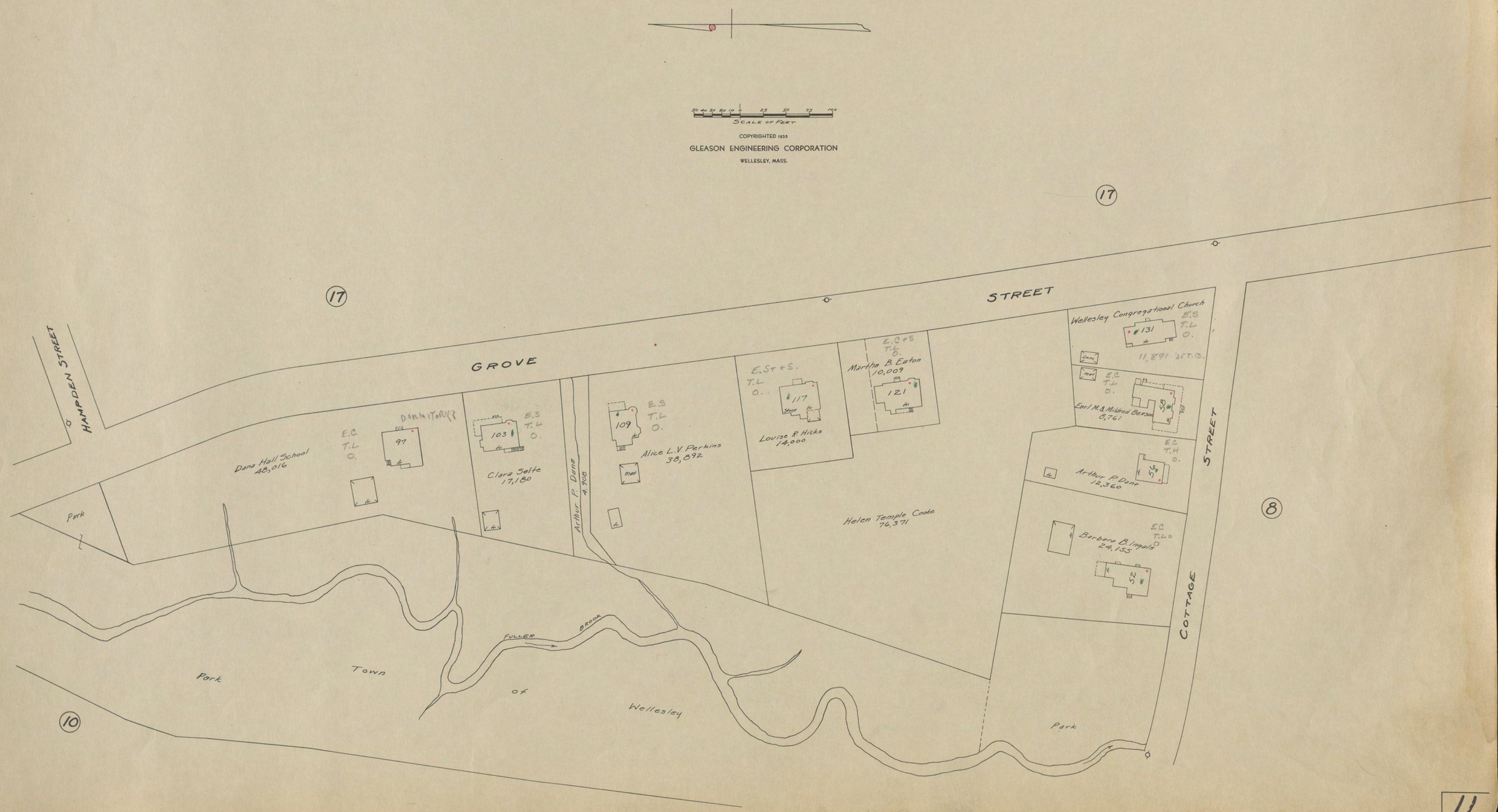

SCALE OF FEET
COPYRIGHTED 1935
GLEASON ENGINEERING CORPORATION
WELLESLEY, MASS.
17
17
GROVE
STREET
HAMPDEN STREET
COTTAGE
STREET
8
10
Park
Dana Hall School
48,016
E.C
T.L
O.
97
DORMITORY?
103
E.S
T.L
O.
Clara Selte
17,180
Arthur P. Dana
4,908
109
E.S
T.L
O.
Alice L.V. Perkins
38,892
E.St+S.
T.L
O.
117
Louise R. Hicks
14,000
E.C+S
T.L
O.
Martha B. Eaton
10,009
121
Helen Temple Cooke
76,371
Wellesley Congregational Church
131
E.S
T.L
O.
11,891 '35 T.B.
E.C
T.L
O.
Earl M. & Mildred Benson
8,761
58
E.C
T.H
O.
Arthur P. Dana
12,360
56
Barbara B. Ingals
24,155
E.C
T.L
O.
52
FULLER
BROOK
Park
Town
of
Wellesley
Park

VINCENT ROAD

DANA ROAD

STREET

GROVE

(8)

(17)

(16)

(13)

(6)

Dana Hall School
83,290

142 fr

E.S
T.L
O.

Helen Temple Cooke
92,565

Elizabeth S. Goldthwaite
313,151

E. Bds.
T.H
O.

E.S
T.H
O.

E.C
T.H
O.

E. St.
T.H.
O.

Stve.

GREENHOUSE

E.C
T.L
O.

E.C
T.L
O

Dana Hall School
390,613

E. Stone. C+S
T.L
O.

E.S
T.L
O

Helen M. Craig
15.77 Acres

BARN

E.C
T.H
O.

E.C
T.L
O.

E.S
T.L
O.

SUDBURY RIVER AQUEDUCT
Commonwealth of Massachusetts

Dana Hall School
36,045

BENVENUE STREET

BENVENUE STREET

50 40 30 20 10 0 25 50 75 100
SCALE OF FEET

COPYRIGHTED 1935
GLEASON ENGINEERING CORPORATION
WELLESLEY, MASS.

12

(16)

50 40 30 20 10 0 25 50 75 100

SCALE OF FEET

COPYRIGHTED 1935
GLEASON ENGINEERING CORPORATION
WELLESLEY, MASS.

(12)

Elizabeth J. Goldthwaite
313,151

Helen T. Cooke
30.21 Acres

(16)

Albert E. George
13,393

Shed
91
E.ST.
T.H
O.

E.S
T.H
O.

Charles Persons et ux
27,941

Gustavus & Helen Pratt
20,096

33,125

STREET

WOODRIDGE RD.

Shed
109
E.S
T.H
O.

Evelyn Reed
21,618

(14)

Shed
113
E.ST
T.H
O.

Ethel W. Ross
13,715

(12)

Bridge
E.STO.
T.H.

Helen M.
15.77 Acres

Craig
2.43 Acres

138
Shed
E.ST.
T.H
O.

14,000

Arthur P. Dana
3.21 Acres

Shed
119
E.ST.
T.H
O.

Helen W. Perry
122,537

BROOK

BENVENUE

STREET

13

WELLESLEY AVENUE

107

106

15

AMHERST ROAD

GREAT PLAIN AVENUE

C Clinton Fuller
142,000
E.C
T.L
O.

E.C + S
T.L
O.

157,321

Charles E Fuller

194,730

Roger W. Babson
40 Acres

6.7 Acres

E.B
T.H
O.

Woodlawn Cemetery
38.72 Acres

16

Webber

294,000 Foundation

BROOK STREET

John L. Schaller
49,169
E.S.
T.L.
O.

E.C + S
T.L
O.

Joseph G. Schaller
49,755

Marion M. Brown
19,560
E.S.
T.L.
O.

Nathan F. & Julia M. Sears
19,569
E.S.
T.L.
O.

John Steele et al
19,562
E.S.
T.L.
O.

Evelyn R. Pardee
19,559
E.S.
T.L.
O.

18309

F. Gardner
32,488

Ferry
58,806

15,077

Frank V. & Helen S. Shaw

108

14,475

Copeland Merrill

E.S.
T.L.
O.

13

20,000

E. BDS. & GLASS

Estate of Robert H. Monks
152,465

E.C
T.H.
O.

E.S. HEATHING
T.H.

E.C
T.L
O.

BROOK STREET

BENVENUE STREET

E.ST
T.L
O.

E.C
T.L
O.

E.B & S
T.L
V

50 0 25 50 100 150 200 250

SCALE OF FEET

COPYRIGHTED 1935
GLEASON ENGINEERING CORPORATION
WELLESLEY, MASS.

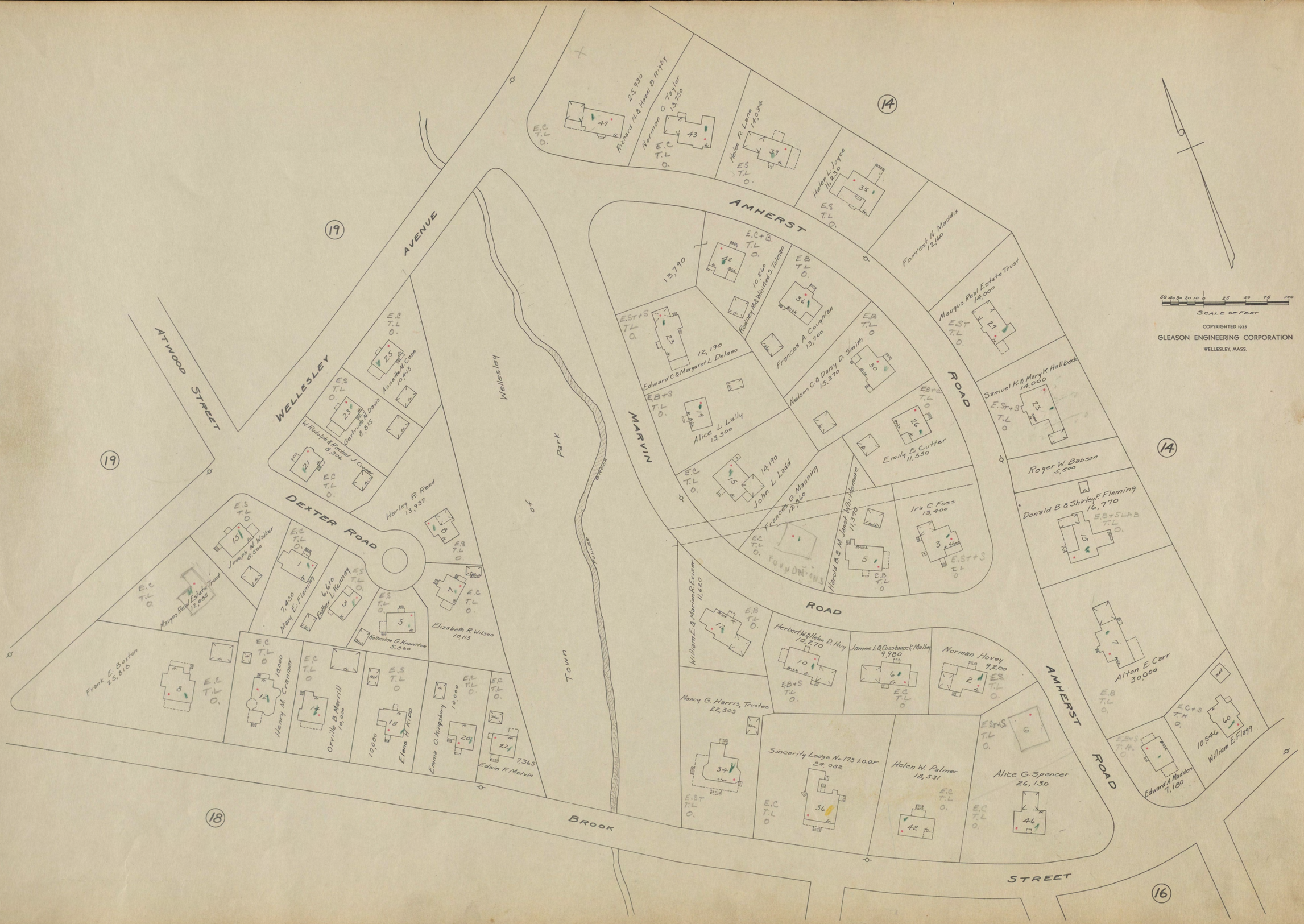

WELLESLEY AVENUE
ATWOOD STREET
DEXTER ROAD
MARVIN ROAD
AMHERST ROAD
AMHERST ROAD
BROOK STREET
Town Park
Wellesley
Richard N. & Hazel B. Rigby 25,930
Norman C. Taylor 13,750
Helen R. Lane 14,034
Helen L. Joyce 11,230
Forrest N. Maddix 12,160
Maugus Real Estate Trust 14,000
Samuel K. & Mary K. Hallbeck 14,000
Roger W. Babson 5,500
Donald B. & Shirley F. Fleming 16,770
Alton E. Carr 30,000
William E. Flagg 10,546
Edward A. Madden 7,180
Alice G. Spencer 26,130
Helen W. Palmer 18,531
Sincerity Lodge No. 173 I.O.O.F. 24,082
Nancy G. Harris, Trustee 22,305
Herbert W. & Helen D. Huy 10,270
James L. & Constance K. Malley 9,980
Norman Hovey 9,200
William E. & Marion R. Exiner 11,620
Harold B. & M. Janet Whittemore 11,370
Ira C. Foss 13,400
Frances G. Manning 12,860
John L. Ladd 14,190
Alice L. Lally 13,500
Edward C. & Margaret L. Delano 12,190
Rodney M. & Winifred S. Tolman 10,260
Frances A. Coughlan 13,700
Nelson C. & Daisy D. Smith 15,370
Emily E. Cutter 11,550
Harley R. Reed 13,937
Elizabeth R. Wilson 10,113
Katherine G. Knowlton 5,860
Mary E. Fleming 7,430
Esther L. Kenney 6,610
Joseph W. Walker 8,500
Maugus Real Estate Trust 12,085
Frank E. Buxton 25,810
Henry M. Cranmer 10,000
Orville B. Merrill 10,000
Elena H. Kidd 10,000
Emma O. Kingsbury 10,000
Edwin F. Melvin 7,365
Annette M. Case 10,413
Gertrude M. Davis 8,815
W. Rudolph & Rachel J. Cooper 8,306
FOUNDATIONS
SCALE OF FEET
COPYRIGHTED 1935
GLEASON ENGINEERING CORPORATION
WELLESLEY, MASS.

15

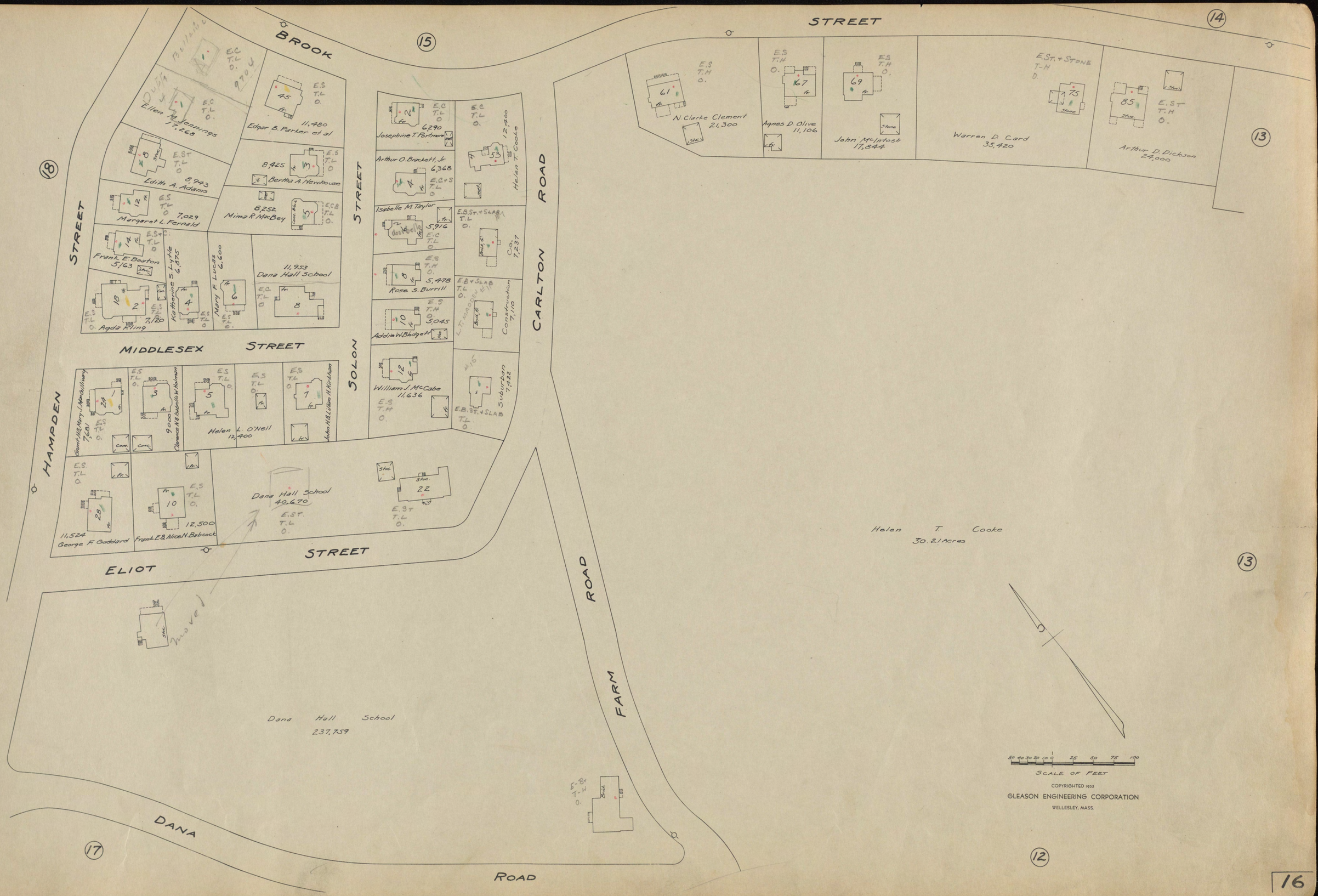

BROOK
STREET
MIDDLESEX
STREET
HAMPDEN
STREET
SOLON
STREET
CARLTON
ROAD
ELIOT
STREET
FARM
ROAD
DANA
ROAD
Ellen M. Jennings 17,268
Edgar B. Parker et al 11,480
Edith A. Adams 8,943
Bertha A. Newhouse 8,425
Margaret L. Fernald 7,029
Mima R. MacBey 8,252
Frank E. Beaton 5,163
Katherine S. Lytle 6,875
Mary F. Lucas 6,600
Dana Hall School 11,953
Agda Kling 7,120
Josephine T. Portmore 6,290
Arthur O. Brackett, Jr. 6,368
Helen T. Cooke 12,400
Isabelle M. Taylor 5,916
Rose S. Burrill 5,478
Addie W. Blodgett 5,045
Construction 7,110
William J. McCabe 11,636
Suburban 7,422
Helen L. O'Neil 12,400
Dana Hall School 40,670
George F. Goddard 11,524
Frank E. & Alice N. Babcock 12,500
N. Clarke Clement 21,300
Agnes D. Olive 11,106
John McIntosh 17,844
Warren D. Card 35,420
Arthur D. Dickson 24,000
Helen T. Cooke 30.21 Acres
Dana Hall School 237,759
moved
SCALE OF FEET
COPYRIGHTED 1935
GLEASON ENGINEERING CORPORATION
WELLESLEY, MASS.

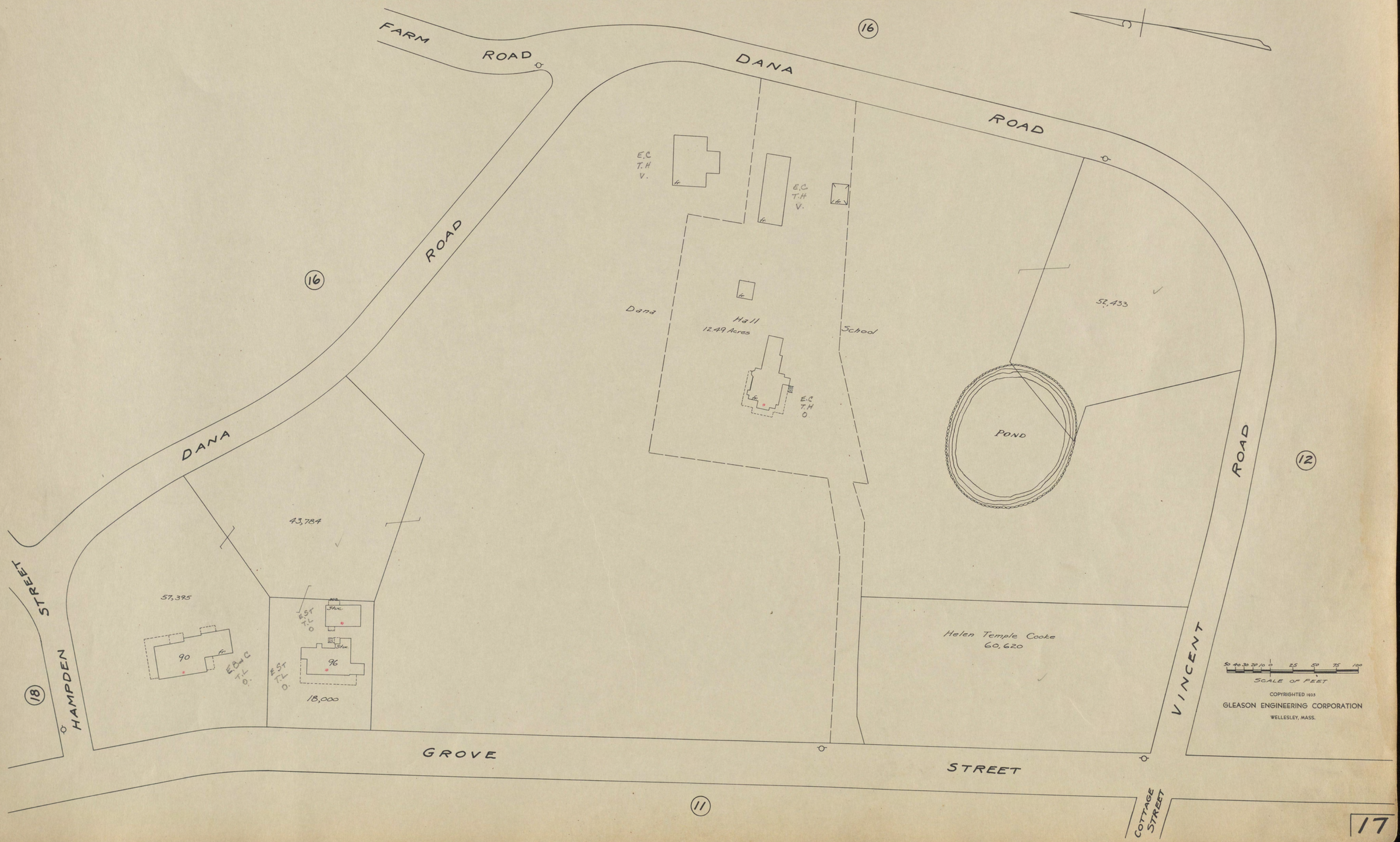
FARM ROAD
DANA ROAD
DANA ROAD
HAMPDEN STREET
GROVE STREET
VINCENT ROAD
COTTAGE STREET
16
16
18
11
12
E.C T.H V.
E.C T.H V.
Dana Hall 12.49 Acres
School
E.C T.H O.
52,433
POND
43,784
57,395
90
96
18,000
Helen Temple Cooke 60,620
SCALE OF FEET
COPYRIGHTED 1935
GLEASON ENGINEERING CORPORATION
WELLESLEY, MASS.

17

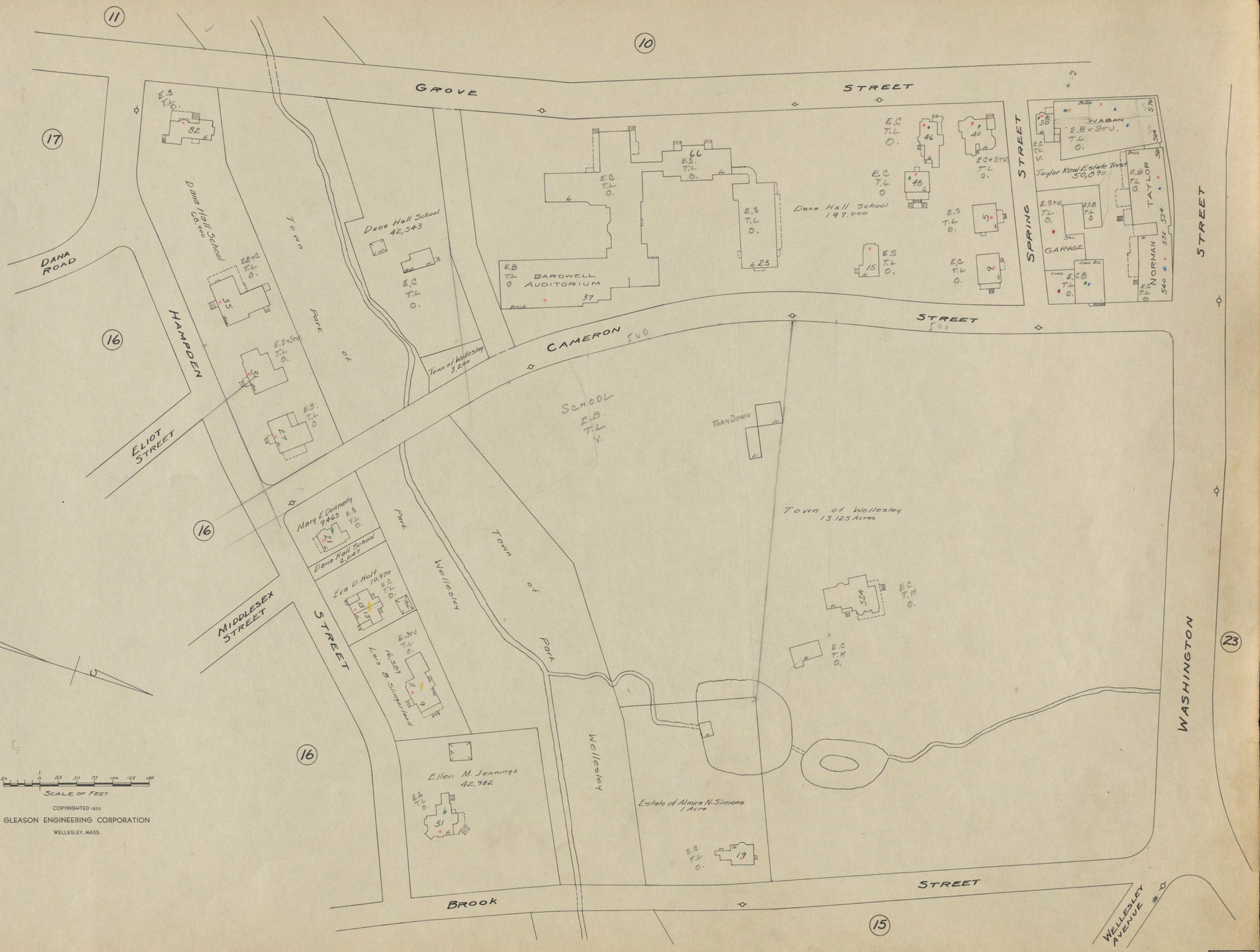
GROVE STREET
CAMERON STREET
BROOK STREET
WASHINGTON STREET
SPRING STREET
HAMPDEN STREET
ELIOT STREET
MIDDLESEX STREET
DANA ROAD
WELLESLEY AVENUE
Town Park of Wellesley
Town of Park
Dana Hall School 68,900
Dana Hall School 42,543
Dana Hall School 197,000
Town of Wellesley 3,200
BARDWELL AUDITORIUM
SCHOOL E.B. T.L. V.
TORN DOWN
Town of Wellesley 13.125 Acres
Mary E. Donnelly 9,463
Dana Hall School 2,247
Eva D. Holt 10,970
Lois B. Slingerland 16,589
Ellen M. Jennings 42,982
Estate of Almira N. Simons 1 Acre
WABAN
Taylor Real Estate Trust 50,890
TAYLOR
NORMAN
GARAGE
SCALE OF FEET
COPYRIGHTED 1935
GLEASON ENGINEERING CORPORATION
WELLESLEY, MASS.

21

WASHINGTON STREET

BROOK STREET

WELLESLEY AVENUE

ATWOOD STREET

ABERDEEN ROAD

MORTON STREET

20

15

Boarding House
514
13,960
Maugus Real Estate Trust

E.C+S T.L 0.
Janet Nyland
10,458

Edgar F. & Clara F. Wallace
11,343
E.S T.L 0.
Funeral Service
Chapel
E.Stv. T.L 0.

Priscilla M. Wheelock
8,060
E.O T.L 0.

4,895 sqft
Elizabeth E. Hammond

E.Stv.S T.L 0.
5204
Bertha F. Urann

E.C T.L 0

E.B+Stv. T.L 0.
506
CHURCH
E.B T.L 0.
Roman Catholic Archbishop of Boston
107,413

Tr. of Wellesley Post #72 American Legion
29,435
E.B.D.S.&C. T.L 0.

E.S T.L 0.
494
Sally L. Himes
12,879

Lillian E. Schaller et al
23,700

E.C T.L 0.
480
Mary F. Grant
20,402

Mina L. Smith
22,925
E.B T.L 0.

13,736
Thomas & Lucy B. Burns
18
E.B T.L 0.

11,927
Anne & Katherine E. Sheridan
20
E.S T.L 0.

George J. Frangoulis
12,156
22
E.C T.L 0

11,418
Russell B. Wright
24
E.C T.L 0.

Gordon I. Waite et ux
26
E.S T.L 0.

E.C T.L 0.
Phoebe A. Fleming
11,800
3
E.Stv. T.L 0.

Ethel H. Seaverns
11,000
7
E.C T.L 0.

John A. Seaverns
33,000

Dean 2nd Lillian F. Garry
8,155
24
E.Stv. T.L 0.

E.B+S T.L 0.
17
Marie G. Mrs. Gilhooley
12,000

E.C T.L 0.
19
Arthur T. & Ruth T. Monahan
13,200

E.S T.L 0.
25
Walter P. & Marion H. Multher
11,400

E.R T.L 0
27
Grace D. Edmunds
10,316
Stv.

E.S T.L 0.
7,600
12
Prudential Ins. Co. of America

E.Stv T.L 0.
7,300
16
Equitable Life Ass. Soc. of U.S.

E.S T.L 0.
7,800
18
William H. & Florence M. Shupert

8,125
Mary M. Johnson
22
E.S T.L 0.

Blackstone Savings Bank
7,800
26
E.S T.L 0.

E.C T.L 0
31
Eva G. Butman
20,155

E.C+S T.L 0.
33
Arabella D. Howe
18,611

E.C. T.L.O 0.
28
Frank L. & Katherine R. Healy
18,039

E.S T.L.O 0.
5
Harry H. & Maude F. Lane
9,772

E.B T.L.O 0.
13
Lila P. Webber
9,870

E.S T.L.O 0.
15
G. Garterell & Mary L. Jones
9,384

E.Stv T.L.O 0.
17
Clementina Pieroth
7,372

E.Stv T.L.O 0.
19
Ward W. & Jane E. Weller

E.B+S T.L.O 0.
Hazel Dunleavy
8,700
21

Wellesley Park of Town

107

SCALE OF FEET
50 40 30 20 10 0 25 50 75 100

COPYRIGHTED 1935
GLEASON ENGINEERING CORPORATION
WELLESLEY, MASS.

(21)

WASHINGTON

KINGSBURY STREET

E.B T.L O

GARAGE T F.S 463 F.S

Robert G. Smith 25,200

TORN DOWN 433

Charles Poltrinieri 15,475

STREET

E.STU T.L O. Mary J. Barlas 10,132

444 E.S T.L O.

Catherine E. Reardon 53,095

AQUEDUCT Commonwealth of Massachusetts

WELLESLEY Park

(19)

STREET

Katherine M. Foote 6,937 E.S T.L O 482

Nellie S. Emerton 8,941 480 E.S T.L O.

Ruth G. Hanna 12,446

BARN 478 E.STU T.L O.

E.B.+STU T.L O. 6

5,300 E.S T.H O. 5

Julia N. Grover

Martha A. Welch 31,181

Helen B. Sibley 5,018 E.S T.H O. 8

Grace Taylor

E.S T.L O. 10

BARN E.S T.H

40 6,202 E.S T.H O. E.S T.L O.

ATWOOD

SESSIONS STREET

Brick E.B T.L O.

464 E.S+462 T.H O. stks

Lorenzo Palermo 3,031

Robert G. Smith 8,497

E.BEAVER Rd T.L O.

Nancy Bernardi 21,892

COCHITUATE

John H. Stawart 10,072 E.S T.L O. 8

Sarah Coughlin 13,302 9 E.STU T.L O.

E.STU T.H O. 10

11,549 Antonio Epifano, Tr.

Graziano Canon 6,479 52 E.STU T.L O.

Aldo Balbarin 6,976 E.STU+S T.L O. 12

Reginald M. & Margaret T. Beuttel

STREET

E.STU T.L O. 10

Commonwealth of Massachusetts

Guyton, Vaccari 70,470

(19)

MORTON

Vincent & Rosario Sammarco 4,975 E.C.B T.L O. 35

Wellesley National Bank E.C.B T.L O. 37 4,973

E.C.B+S T.L O. 39

41 E.S T.L O.

E.S T.L O. 43 Myrtle O. Taylor 6,754

E.S T.L O. 45 Ezra E. Ehrlich 8,827

Arthur H. Meyer & Clifton Fraser Lots 1 & 2

E.S T.L O. 51 9,645 Marquis Real Estate Trust

E.STU T.L O. 55 Charles & Rosa Zoletti 12,700

E.C.B+S T.L O. 20 22 Primo & Christina Borgatti 8,441

Alfredo & Esther Todisco 11,715

Lennie Ingram 12,394

43A Charles R. & Nora E. Calef 12,314 G.R. HSE.

Theresa Dischino 6,210 24 E.S T.L O.

STATE

E.STU T.L O. 24 17,477 Teresa Magliozzi

WELLESLEY

TOWN OF park

Town Park

FULLER BROOK

(107)

SCALE OF FEET

COPYRIGHTED 1933
GLEASON ENGINEERING CORPORATION
WELLESLEY, MASS.

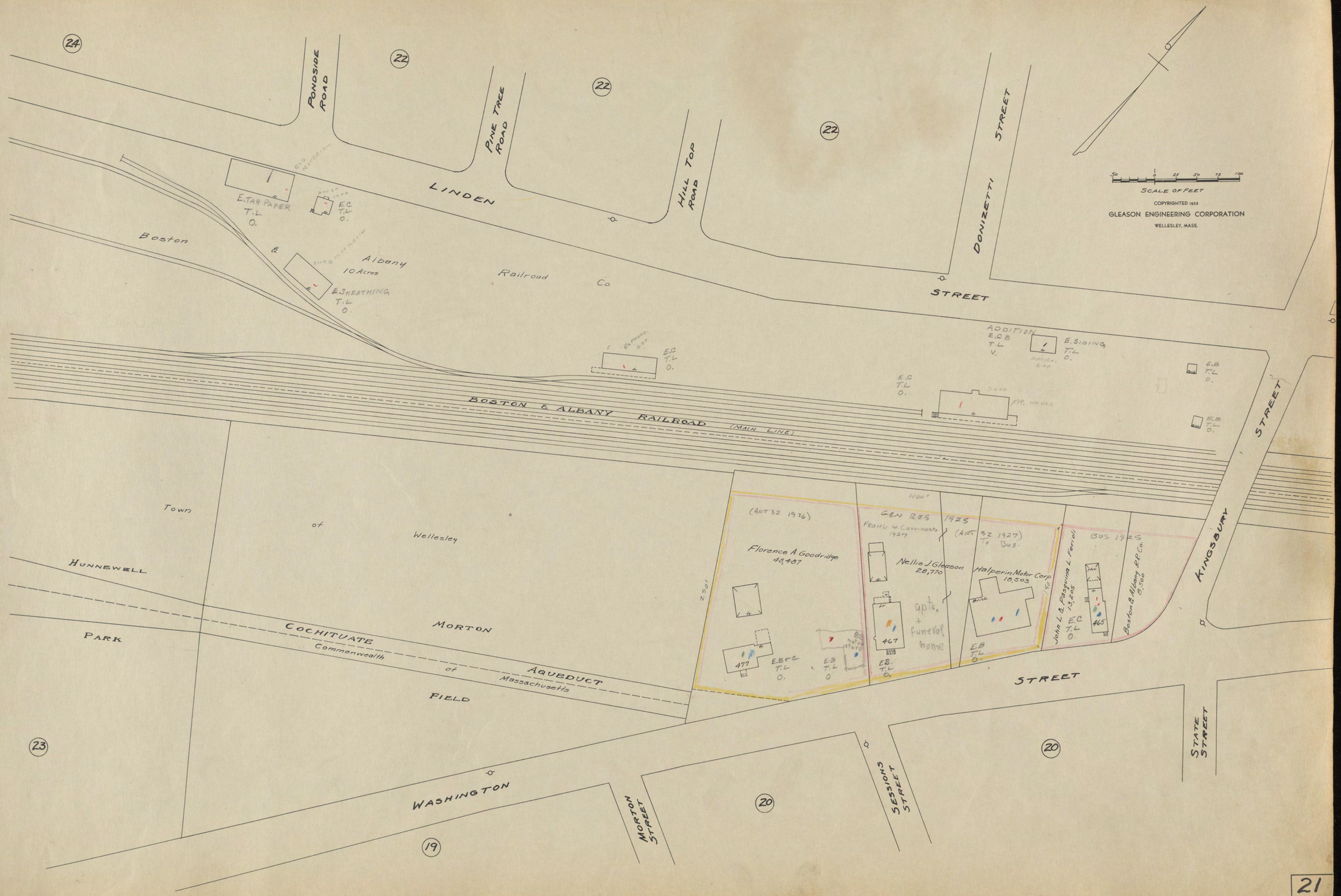

24
22
22
22
PONDSIDE ROAD
PINE TREE ROAD
HILL TOP ROAD
DONIZETTI STREET
LINDEN
STREET
SCALE OF FEET
COPYRIGHTED 1935
GLEASON ENGINEERING CORPORATION
WELLESLEY, MASS.
E. TAR PAPER T.L O.
E.C T.L O.
Boston & Albany Railroad Co.
10 Acres
E. SHEATHING T.L O.
ADDITION E.C.B T.L V.
E. SIDING T.L O.
E.C T.L O.
E.B T.L O.
E.B T.L O.
BOSTON & ALBANY RAILROAD (MAIN LINE)
STREET
KINGSBURY
Town of Wellesley
HUNNEWELL
PARK
MORTON
COCHITUATE AQUEDUCT
Commonwealth of Massachusetts
FIELD
(ART 32 1936)
Florence A. Goodridge 48,487
477
E.B & C T.L O.
E.B T.L O
GEN RES 1925
Frank W. Connors 1927
(ART 32 1927) To Bus.
Nellie J. Gleason 28,770
467
apts. + funeral home
ES. T.L O.
Halperin Motor Corp 18,503
E.B T.L O.
BUS 1925
John L. & Pasquina L. Ferioli 13,205
E.C T.L O.
465
Boston & Albany R.R. Co. 8,500
STREET
STATE STREET
23
20
20
19
WASHINGTON
MORTON STREET
SESSIONS STREET

6 Evans Rd
8' land - before 1959

SCALE OF FEET

COPYRIGHTED 1935
GLEASON ENGINEERING CORPORATION
WELLESLEY, MASS.

STREET

KINGSBURY

Isaac Sprague, Jr. 216,170

E.C T.L O.

WALL

ROAD

Isaac Sprague, Jr. 118,500

10,500 John J. Donaghue

STREET

Charles J. Anderson 20,000

Isaac Sprague, Jr. 14,900

Henry A. & Edna G. Cox 17,400

Charles E. & Mary A. Hillman 8,242

Catherine Welch 9,458

Francis J. & Richard A. Packard 34,800

Grace E. Robbins et al 8,844

Christopher Cygan 6,621

William & Honora Mulligan 6,935

Edith S. Green 14,370

Mungovan Real Estate Trust 10,927

11,200

Isabel S. Priest 36,837

William B. & Bridget A. Conners 40,956

Lindsay & Florence E. Ellms 22,610

Fanny E. Halpern 30,689

Edith Krawit 15,229

Mungovan Real Estate Trust 22,552

Harriet E. Reeves 11,312

Hildegarde N. Cohan 11,220

Blenda Nelson 11,040

Dina Fiorini 11,040

William J. & Amelia D. McCracken 66,976

CALVIN

Town of Wellesley 185,648

GAMALIEL BRADFORD SENIOR HIGH SCHOOL

E.B. T.L O.

E. SIDING T.L O.

AVER

Town of Wellesley 28,712

Alice D. Grandchamp 14,408

Rose Gen

Thomas S. Chase 13,071

Helen P. Wright 12,374

West Roxbury Co-op Bank 2,305

Amelia Tartari 28,458

Umberto & Laura Gallerani 21,933

Augusta Cremonini 12,417

Mary C. Koehler 13,840

STREET

DONIZETTI

WORCESTER

Beatrice F. Sheridan 44,610

George Ferris 13,062

Edgar Caldwell 13,180

15,116 Robert E. McCracken

Sicily M. McCracken 13,065

Peter Gallerani, Jr. 14,074

John & Annie M. Brennan 14,068

Robert E. McCracken 14,058

Charles & Graziosa Canoni 42,200

Timothy Mulcahy 31,612

Pasco Iadisarno 7,980

Mona A. Ambrice 15,265

George Bolles 40,726

Frank D. Hough 7,760

Albert S. Nichols Company 6,701

Mary A. Mulcahy et al 26,052

Pasquale & Rose Di Cecco 25,256

Mary Greco 10,006

Antonio Mancini 20,173

Mary C. Koehler 20,930

Patrick J. McGlone 33,997

FRANCIS

Anna L. Spooner 33,066

Estate of Albion R. Clapp 43,700

Timothy J. Mulcahy et al 9 Acres

Gladys B. & Hamond Ford et al 11,960

Thompson R. & Pauline H. Shirer 11,969

John W. & Ada C. McCabe 16,143

Guy C. & Evelyn L. Schmalz 15,166

Marion Kinsley 43,782

Estate of Albion R. Clapp

STEARNS

Estate of Albion R. Clapp

Elmas M. Sarsar

Michael A. Sarsar et al 7,713

Signe H. Pearson 6,611

Henry J. & Emily C. Sweeney 7,000

John Nacosti 6,000

Ina M. Backe 6,500

Marguerite & Juliette Nicola 5,690

HIGHLAND ROAD

HILL TOP ROAD

PINE TREE ROAD

Agati Kling 8,035

Giovanni Morenghi 20,271

Joseph A. Canoni 14,079

Vartoosi Pilibosian 16,200

Isadore Ralli 10,800

Emilio & Louise Maccini 17,692

PONDSIDE

E. TAR PAPER T.L O. V.

F. Diehl & Son, Inc.

E. MASONED BOARD T.L O. V.

F. Diehl & Son, Inc. 67,215

LUMBER ROAD

LINDEN

21

22

23

24

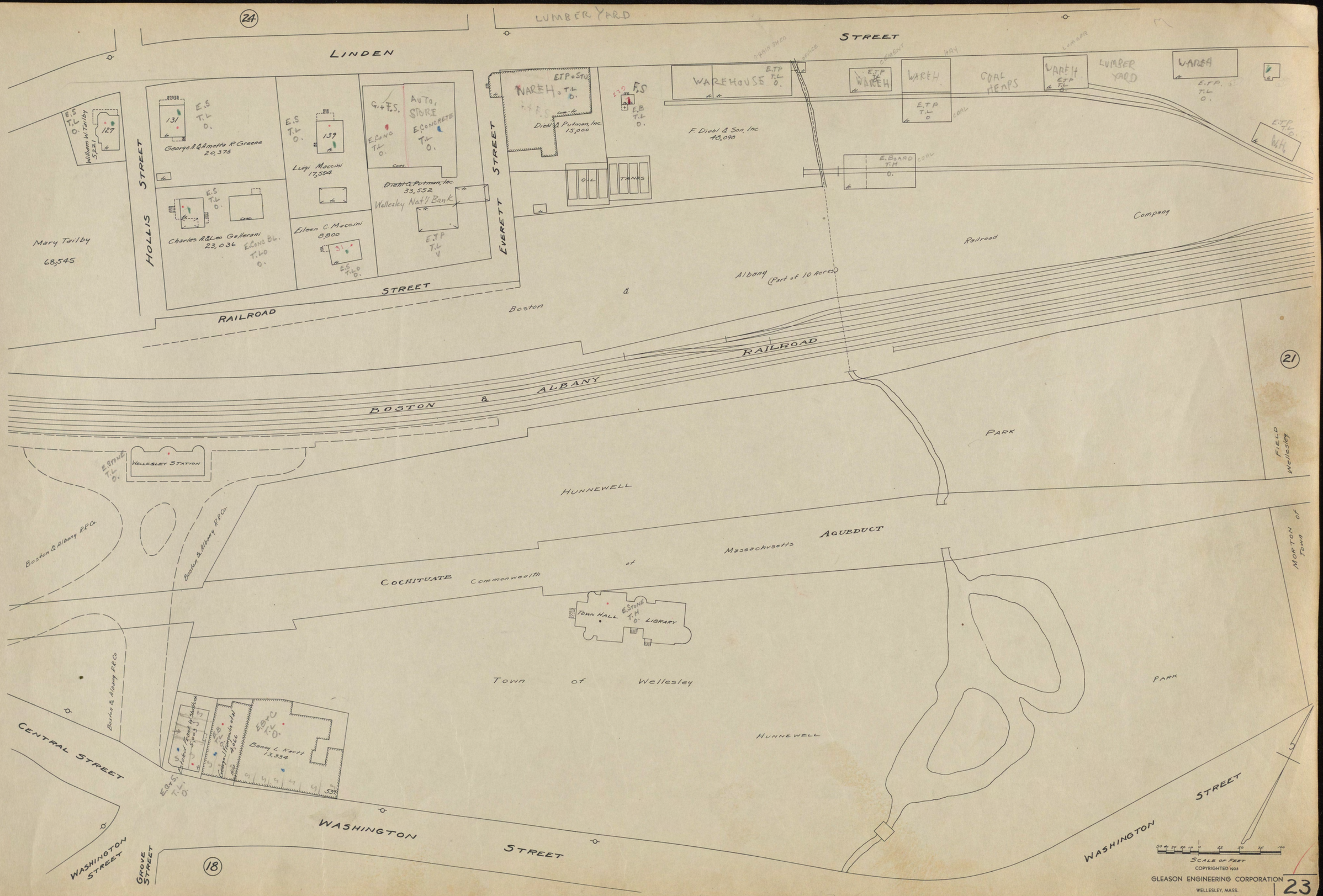

24
LUMBER YARD
LINDEN
STREET
HOLLIS STREET
EVERETT STREET
RAILROAD STREET
William W. Tailby 5,221
127
131
George A. & Ametta R. Greene 20,375
139
Luigi Maccini 17,554
G. + F.S.
AUTO STORE
E. CONCRETE
Diehl & Putman, Inc. 33,552
Wellesley Nat'l Bank
Charles A. & Leo Gallerani 23,036
Eileen C. Maccini 8,800
Mary Tailby 68,545
WAREH.
Diehl & Putman, Inc. 15,000
OIL
TANKS
F. Diehl & Son, Inc. 48,098
WAREHOUSE
WAREH
COAL HEAPS
LUMBER YARD
WAREH
E. BOARD T.H.
Boston & Albany Railroad Company
Albany (Part of 10 Acres)
BOSTON & ALBANY RAILROAD
21
PARK
FIELD Wellesley
WELLESLEY STATION
HUNNEWELL
Boston & Albany R.R. Co.
COCHITUATE AQUEDUCT
Commonwealth of Massachusetts
MORTON of Town
TOWN HALL
LIBRARY
Town of Wellesley
PARK
HUNNEWELL
CENTRAL STREET
Benny L. Kartt 13,334
WASHINGTON STREET
WASHINGTON STREET
WASHINGTON STREET
GROVE STREET
18
SCALE OF FEET
COPYRIGHTED 1935
GLEASON ENGINEERING CORPORATION
WELLESLEY, MASS.
23



PONDSIDE ROAD
22
LUMBER YD
SCALE OF FEET
COPYRIGHTED 1935
GLEASON ENGINEERING CORPORATION
WELLESLEY, MASS.
F. Diehl & Son, Inc.
17 Acres
POND
E. PLANK T.L.O.
W.H.
OFFICES
PIPE YARD
LUMBER YARD
STREET
OAK
STREET
PLEASANT
STREET
PINE
STREET
LEARY
ROAD
WESTERLY
STREET
EVERETT
STREET
HOLLIS
STREET
LINDEN
Est. of Albion R. Clapp 9,500
F. Diehl & Son, Inc. 11,706
Mayo & Mary E. Scagliarini 12,000
John & Maria Campana 12,746
John & Judith Resmini 15,972
Antonio & Ida Boiardi 18,451
Fred Navarro 53,450
Angelo Mastrogiacomo 11,305
Concetta Juliani 11,898
Umberto & Sellina Gubellini 36,623
Mary L. Malaguti 21,845
Albert A. Malaguti 22,319
F. Diehl & Son, Inc. 22,703
Andrew Sorrenti 37,300
Arthur Dedrickson 16,845
Mary McConnon 14,924
Bridget Whalen 14,986
Richard Reggiani 12,316
Joseph & Lena Verani 14,986
Antonio & Maggie Campana 33,090
F. Diehl & Son, Inc. 48,850
Pauline Swenson et al 14,536
Henry Swenson 7,000
Henry & Pauline Swenson 7,000
Henry & Mary Maccini 4,865
Pasquale & Rosario Di Cecca 4,865
Dominic Zani et al 10,500
Lazzaro & Angela Salvi 9,750
Enrico Maccini & Joseph Egasti 19,682
Joseph Zani 20,000
Metalina Guarnieri 16,000
Joseph Diamond 28,000
Antonio Montarelli 20,000
Peter V. Maccini 20,000
Vincenzo Gozzi 12,000
Vincent & Emma Montali 12,000
Giovanni & Louise Zani 20,000
Delmina Cecchi 15,040
Frank Willa 42,000
Estate of Albion R. Clapp 84,000
Joseph & Lena Balboni 14,200
Nicholas & Edith G. Vara et al 28,400
Estate of Julia F. Jennings 86,000
Lena Belforti et al 42,000
Antonio & Candida Olmedi 21,000
Frank & Aida Willa 19,400
Germano & Cleofe Corazza 16,000
Agnes Leary et al 25,950
Diehl & Johnson 17,235
William Brossi 8,400
Michael Mullin 8,400
Stephen & Celeste Campana 8,000
Olivia F. Proctor 9,188
Virginia Sorrente 8,000
Carl B. & Mary M. Salvi 8,000
Diehl & Johnson 13,600
Hester Johnson & Maude J. Diehl 8,800
Charles J. & Ellen Anderson 8,000
Mary B. McFadyen 8,000
Edward F. & Bessie Coveney 13,830
Herman M. Walton 5,803
Estd. Margaret McCullough 5,578
Mary B. McFadyen 16,015
Minnie M. Fisher 18,070
John A. & Julia C. McGill 34,000
Louis Palladini et ux 17,000
Erminia A. Dischino 14,575
Lazzaro & Alice Mortarelli 18,074
Lazzaro Salvi et ux 17,000
Diehl & Johnson 48,200
Est. of Julia F. Jennings 44,625
Filippo Labadini et ux 45,570
Est. of Julia F. Jennings 46,515
William Diehl 46,410
Diehl & Johnson 87,885
Mary B. McFadyen 41,760
Estate of Julia F. Jennings 46,400
27
24

CROSS STREET
WABAN STREET
ABBOTT STREET
WASHINGTON STREET
NORFOLK TERRACE
WESTON ROAD
LOVEWELL ROAD
CENTRAL STREET
WABAN STREET EXTENSION
WISWALL CIRCLE
CHURCH
COTTAGE STREET
DENTON ROAD
CREST ROAD

Alice W. Cramp 2,811
Mabel H. Diehl 9,804
Lila M. Wheeler 9,455
Mary J. Porter Et Al 8,025
Nettie G. Stoddard 5,238
Owen F. & Mary E. Comiskey 11,445
Mary H. Everett 5,117
Florence W. Fowler 4,922
Margaret E. O'Brien 4,322
Sadie H. Lamerton 6,493
Edward A. & Emily B. Boyce 12,800
Morris O.B. Campbell 6,825
Flora V. Hartjwell et Al 13,357
Argia Baldoni 10,907
Grace E. Allen 7,875
Catherine T. Hanlon 8,287
Anne L. Cronin 9,720
Blue Dragon Trust 3,030
Alfred A. Fraser 6,227
Minnie L. Smith 2,960
Alfred A. Fraser 9,770
Town of Wellesley 10,612
Grace W. Partridge 5,286
Mehitable A. Gordon 1,365
William H. Partridge 9,050
Lillian E. Geoghan 3,592
Lennie P. Copeland 6,603
Julia A. & Carrie L. Brown 7,500
Alice M. & Margaret M. Pierce 9,882
Mary F. Coleman et Al 10,995
Marion E. & Ella E. Stark 9,582
Jethro D. Switzer et ux 6,686
Margaret M. Mc. Fee 7,467
Ella M. Allen 6,251
Ida M. Hood et Al 9,179
Alton D. Adamowski et al 9,421
Carrington Ingram 3,519
Mary C. Hughes 5,926
Mary E. Older 8,965
Mildred B. Foster 10,318
Mary F. Coleman et Al 6,630
Henry R. Mussey 21,280
Evelyn A. Morris & Anne C. Stedman 11,764
Ellen L. Bigelow 20,445
Evelyn W. White 4,921
F. Diehl & Son, Inc. 13,090
Wellesley College 5,370
Mary E. Evans 4,432
Mary Lyons Read Estate Trust 11,725
Wellesley College 24,906
Charles H. & Alice M. Lovewell 6,248
Helen S. Hughes 7,867
Louise E. Patterson 13,375
John J. Crane et Al 637
Mattie C. Thorwood 4,420
Mary B. Fleming 4,504
John A. & Margaret B. Chapman 7,031
Eleanor J. Joslin 9,700
Agustus Stevens Heirs 2,507
Mary A. Reardon 9,871
Annie Marley 7,560
Catherine Welch 13,259
Nancy G. Harris Et Al 10,585
Nora E. Rose 6,159
Wellesley College 11,163
Malcolm G. Wright 22,035
Est. of Paul W. Ingraham 23,637
Cora Ward Ryan 8,990
Alice G. Snallow 9,380
Mary F. Milne 9,744
Josephine D. Brooks 9,779
Delia A. Salsbury 6,624
Patrick J. Fitzpatrick 6,362
Irving P. Gramkow 32,813
Daniel B. & Mary L. Coleman 19,857
Mary L. Wiswall & Hattie A. Denton 34,000
Charles E. Holman 63,437
Wellesley Congregational Church 50,078
Cemetery 51,298
Mary L. Wiswall et Al 8,000
Elizabeth P. Sanderson 5,837
Mary L. Wiswall et Al 8,000
7,949

SCALE OF FEET

COPYRIGHTED 1935
GLEASON ENGINEERING CORPORATION
WELLESLEY, MASS.

CURVE STREET

WESTON ROAD

(28)

(27)

LINDEN STREET

CREST ROAD

Maude J. Diehl
29,736

Hester Johnsen & Maude J. Diehl
20,575

Thomas B. & Mary A. Griffin
15,375

25

33

E.C.+S. T.V. O.

E.S. T.V. O.

Alfred A. Fraser
74,389

E.B. T.L. O. Brick

67

GR'HSE.

E.C. T.L. O.

GREENHOUSE

GR'HSE.

E.C.+S. T.L. O.

Mary F. Eatherman

79

6,623

Julia Emerson

E.C.+S. T.H. O.

83

Annie E. George
8,560

Boston & Albany R.R. Co.
13,700

BOSTON & ALBANY RAILROAD

E.S. T.V. O.

103

Wellesley Community Book Shop, Inc.
14,507

E.S. T.V. O.

Sincerity Lodge #173 I.O.O.F.

8,294

E.B. T.L. O.

William W. Tarbell
9,298

E.S. T.L. O. Conc.

E.S.T.V. T.L.O.

Conc.

Boston & Albany R.R. Co.
76,800

E.B. T.L. O. Brick

Wellesley Colonial Bldg. Inc.
15,308

Irene Craig
3,196

67a

65 63

Irene Craig
4,102

E.B. T.L. O. Brick

Damiano & Dascinio
6,534

55

53

Ruth Fisher
E.B. 6,098
T.L. O. 51

Damiano & Dascinio
7,473

35

25

23

Colonial Beacon Oil Co.
6,737

COCHITUATE AQUEDUCT

CENTRAL STREET

E.S. T.L. O.

FIRE STATION

Brick

E.S. T.V. O.

HUNNEWELL SCHOOL

E.C. T.V. O.

Town of Wellesley
110,010

WESTON ROAD

(3)

CROSS STREET

(25)

CHURCH STREET

WABAN STREET

ABBOTT STREET

SCALE OF FEET

COPYRIGHTED 1935
GLEASON ENGINEERING CORPORATION
WELLESLEY, MASS.

CROWN RIDGE ROAD

SUMMIT ROAD

SUNSET ROAD

AVON ROAD

WESTON ROAD

HOWE STREET

CROWN RIDGE ROAD

GRANITE STREET

HARVARD STREET

CURVE

CREST STREET

LINDEN STREET

OAKENCROFT ROAD

HOLLIS STREET

11,084 | 9,906 | 9,701 | 9,826 George E. Seagrave | 9,909 E. Seagrave | 9,911 | 9,992 | 8,805 | 15,112 | Eric J. Linda 26,323 | 15,914

11,105 | 12,084 George E. Seagrave | 12,292 | 12,355

12,968 | 9,963 | 10,625 | George E. Seagrave 13,387 | 13,958 | 9,646 | Croydon P. & Gertrude G. Cronk 30,272

Catherine E. Heymond 12,229 | 8,163 Arthur Wilfred S. Hamilton | 9,149 Ernest Frederick M. Burdett | 14,184 Harry B. Vernon | Herbert C. Frazer 24,251 | 12,043 Stanley E. Hall et al | 13,943 Walter S. & Mildred L. Fitch

David H. Gaines, Rose K. Stover 20,480

Rose K. Stover 9,520 | 12,618 Howard R. & Mildred V. Cross | 15,617 Albert A. & Marcia L. Mathewson | 12,383 Betty J. Moore | Evan C. & Ellen L. Emeth | George E. Seagrave 14,784 | 12,483

Mabel A. Anderson 8,190 | Harold H. & Miriam M. Jackson 7,254 | Elizabeth E. Hoyt 9,180 | Jane G. Morey 7,357

J. Bernard & Lillian M. C. Patterson 9,887 | Richard J. & Beatrice Crowell | George E. Seagrave 19,171 | Mary G. Howard 15,569 | Frank E. Gould 43,276 | Louise H. Rice 7,253 | George E. Seagrave 14,703

Sidney M. Sun | Arthur A. Clark 7,500

Joseph S. Tawney 16,103 | George E. Seagrave 105,242 | George W. & Ethel L. Mathews 10,192 | Marguerite R. LeBlanc 9,272 | Herman M. Foster 8,045 | Ruth J. Bennett 13,359 | 13,300 Harold A. Rogers

John Carmody 7,936 | Elizabeth Dalton 10,323 | 28,773 William Skarstrom | Mary E. Anderson 9,785 | Sarah A. O'Day 8,386 | Elizabeth Waylett 7,985 | Herman H. Rogers 7,967

Frank C. & Gertrude Harrington | George E. Seagrave 13,657 | Laura H. Irish 11,674 | 10,785 William G. & Jennie F. White | Mildred E. Cockburn et ux | Clarence A. & Ruby M. Smyrnios 13,123 | Ethel J. Smith 13,593 | John F. Jr. & Mary E. McCarron 14,363

Julia S. Orvis 10,250 | 12,600 | William H. Phillips et al | 7,700 Ezra S. Tapley | Elizabeth J. Mayer 9,830 | John A. & Grace W. Woodward 11,080

Geraldine Gordon 39,019 | Thomas J. & Annie Ryan 10,132 | William P. & Mary L. Farr 8,750 | James A. & Norma Reed 8,940

Anna Forsberg 7,214 | Fred Whitehouse 7,237 | Lillian Ray 15,704 | 14,275 | Frederick Shapiro et al

Joanne M. Burkeman 12,032 | Thomas F. & Sadie J. Fair 9,600 | Courtney B. & Mary F. Hagerty 5,768 | Emmanuel Dubois 6,410 | Patrick Archibald 7,824 | Bertha F. Swan 6,550 | Jared P. & Alice G. Peacock 6,420 | 18,862 Susan M. Fahey | M. Christian Jensen 23,107 | 24,081 Estate of Katherine Lee Banks | 11,810 Annie M. Crane

Francis K. & Anna W. Byrkit 3.24 Acres | E. Sto. T. H. O. | George E. Seagrave 23,439 | Alice G. Lombard 11,593 | Lillie T. P. Giles 13,226

Estate of Henry D. Orvis 11,293 | Grace Flatley 7,506 | Bradford C. & Mary H. Farnham, Ralph J. Farnham 95,400 | Estate of Julia F. Jennings 31,900 | Agnes M. Diehl 34,800 | William Diehl 26,000

Bradford C. & Mary H. Farnham, Ralph J. Farnham 12,678 | Marion J. Horton 10,314 | Matilda Remy 16,459 | William L. Bartlett Jr. | 9,331

Ruby H. Seagrave 16,000 | 10,350 Frank J. Farnham | 9,200 Grover C. & Mildred L. Porter

Grace F. Lufkin et al 11,760 | Eliza J. Jamison 11,760 | George B. Farnham 11,725 | 7,091 Elmer G. & Polly P. Simms | Ruby H. Seagrave 7,705 | Jessie L. Simpson 6,753

Wellesley National Bank 23,418

Flora V. Hartwell et al 32,367 | Sarah E. Hoare 19,097 | Mary E. Oakes 19,103

Arthur O. Northey 12,300 | Wellesley National Bank | Waldo Court

Alice L. Norton 18,336 | Robert W. Smith 19,942 | Janet Wilson 35,896 | Catherine A. Tory 7,008 | John A. & Estelle M. Hartwell, Mildred A. Patterson | John A. & Estelle M. Hartwell, Mildred A. Patterson 6,576 | John L. Forgoli 6,576 | William H. & Abigail Topham 12,000 | Alfred A. Fraser 20,000

Susan M. Fahey 10,176 | Jane Foster 9,411 | 5,692 Raymond P. & Florence A. Hall | Edward P. & Mary A. Tory 5,752 | James T. & Agnes B. Glennon 17,262 | Cora G. Jenkins 10,325

Estate of Mary T. Feeney 32,000 | Martha R. Doonan et al 61,790

Patrick O'Connell 17,175 | 37,070 | Nellie Steinthal et al 6,440 | Nelson Benson 10,004 | Estate of Frank H. Porter 11,580 | 3,625 Naomi Porter | 14,212 Sophie J. Fowle | Agda Kling 16,000 | 4,738

Richard C. & Catherine Hall | Joseph A. & Mary A. Hall | Mary A. Hall | Mary A. Hall |

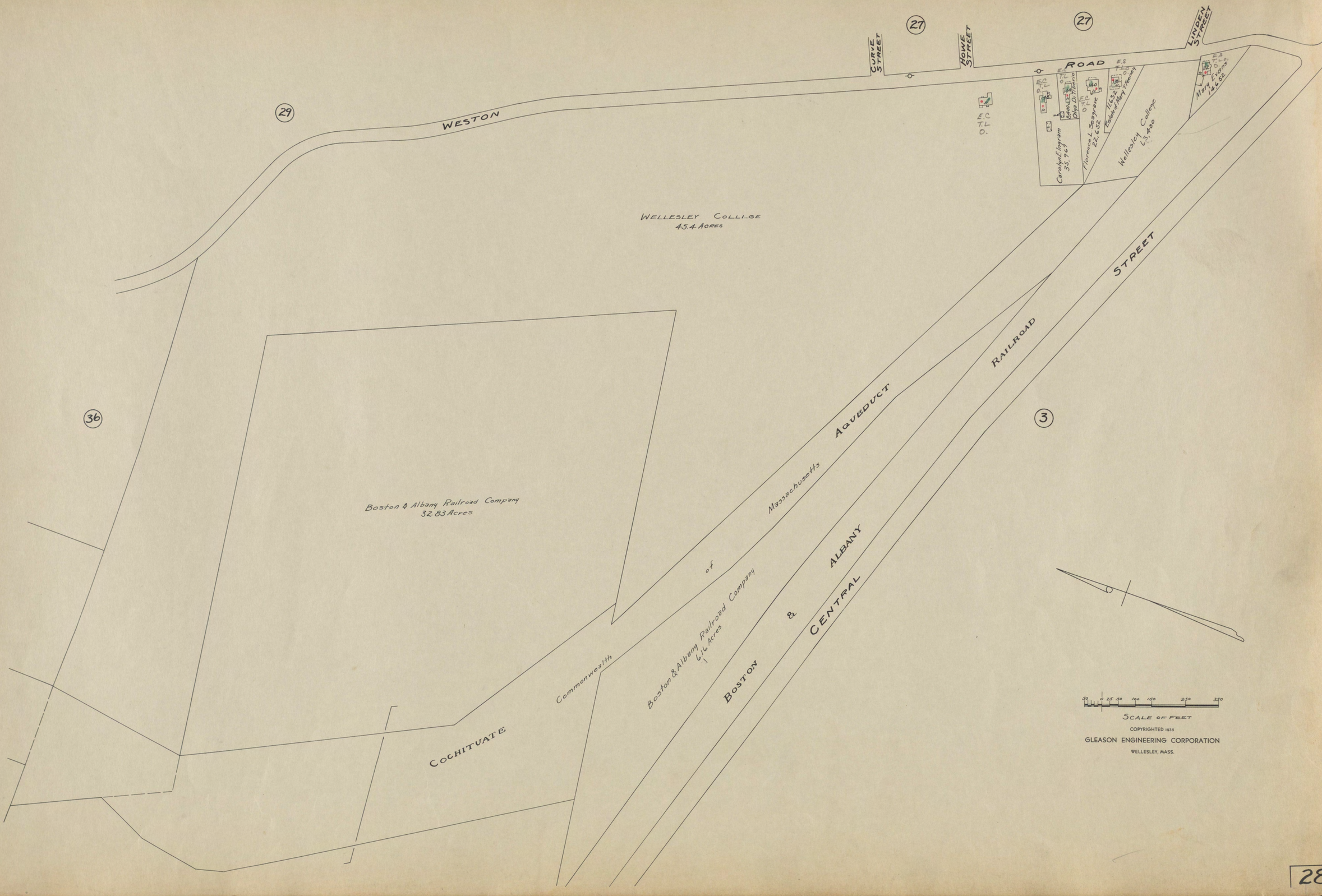

27
27
CURVE STREET
HOWE STREET
LINDEN STREET
ROAD
WESTON
29
36
3
E.C
T.L
O.
Carolyn E. Ingram
35,967
Florence L. Seagrave
22,652
11,632
Estate of Mary Treeney
Wellesley College
63,400
Mary Evans
14,652
WELLESLEY COLLEGE
45.4 ACRES
Boston & Albany Railroad Company
32.83 Acres
Boston & Albany Railroad Company
6.16 Acres
Commonwealth of Massachusetts
COCHITUATE AQUEDUCT
BOSTON & ALBANY RAILROAD STREET
CENTRAL
SCALE OF FEET
COPYRIGHTED 1935
GLEASON ENGINEERING CORPORATION
WELLESLEY, MASS.

Catherine L Wong
4.29 Acres

Estate of Albion R Clapp

LAWRENCE ROAD

MAPLE ROAD

WILLOW ROAD

SCHOOL STREET

WESTON ROAD

AVON ROAD

MAURICE ROAD

7,992 Thomas P & Edna M Sweeney

James H Dougherty 7,080

Irving P & Elsie S Rideout 6,838

Theodore O Cole 6,590

John P & Jane S Steele 6,783

Thomas A Sweeney 6,976

William P & Florence L Eldridge 9,623

Marie J Wooley 9,186

Joseph B & Katherine G Mullin 8,091

Frederick L & Margaret Sawtell 6,202

Harry O Maley 5,783

Lilla M Brown 5,953

Robert E & Martha A Wenning 10,965

Paul W & Edith G Reden 6,897

Charles H Meade 24,927

Thomas & Sarah Trears 13,633

Winifred A Pouillon 8,343

Bessie C Smith 13,492

Jerome & Olga Di Tiberio 11,514

James C & Jessie C Simpson 13,088

Charles H Meade et al 10,337

Elizabeth E Gorman 15,022

Ethel F Evans 11,321

Mary E McMahon 6,152

Mary J Delaney 13,196

Rose E Curry 7,000

Raymond E Nichols 7,590

Margaret Brown 7,300

Charles S & Margaret E Chase 10,550

Catherine Locke 15,388

James J & Mary L Mc David 8,677

David A & Agnes Gallery 11,985

Josephine C Olander 9,652

John T & Flora Lawrence 8,831

Eliza Kirkham 8,457

Jeanie H Bartlin 8,210

James L & Annie N Mckay 7,895

John & Annie L Porter 13,758

Caroline A Bouchard 12,387

Roland J & Gertrude C Godfrey 10,437

Michael Mulroney 12,380

Michael Mulroney 11,665

Michael Mulroney 10,861

Flora A Barry 6,983

Theodore H & Elizabeth T Bolser 6,735

Frank A Coolidge 24,481

Horace O Coolidge 8,920

Essie M V Decker 7,285

Arthur W Leary 7,500

Louise Rogers 8,173

Carl Danielson 8,121

Alexander J & Christine D Ross 9,309

Michael Mulroney 10,578

Michael Mulroney 10,562

8,496

8,285

9,595

(27) (28) (30)

SCALE OF FEET

COPYRIGHTED 1933
GLEASON ENGINEERING CORPORATION
WELLESLEY, MASS.



Catherine L Wong
4.29 Acres
Frank G. & Xenia Michelson
17,510
Ada Heckman et Al
22,965
Robert E. Allinson
25,631
William Diehl
3½ Acres
John Feeney
35,562
Edwin Jaquith
9,621
William L. Patton
9,742
Hubert & Annie Spurr
16,529
Bessie U. Dole
10,263
Alfred Anderson
11,936
George J. Enwright
7,519
Flora A. McDonald
40,282
Isabelle B. Gardner
5,925
Annie M. Enwright
1.4 Acres
Town of Wellesley
169,246
JOHN D. HARDY SCHOOL
Brick
Francis N. & Florida Gelineau
9,638
Wellesley Co-op. Bank
11,241
Jerome J. & Ruth E. Gleason
7,980
Francis A. Richardson
7,383
Fred L. & Viola I. White
5,417
Grace S. Foxcroft
12,280
Hubert S. & Annie M. Spurr
20,000
Fred & Marie R. Martin
12,400
Frances C. Hayden
7,825
Frederick C. & Aileen L. Haigis
3,536
Fred Martin 1,309
George Shea
12,822
Stanley & Elsie B. Gilbert
5,825
Ernest G. Fisher
19,225
Arnold E. & Mildred Welch
10,659
William A. & Elizabeth Howe
7,137
Margaret J. Ross
9,996
Estate of Frank E. Fisher
Anna F. Lattanzi
7,558
Estate of Frank E. Fisher
Thomas P. & Edna M. Sweeney
7,992
James H. Dougherty
7,080
Brook
Scale of Feet
Copyrighted 1935
Gleason Engineering Corporation
Wellesley, Mass.
30



Heirs of Albion R. Clapp
Harold C. Wiswall
11 Acres
PILGRIM ROAD
ALHAMBRA ROAD
CLEVELAND ROAD
SERVICE ROAD
WORCESTER STREET
WESTON ROAD
Boulder Brook
Commonwealth of Massachusetts
Josephine C. Isleib 21,780
Victor I. & Eva W. Merriam 11,175
Lewis G. & Marie K. Cates 10,000
Eleanor P. Bowen 10,000
Claude E. Brodie 10,000
Ellis H. Dana 10,000
E. Wesley Trescott 10,000
Nellie W. Swenson 10,000
Leslie W. McCabe 10,271
Albert E. Haeger 7,000
Sylvia A. McCurdy 7,000
Jennie A. Cameron 6,933
Carrie E. DeMerritt 6,244
Clarice E. Marsh et al 8,000
Mary H. Albers 7,000
Albert E. Keen 6,800
Fred Martin 6,922
Wellesley Residential Land Trust 7,935
Alexander Shaw 7,420
Lee E. Dickie 6,940
Galvin, Sleeper, Bowers Ins. Agency, Inc. 7,000
Fred Martin 8,728
Cordelia D. Reader 11,770
Mary C. Merz 8,310
Sarah Wilson 9,250
Helen K. Patten 7,000
Wellesley Residential Land Trust 7,118
Wellesley Residential Land Trust 6,689
Wellesley Residential Land Trust 7,000
Wellesley Residential Land Trust 7,000
Wellesley Residential Land Trust 7,000
Wellesley Residential Land Trust 7,000
Wellesley Residential Land Trust 9,100
10,400
10,000
10,553
11,913
3 new ones here
32
30
35
35
SCALE OF FEET
COPYRIGHTED 1935
GLEASON ENGINEERING CORPORATION
WELLESLEY, MASS.

WESTON ROAD

CAVANAUGH ROAD

ELMWOOD

INGERSOLL ROAD

WOODLAND ROAD

AVERY ROAD

Fritiof E. Olson 9,100

Fritiof E. Olson 9,750

Ethel A. Paterson 9,100

Mabel E. Olson 9,750

Alice L. Anderson 9,750

Camillus V. & Winifred M. Hoffman 9,750

Helen E. Clapper 9,640

Zoel Landry 8,450

Allegra M. Fifield 8,320

Hobart A. & Gladys N. Fischer 8,450

Margaret L. Cavanaugh 12,360

Robert J. & Caroline M. Clark 43,584

Elizabeth Hill 10,160

9,850 John B. & Mary E. Harrigan

10,325 Frank C. & Esther A. Branzetti

8,880 John E. & Mabel L. Young H. O. L. E.

Margaret L. Cavanaugh 12,640

L. Pearl Hanks 7,329

Walter Ann Cook Burt 5,700

Lenora M. & Raymond H. Hanson 6,900

John Carr 23,186

Arthur P. Gewirtz 80,000

Alice I. Houghton 13,575

Ernest E. & Florence S. Nelson 10,650

Margaret E. Flohr 20,000

Anne M. Rick 20,000

Charles A. & Anne M. Rick 20,000

Hilda S. Brown 40,000

40,000

Prescott R. Browne + ux 20,941

R. Stafford Perry 19,438

Ida B. Fowler & Evelyn P. Derby 46,796

Robert & Edith A. McGowan 19,045

Valnes A. Nixon + ux John M. & Mary G. Hartley 21,263

Maude C. Porter 19,911

Valerie G. Annanian 8,690

Valerie G. Annanian 6,900

Joseph W. Foster 6,900

Herbert S. Avery 6,900

John T. Burns 8,690

Alfred LoPresti 9,040

Eileen M. Mahoney 9,570

Hia Pearl Corp 12,060

Valerie G. Annanian 12,540

Agnes C. Peck 40,000

Lillie P. Rich

Estate of Albion R. Clapp

Carmello Azzaro 40,610

10,517

SCALE OF FEET

COPYRIGHTED 1933
GLEASON ENGINEERING CORPORATION
WELLESLEY, MASS.


NEW DEVELOPMENT UP HERE ON "BEVERLY RD."
(BOULDER BROOK ESTATES)
Lillie P. Rich
Eva M. Wright
4,000
John P. & Catherine W. Parker
6,468
Leslie W. & Faithe B. McCabe
9,355
Walter N. Dauley
9,355
Elizabeth C. Zeigler
6,237
Ernest Indrisano
28,064
Herbert C. & Hattie M. Wallace
8,750
William J. & Frances K. Corbett
8,750
Walter M. & Mary Sheldon
8,750
Daniel E. & Geraldine M. Potter
Elizabeth E. Roberts
12,500
Donald E. & Beatrice K. Stelle
12,500
Eustace B. & Alice N. Hood
12,500
William Brossi
131,989
PINE PLAIN ROAD
Wingrove F. & Eugenia M. Bradley
7,700
Lottie M. Sadler
8,633
Allen W. & Florence M. Frizzell
7,970
Charles F. McCabe
7,378
Gertrude J. Johnson
8,938
Waltham Co-op. Bank
7,950
Marie & Berdi Garabedianz
8,892
8,450
Walter T. & Esther E. Hatch
8,892
John Smith
8,450
Nelson G. & Eva G. Barden
8,938
8,450
Virgil A. & Agnita R. Wibbelsman
8,892
Wellesley Co-op. Bank
9,750
9,100
George H. Anderson
Fritiof E. Olson
9,100
WESTON ROAD
CAVANAUGH ROAD
Etta E. McCarthy
5,583
Anna Magerty
5,200
Walter S. & Hazel E. Holder
9,000
Everett N. & Arthur G. Hatch
8,800
Robert J. & Nettie M. Bassett
7,780
William P. & Anna Hanlon
8,050
Margaret L. Cavanaugh
8,300
George C. & Leola McLean
9,725
Michael R. & Pauline Murphy
15,200
Walter E. & Marion S. Caunt
12,190
Stanley E. & Mildred Clark
10,000
Edward & Celia E. Jacobs
9,810
James & Evelyn A. Ormondroyd
17,981
William W. Hamilton
13,000
John Carr
23,186
William J. & Alice B. Hill
11,650
Alastair & Margaret F. Fraser
10,490
Joseph R. & Marie H. I. Marchant
9,670
Arthur L. & Helen L. Bailey
8,816
Harry J. & Marie A. Morris
7,917
Mary U. Jostedt
7,044
Lawrence M. Whitmer
10,145
Ernest J. & Evelyn W. Beckett
13,970
Needham Co-op. Bank
14,983
Henrietta C. McLea
15,000
Clifton H. Bolles
15,000
Walter A. Young
12,000
WOODLAND ROAD
Alice I. Houghton
13,575
Ernest E. & Florence S. Nelson
18,650
Margaret E. Flohr
20,000
7,500
Lewis A. Roberts
7,500
Francis C. & Bessie W. Anderson
Anna M. Rick
20,000
Charles A. & Anna M. Rick
20,000
INGERSOLL ROAD
Lillie P. Rich
BROOK
Estate of Albion R. Clapp
SCALE OF FEET
COPYRIGHTED 1935
GLEASON ENGINEERING CORPORATION
WELLESLEY, MASS.
34
32
33

COPYRIGHTED 1933
GLEASON ENGINEERING CORPORATION
WELLESLEY, MASS.

1" = 125'

SCALE OF FEET

NEW DEVELOPMENT ALONG HERE

GLORIA ROAD

Current Bound

Arthur A Goff et al 12,991

Carl Anderson 96,373

William R Morris 4½ Acres

Matilda B. Titus 3½ Acres

ROAD

BEECHWOOD

THOMAS

TORN DOWN

BRYN MAWR

DURANT

PARKER

CLAFLIN ROAD

WESTON ROAD

ELMWOOD ROAD

PINE PLAIN ROAD

HAS SIGN UP WM. RICHARDS, PAINTER

Eugenie P Richards 19,000

Thomas M Nerney 18,492

Walter E. & Alice T. Bryant 20,140

Ella Ouellet 17,549

Robert L. DeFrazier 26,011

John A. & Grace M Campbell 14,324

Marion R Acker 15,860

Robert E. & Marion S Cummings 12,744

Samuel J. & Mabel L Ward 4,980

Percie C Worrick 9,859

Frank A Gallerani 9,975

Vincent A Jenkins 9,839

John J. & Catherine G Walsh 9,995

Josephine Horsmon 9,819

Jessica A Wattrous 10,015

Boston Co-op Bank 9,932

Merchants Co-op Bank 9,932

Susie M Abrahams 9,932

Marjorie G Hewett 9,932

James G. & Katherine M. Lawrence 9,932

Wellesley Co-op Bank 9,932

Watertown Co-op Bank 4,966

Sabra Zellhuber 5,915

Harriette H Smith 4,766

Elmer Irving 4,871

Harold E Boles 8,432

Harold A. & Dorothy C. Rogers 7,035

H. S. Locke & Son Co. 5,047

J. Ambrose O'Connell 7,876

Anna E Myers 4,881

Frederick J. & Lucy P. McKenney 4,894

Alice E Kenney 4,891

Harold J Smith 20,137

Ray T. Ford 5,021

Doris F Curtis 5,016

Curtis Steesie 9,798

Catherine G Kelly 6,640

Alice R. Allen 7,638

Louis M. & Helen F Tracey 7,500

Blackstone Savings Bank 7,500

Harold J Smith 5000

Bernard G Teed 5,000

Donald F. & Marguerite B Merrill 7,500

Prescott R. & Mary B Browne 7,500

Harry A. & Gertrude I Sellars 5,000

Catherine A Carr 5,000

Wentworth L. & Eleanor F Hayes 7500

Arthur W. & Marie O. McBurney 10,009

Natick Co-op Bank 5000

Edith M Johnson 6,667

Herbert L. & Ruby E Peterson 5,000

Stanley L. & Gladys P Whitemore 6,667

H Violet Hiltz 5,000

Elizabeth E Roberts 10,000

Reginald L Gayton 6,667

Frank L. & Ellen V Linden 5,123

F. Diehl & Son, Inc. 9,191

Helen Harris 9,291

Mildred A Gleason 9,391

Mary A Waystaff 9,491

James A. & Hazel L Brown 7,168

William C. & Mildred G Hubbard 7,194

Ruth C. Fenwick 14,063

Kenneth G Hamilton 11,184

Charles F McCabe et ux 11,129

Hester M Whelden et al 11,075

Marion R Dorgett & Martha S Gray 11,021

Hazel E Smith 11,000

Charles F McCabe et ux 11,000

Walter S O'Brien 11,000

Lillian S Mayo 13,745

Lillian A Wilson 8,000

Armour J Marsh 6,000

Alonzo & Dora M Hanna 10,000

Nora Elliott 9,699

Rose M Spaeth 7,017

Ethel Cutler 7,555

Martha S. & Ferne G Bailey 8,693

Viola W Morrison 8,631

Adolphus F Guertle 9,124



SCALE OF FEET
COPYRIGHTED 1935
GLEASON ENGINEERING CORPORATION
WELLESLEY, MASS.
31
30
36
37
WESTON
ROAD
SERVICE
ROAD
STREET
SERVICE
ROAD
FELLS
ROAD
AVENUE
AMHERST
WORCESTER
RUSSELL
ROAD
Commonwealth of Massachusetts
Town of Wellesley
10,890
FELLS LIBRARY
Herbert R. & Caroline A. Lincoln
8,000
302
Thomas J. & Mary A. Hewett
8,045
298
Helen C. Maier
10,582
John P. & Bertha F. Jewell
10,123
Gladys M. Connor
9,443
Walter A. & Irma K. Barrows
6,741
Hermon E. & Rita G. Ritchie
10,880
Edna H. Morse
22,745
Est. of Isabella Smith
10,000
Barbara MacKinnon
10,000
Comm. of Mass.
Thomas P. Sweeney
11,799
Henny Boot
5,912
Domenic M. Bernardi
7,341
Henny Boot
7,360
Anna F. McNamara
17,643
Gladys L. Cushing
3.216 Acres
348
SELL EGGS HERE
William R. Morris
Harrington
Proposed
Harrington
12 Acres (Total)
Irene P. Hanify
13,526
J. Isabelle
J. Isabelle
GREENHOUSE
Roderick H. MacKinnon
874
ABANDONED HOUSE
DEMOLISHED
30,000
Donald Carmichael

35

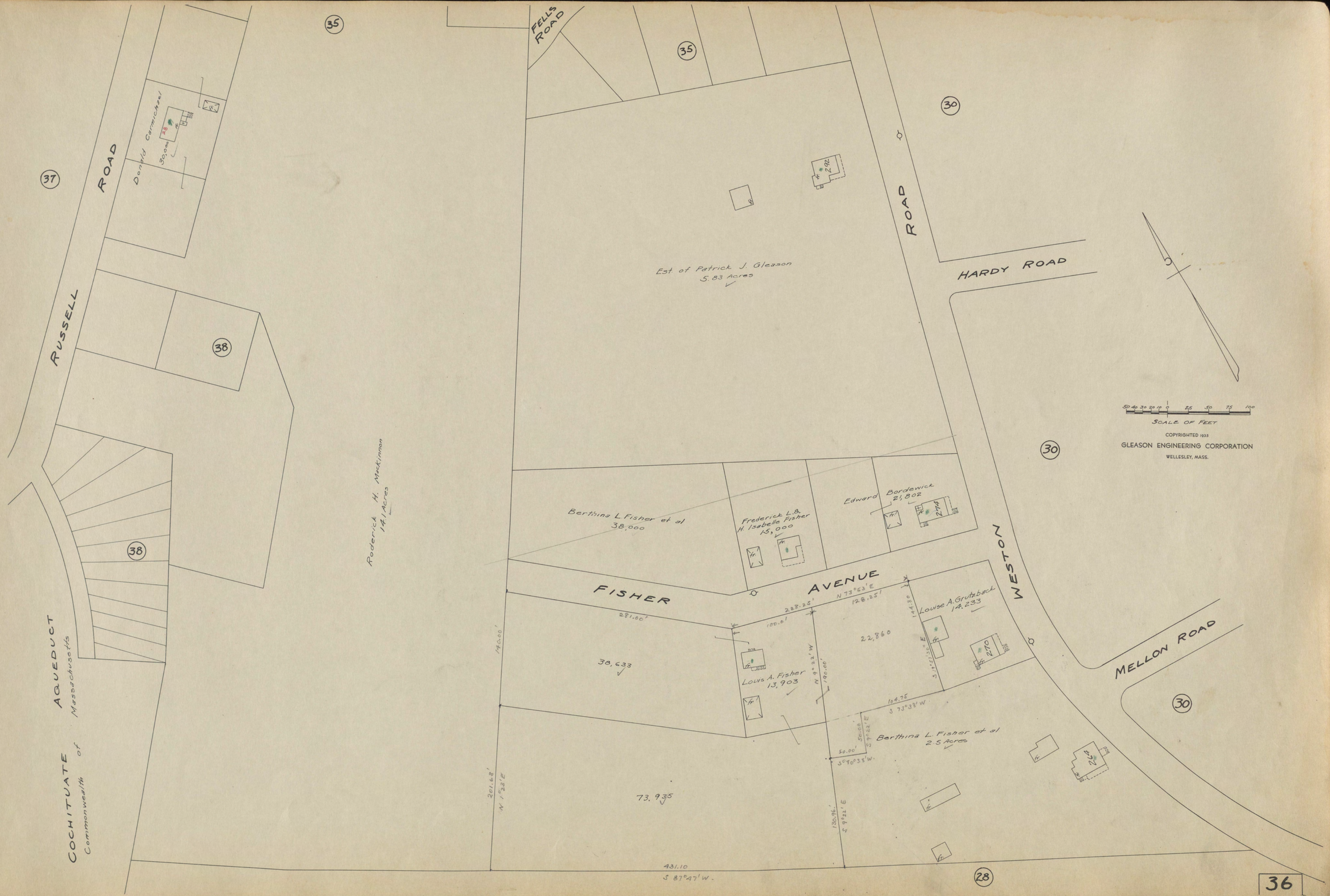

35
FELLS ROAD
35
30
37
RUSSELL ROAD
Donald Carmichael
30,000
ROAD
HARDY ROAD
Est. of Patrick J. Gleason
5.83 Acres
38
38
Roderick H. Mackinnon
14.1 Acres
30
Berthina L. Fisher et al
38,000
Frederick L. & H. Isabelle Fisher
15,000
Edward Bordewick
21,802
274
FISHER AVENUE
WESTON
281.00'
228.25'
N 73°53' E
128.25'
100.0'
Louise A. Grutzback
14,233
22,860
270
38,633
Louis A. Fisher
13,903
140.00'
N 9°22' W
190.00'
104.75
S 73°38' W
MELLON ROAD
30
Berthina L. Fisher et al
2.5 Acres
50.00'
S 9°22' E
50.00'
S 80°38' W.
264
73,935
201.68'
N 1°23' E
130.96'
S 9°22' E
431.10
S 87°47' W.
28
COCHITUATE AQUEDUCT
Commonwealth of Massachusetts
SCALE OF FEET
COPYRIGHTED 1935
GLEASON ENGINEERING CORPORATION
WELLESLEY, MASS.

WORCESTER STREET

DALE (Proposed) STREET

CHERRY (Proposed) STREET

BOURNE (Proposed) STREET

ACADIA (Proposed) STREET

ELLIS (Proposed) STREET

ROAD

RUSSELL

(40)

(35)

(36)

(37)

(38)

(39)

Andrea Palpini
4,775

Florence M. Armstrong
9,864

James
13 Acres

Maffei

94,905

872 Dem'd.

Lawrence A. Randall
2.3 Acres

7,502
John M. & Annie J. Duffy

Ella L. Terrio
20,000

Henry S. Hunnewell
11 Acres

COCHITUATE Commonwealth or AQUEDUCT Massachusetts

SCALE OF FEET
50 40 30 20 10 0 25 50 75 100

COPYRIGHTED 1933
GLEASON ENGINEERING CORPORATION
WELLESLEY, MASS.

MORSE'S POND

39

MORSE'S POND

Town of Wellesley

39

37

AQUEDUCT

Massachusetts

ROAD

RUSSELL

ROAD

36

BEACH ROAD

BAY

LAKE

STONECLEVE

CEDAR ROAD

ROAD

RUSSELL

ROAD

RUSSELL

ROAD

KENDALL ROAD

James P. DeLehanty 6,886

5,148 Herman W. A. Resch

5,407 Cora E. & Margaret M. Stets

Nora M. Howard 8,595

Robert F. Weems 8,205

Arthur T. Bond 10,120

Marjorie H. Colby 4,210

Dennis J. Nicoll 3,105

Charles C. & Marguerite C. Rose 4,982

14,800 Bertha S. Farrington

Mary Lyman 9,750

7,679 Herbert W. Johnson

3,071 Vera L. Robinson

Grace E. Allen 3,462

Albert H. & Hannah Greenough 2,382

William H. Kelly 5,512

Howard Burbeen 4,990

11,522 Queene V. Barrett

Longley H. Jackson 1,811

M. Irving Graham 4,506

2,625 Frances Bryant

Rosa Jones 5,108

2,858

3,102

2,271

1,274

2,250

Arthur T. Bond 5,269

5,539

1,700

Harrington

Lillian M. Bliss 3,320

4,140 Annie E. Crawford 2,370

Alice E. Ferguson 3,072

Gladys A. Judd 7,489

Robert N. & Lydia Travis 4,030

John F. Clancy 2,400

Roy Thompson 3,220

Jane S. Felch 1,607

Arthur T. Bond 6,099

Annie A. Allen Heil 8,280

Anna T. Breen 2,190

Alice G. Moulton 2,335

Arthur Wiseman 3,920

Bernard B. Ashton 5,403

Anna T. Breen 4,076

Trimount Co-op Bank 5,630

Zipser Longley et Ux 3,950

5,340 William J. O'Reilly

John J. Chinnery 4,632

Norah B. McLaren 16,144

Winifred L. Leonard 8,440

2,818

2,507

2,056

1,605

Howard E. Carey 5,707

Adolph S. Albee 4,535

Maugus Real Estate Trust 10,000

Helen F. Robbins 79,092

Mary L. Mason 8,330

John C. Stockbridge 8,940

Boston & Albany Railroad Co.

~~32.83~~ Acres

16.01

COCHITUATE

Commonwealth

of

Town of Wellesley

28

28

36

50 40 30 20 10 0 25 50 75 100

SCALE OF FEET

COPYRIGHTED 1935

GLEASON ENGINEERING CORPORATION

WELLESLEY, MASS.

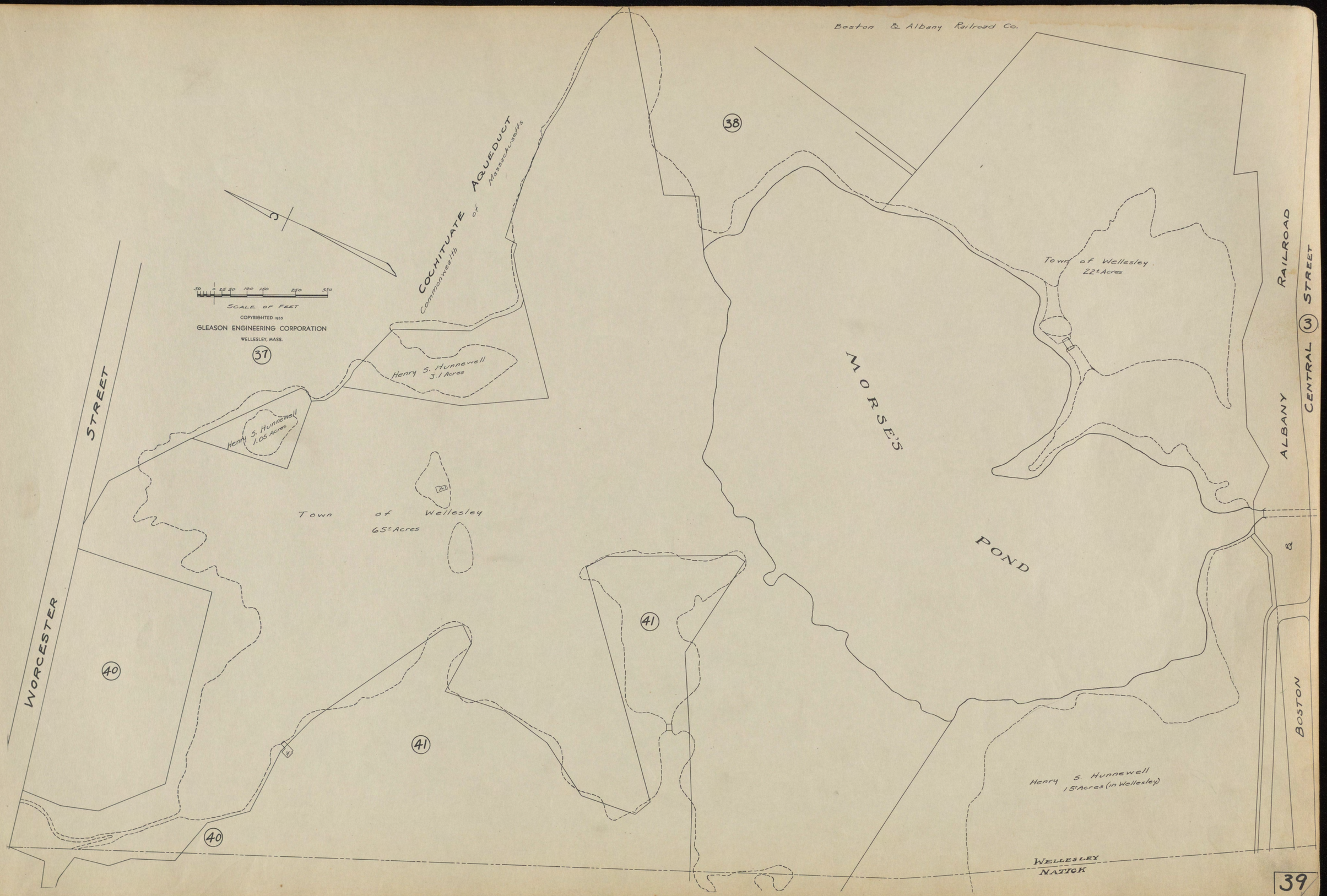

Boston & Albany Railroad Co.
COCHITUATE AQUEDUCT
Commonwealth of Massachusetts
38
37
SCALE OF FEET
COPYRIGHTED 1935
GLEASON ENGINEERING CORPORATION
WELLESLEY, MASS.
Henry S. Hunnewell
3.1 Acres
Henry S. Hunnewell
1.05 Acres
Town of Wellesley
22± Acres
MORSE'S
POND
Town of Wellesley
65± Acres
WORCESTER STREET
40
41
41
40
ALBANY RAILROAD
CENTRAL STREET
3
BOSTON &
Henry S. Hunnewell
15± Acres (in Wellesley)
WELLESLEY
NATICK



WORCESTER
STREET
SCALE OF FEET
COPYRIGHTED 1935
GLEASON ENGINEERING CORPORATION
WELLESLEY, MASS.
F.S.
Jessie B. Bolles 9,950
Arthur K. Wells 26,462
KIMBALL ROAD
Not Built
Caroline Peterson 9,150
Sadie I. Whitaker 5,000
Augusta Erlandson 5,000
John C. Hutchinson 5,000
Henry A. Taylor 5,000
Milton T. McCree 39,050
Sadie I. Whitaker 12,800
STUART ROAD
Florence Graham
Taylor Jamison 4,625
7,500
Powhatan Grevious 5,000
Florence Graham 15,000
Anna Betts 5,560
Magee
P. 43,300
Thomas
WOODBURY ROAD
Not Built
Magee
P. 51,650
Thomas
COCHITUATE AQUEDUCT
James Maffei
ELLIS STREET
Proposed
Henry S. Hunnewell 1.05 Acres
NATICK
WELLESLEY
Frank A. Gallen 14,700 (in Wellesley)
Mabel R. Acorn 5,612
Alfred H. Dort 2,930
SHORE ROAD
LANDING
MORSE'S POND
Town of Wellesley
39
41
37
40

SCALE OF FEET

COPYRIGHTED 1933
GLEASON ENGINEERING CORPORATION
WELLESLEY, MASS.

MORSE'S POND
Town of Wellesley

PICKERAL TERRACE
ROAD
LANDING
SHORE
PATH
PINE RIDGE ROAD
BUENA VISTA ROAD
PLEASANT VIEW ROAD
RIGHT OF WAY
POND
TERRACE
BORDER
PICKEREL
WELLESLEY
NATICK

Joseph F. McDonald 7,508
Grace Tait 4,912
Lena Fivian 4,342
Jennie E. Stanford 4,606
William Gerstel 7,197
Gardner Merrill 4,629
Maurice M. Nelson 9,366
Gardner Merrill et al 6,837
Ernest L. Cronin 3,631
Leroy Pease 5,357
Thomas P. Magee 12,924
Murry Flood 4,143
James A. Rogers 4,774
Forbes & Sabrade 6,570
Leonard & Mary Ziker 5,654
Meddy J. Blaisdell 2,973
John Esdenwold 6,940
Alice E. Nelson 4,210
Louise Sieper 4,000
Grand 1,008
Thomas 3
Thomas & Elizabeth Burke 1,996
Julius Wahl 3,465
Leonard Florio 4,669
Beatrice Field 9,640
Louise H. Stephan 4,950
Julius Wahl 16,153
Mary B. McCreight 30,616
Emily A. Clark 18,504
William H. & Florence McCreight 4,430
Mary B. McCreight 4,664
Emma E. Burnham 4,294
Alfred H. Dorr 2,930
Percy W. Ford 17,980
Elizabeth 5,000
4,500
Max A. & Rose Stoll 3,500
William H. Hamilton 6,750
Helen G. Savery 9,000
John T. Clark 17,540
Frank V. Murphy 8,720
Raymond E. Wells 9,350
Estelle C. Fisher 9,900
Francis W. Parker 9,000
William C. McIntosh 4,500
Allen H. Temple 3,750 (in Wellesley)
Herbert MacLean 6,750 (in Wellesley)
Caroline Hanson Sophie Parnell 5,720 (in Wellesley)
Lucille B. Dorman 3,666
Henry & Mabel Crawford 2,311
Clyde B. Fisher 6,750
Vernon A. Hills 4,500
Ernest J. & Ethel G. Impey 10,600 (in Wellesley)
Phillip Simms 10,050
Carl Knudson 7,750
Charles E. Dubreuil & Frank W. Lavoie 15,784
William C. McIntosh 6,970
Edwin A. Holmes 7,395 (in Wellesley)
Percy M. Ford 3,991
William C. McIntosh 16,843
Edward A. Lorner 9,449
Carl B. Dreutson 5,000
Hector A. Hughes 4,500
Hazel Hooton 4,878
Emma M. Morgan 5,193
Ernest Peterson 2,536
Emma M. Morgan 2,250
Lena Peterson 2,264
Henry Lofchie 3,195
John N. Quirk 4,837
Daniel P. Quirk 5,500 (in Wellesley)

39
40
41

Helen Peirce

Estate of Alvan A Clapp

Newton Trust Co.

Maud H Brodrick

37,650

Brick H.

37,060

Brick H.

102

101

100

Newton Trust Co.
78,240

WESTON
WELLESLEY

ROAD

47

ROAD

24,966

27,350

Duane

99

98

PEIRCE

Newton Trust Co

26,750

27,130

96

97

CLIFF

Richard S. Eng

28,880

Thompson

27,760

95

94

Laura L. Rocktaschel

31,900

28,110

92,93

MONADNOCK ROAD

WOODCLIFF ROAD

BR. VEEN.

26,568

28,000

Newton Trust Co

24,640

75

74

76

86

77

43

47

SCALE OF FEET

COPYRIGHTED 1935
GLEASON ENGINEERING CORPORATION
WELLESLEY, MASS.



SCALE OF FEET
COPYRIGHTED 1935
GLEASON ENGINEERING CORPORATION
WELLESLEY, MASS.
Newton Trust Co.
Newton Trust Co.
22,820
22,620
22,980
25,100
22,200
22,330
30,400
31,440
Wallace A.R. Temple
32,295
35,030
1,515
M. Louise Lang
33,280
Robert A. & Dorothy B. Muller
31,420
Anne H.L. Hetherington
27,660
8,090
George W. Dean
105,300
Mary M. Sampson
21,388
25,650
Clifford R. & Mary D. Oliver
40,000
31,000
Newton Trust Co
24,240
John W. Kellar
26,660
24,600
31,820
Dorothy A. Chapman et al
Lillian P. Perkins
20,980
William C. Osgood
22,110
Proctor Road
not built yet
OAKCLIFF ROAD
WOODCLIFF ROAD
PEIRCE ROAD
This Portion not built
DRAINAGE EASEMENT
CLIFF ROAD
ALBION ROAD
EDMUNDS ROAD
SHEFFIELD ROAD
42
44
45
48

ARNOLD ROAD

EDMUNDS ROAD

LOWELL ROAD

ALBION ROAD

WOODCLIFF ROAD

CYPRESS ROAD

Richard Marlow et al
22,222

Marjorie D Lowell
22,933

Estate of Albion A Clapp
63,174

Maud H. Drodrick
28,560

Newton Trust Co.
26,400

Elizabeth M. Paramino
33,920

Newton Trust Co
28,260

Helen F. Cronin
27,360

Henry C & Nellie A Bourne
25,060

Newton Trust Co.
27,560

Herbert W & Edith H Moses
23,790

Robert E. Jr. & Virginia M. Mackerson
24,730

Florence K. Fleming et al
23,260

24,750

Dorothy J. Hardy
25,510

Annette B. Mitchell et al
Samuel B. & Marian J. Charles
23,440

Lloyd C. & Jessie I Douglas
23,400

Newton Trust Co
23,700

22,800

Elizabeth L. Barrows
23,710

Jess T. Melanson, Inc
24,020

Ruth F. Reed

Marjorie G. Hosty
27,840

EASEMENT

DRAINAGE EASEMENT

SCALE OF FEET

COPYRIGHTED 1933
GLEASON ENGINEERING CORPORATION
WELLESLEY, MASS.

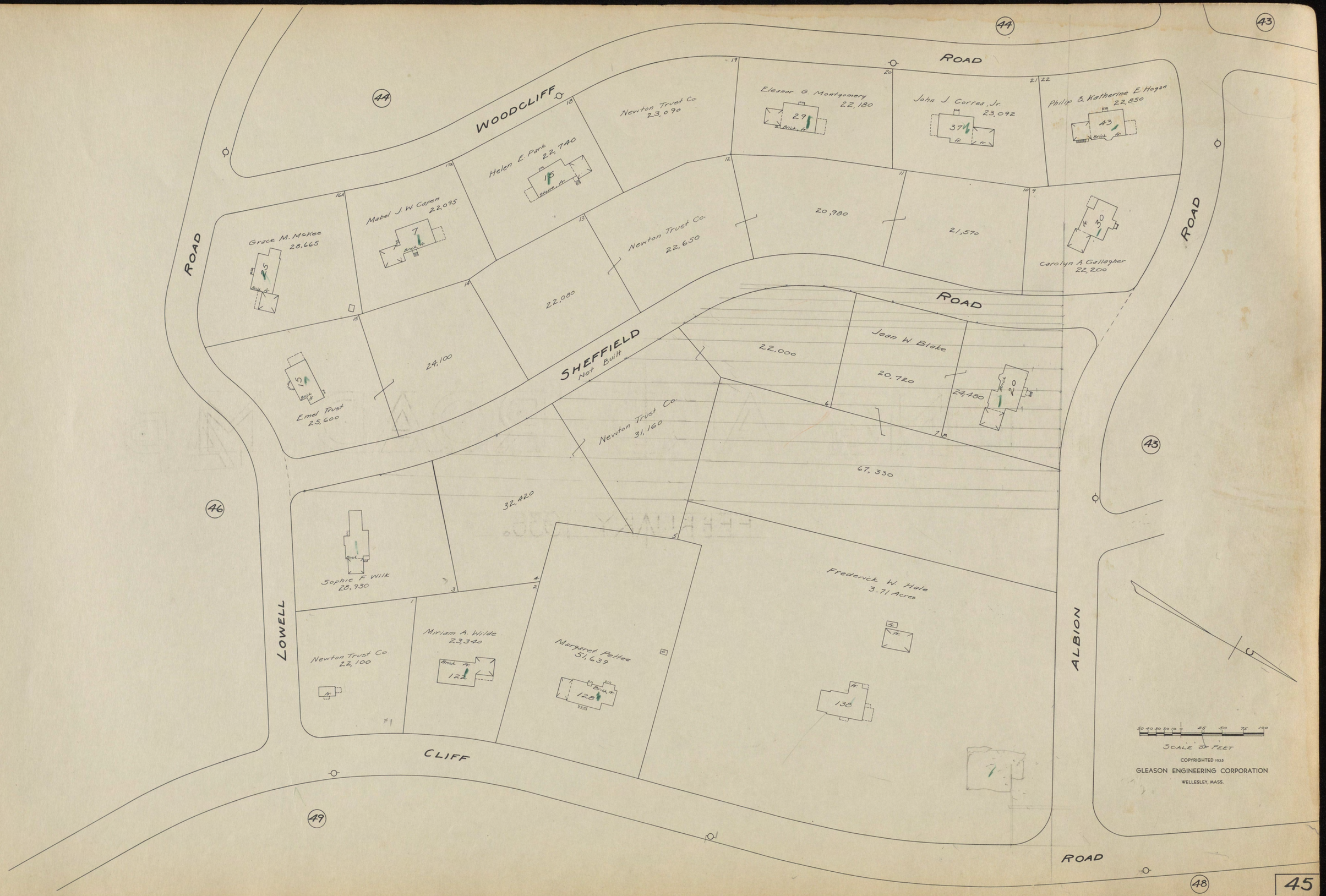

WOODCLIFF ROAD
SHEFFIELD ROAD
Not Built
LOWELL ROAD
ALBION ROAD
CLIFF ROAD
Newton Trust Co 23,090
Eleanor G. Montgomery 22,180
John J. Correa, Jr. 23,092
Philip & Katherine E. Hogan 22,850
Helen E. Park 22,740
Mabel J. W. Capen 22,095
Grace M. McKee 28,665
Newton Trust Co. 22,650
20,980
21,570
Carolyn A. Gallagher 22,200
22,080
24,100
Emel Trust 25,600
22,000
Jean W. Blake 20,720
24,480
Newton Trust Co. 31,160
67,330
32,420
Sophie F. Wilk 28,930
Frederick W. Hale 3.71 Acres
Newton Trust Co. 22,100
Miriam A. Wilde 23,340
Margaret Pettee 51,639
Brick
Scale of Feet
COPYRIGHTED 1935
GLEASON ENGINEERING CORPORATION
WELLESLEY, MASS.



LOWELL
ROAD
WOODCLIFF RD.
CLIFF
ROAD
CYPRESS
ROAD
EDMUNDS
ROAD
DINSMORE
ROAD
HAWTHORNE
ROAD
Elizabeth K. Morse 23,860
Florence M. Tufts 28,860
Albert G. Young 24,090
John B. Williams 21,960
Robert E. Dillon 23,280
Home Development, Inc. 30,000
Margaret C. Behrend 91,113
Helen L. Rockett 20,088
Anna E. Bothfeld 51,751
Helen Wheeler 19,753
Robert E. & Louise L. Dudley 20,637
Edna G. Garland 47,391
Paul & Frances L. Garland 23,824
Bertha L. S. Taft 18,809
5,000
Bessie C. Parker 15,037
Estate of Albion R. Clapp 26,321
M. Dodge & Ethel F. Sowles 40,626
James W. Anderson 18,757
Estate of Albion R. Clapp 16,772
Allen Greenwood et al 183,420
Estate of Albion R. Clapp 53,445
Mary H. Winton 13,642
John M. & Rachel M. Taylor 12,159
Estate of Mary G. Morrison 15,911
Frank M. Wicks 12,240
Harry M. & Henrietta G. Watts 7,243
Erma D. Bishop 20,510
Hermon P. & Mabel A. Bell 12,843
Asa M. & Adelaide B. Parker 12,408
Estate of Albion R. Clapp 22,667
RIGHT OF WAY
James H. Patterson, Jr. 25,306
Moses Ellis 21,719
Mary J. Waite 24,014
Francis S. Cobb 44,113
James & Isabelle Keddie 25,852
SCALE OF FEET
COPYRIGHTED 1935
GLEASON ENGINEERING CORPORATION
WELLESLEY, MASS.


52
Newton Trust Co.
27,440
23,760
WOODLAWN AVENUE
Not built
24,370
22,420
Carl D. Hall & Son Inc.
39,280
WHITE OAK
ROAD
Carl D. Hall & Son Inc.
27,040
25,590
27,360
24,820
EASEMENT
30,870
WESTON
WELLESLEY
31,620
24,640
DRAINAGE
23,040
Newton Trust Co.
21,600
Mary Dunlavy
20,720
Grace D Carens
22,200
EDGE HILL
ROAD
48
WOODCHESTER
ROAD
Town Line
38,850
26,250
DRAINAGE
EASEMENT
Newton Trust Co.
Richard S. Eng
30,640
Samuel R. Haines
47,340
29,930
OAKCLIFF
ROAD
48
CLIFF
ROAD
42
SCALE OF FEET
COPYRIGHTED 1935
GLEASON ENGINEERING CORPORATION
WELLESLEY, MASS.

OLD FARM ROAD

HUNDREDS CIRCLE

LEDGEWAYS

WHITE OAK ROAD

EDGE HILL ROAD

WOODCHESTER ROAD

OAKCLIFF ROAD

CLIFF ROAD

Hundreds Circle Trust
28,534

John B. & Elizabeth B. Hopkins
86,439

Elizabeth D. Weeks
58,648

Newton Trust Co.
21,620

Hundreds Circle Trust
28,314

Esther S. Erickson
28,500

Robert W. & Dorothy E. Kent
26,907

Thomas G. & Mabel P. Jewett
28,520

Hundreds Circle Trust
28,500

Carl D. Hall & Son, Inc.
Raymond E. Heislein
22,000

Elizabeth R. Short
23,732

30,000

Hundreds Circle Trust
28,500

28,500
Andrew & Ada D. Schultz

Putnam B. & Helen B. Smith
29,035

Elsie G. Atkinson
32,543

Joseph H. & Marguerite D. Barnes
22,100

24,255

Howard R. Perry
26,568

28,450

Hundreds Circle Trust
28,495

29,034

28,875

Town of Wellesley
Park

George C. Prather
29,590

Charles C. & Marian R. Hannah
23,840

Florence B. Anderson
32,760

Harriet H. Sander
39,100

Douglas C. Mackenzie
27,400

Agda L. Wheeler
39,100

Charles F. Dean
30,899

Katherine H. Osborne
26,935

George L. & Helen E. Moore
25,760

William H. White
20,000

Florence G. Smith
24,100

26,942

Clarence H. & Mary L. E. Wisham
34,400

SCALE OF FEET

COPYRIGHTED 1933
GLEASON ENGINEERING CORPORATION
WELLESLEY, MASS.

47 50 51 49 43 45

48

50

50

HUNDREDS CIRCLE

50

49

Town of Wellesley Park

POND

53 Brick
Dorothy W. Burgess
64,050

59 Brick
Leroy G. & E. Marjorie Fitzherbert
28,690

63 Brick
Antonio Epifano
26,820

118 Brick
John B. & Delia E. Welch
30,097

Marshall G. Bolster
24,930

10 Brick

ROAD

LANARK

59

48

Albert B. & Susan K. Connolly
33,324

123 Brick

Robert A. B. & Emilie R. Cook
130,364

113 Brick Shed

Henry T. & Mary M. Pierce
55,409

79 Shed

77 Stone

Mary J. Colburn
17,500

Miriam Beede
13,000

Mr. Brick
11

Lewis W. & Blanche A. Thompson
16,920

Brick
5

Madeline C. Jealous
27,560

25 Brick Stone
Ernest A. & Charlotte T. Blake
12,560

21 Brick
Elizabeth B. Carhart
12,900

ROCK RIDGE ROAD

Clayton E. & Rosamond W. Bailey
22,440

10 Brick
Fikes F. & Helen B. Harrington
25000

45 Brick
Alfred A. Jr. & Beatrice H. Adams
25,050

CHESTNUT STREET

60

Hermon P. & Mabel A. Bell
57,280

Strangman Mfg. Co.
16,200

71 Brick

63 Brick Shed

Marion Anderson
24,130

59 Brick

Mary B. Morse
27,000

55 Brick

CHESTNUT STREET

45

CLIFF ROAD

LOWELL ROAD

46

CYPRESS ROAD

63

SCALE OF FEET

COPYRIGHTED 1935
GLEASON ENGINEERING CORPORATION
WELLESLEY, MASS.



51
53
53
57
58
59
59
49
49
49
49
49
LEDGEWAYS
HUNDREDS
VALLEY
ROAD
VALLEY
ROAD
CIRCLE
HUNDREDS
CIRCLE
HUNDREDS
ROAD
GARDEN RD.
POND
Town of Wellesley Park
Elizabeth B. Weeks 59,198
Arthur W & Catherine M. Chapin 32,771
Harold M & Lucy C Frost 50,006
Marion H Niles 84,213
Mary M Hawkins 23,932
Stella L Hersey 25,000
George F & Frances H Quimby 30,300
Ralph A & Evelyn M McGilvra 26,510
Adele C Gregg 33,460
Luna F Niles 157,975
Elizabeth B Spencer 25,042
Florence O Murray 26,000
Ruth P Stanley 32,007
Hundreds Circle Trust 37,484
N Erdine Oedel 35,500
Ruth H Fuller 33,000
Elizabeth H Howe 33,600
Sally E Colby 50,900
Dorothy W Burgess 64,050
Muriel N Nicholl 42,400
Frederick H & Margery W Pratt 32,300
Harold L Niles & Edmund R Dewing 42,450
Leroy G & E Marjorie Fitzherbert 28,890
Antonio Epifano 26,820
John B & Delia E Welch 30,097
SCALE OF FEET
COPYRIGHTED 1935
GLEASON ENGINEERING CORPORATION
WELLESLEY, MASS.

COPYRIGHTED 1935
GLEASON ENGINEERING CORPORATION
WELLESLEY, MASS.

SCALE OF FEET

52

53

50

48

Oldfarm Homesteads, Inc.
52,000

Lawrence Rice
98,265

Jerome I. H. Downes
42,578

Elizabeth P. Killian
25,971

30,400
Robert D. Black et ux

25,027
Harold L. Land et ux

Oldfarm Homesteads. Inc.
18.6 Acres

Hundreds Circle Trust
28,534

ROAD

OLD FARM ROAD

RAVINE

ROAD

VALLEY ROAD

HUNDREDS CIRCLE

LEDGEWAYS

Oldfarm Homesteads Inc.

61

62

63

60

73

51

SCALE OF FEET

COPYRIGHTED 1933
GLEASON ENGINEERING CORPORATION
WELLESLEY, MASS.

WESTON
WELLESLEY

Jennings

Housing Co.

GLEN ROAD

UPLAND ROAD

(55)

(54)

ROAD

WOODLAWN
This portion not built

(47)

WHITE OAK

POND

(51)

(51)

Housing Co

(54)

AVENUE

WOODLAWN AVE.

56

57

5

5A

50 40 30 20 10 0 25 50 75 100

SCALE OF FEET

COPYRIGHTED 1935

GLEASON ENGINEERING CORPORATION

WELLESLEY, MASS.

BEACON SCHOOL

ROAD

Wellesley Hills Associates, Inc.
16.25 Acres

Oldfarm Homesteads Inc.
52,000

52

OLD FARM

51

ROAD

VALLEY

50

WESTERLY ROAD

CHILTERN ROAD

ROAD

UPLAND

GLEN

ROAD

AVENUE

WOODLAWN

WESTON
WELLESLEY

50 40 30 20 10 0 25 50 75 100
SCALE OF FEET

COPYRIGHTED 1033
GLEASON ENGINEERING CORPORATION
WELLESLEY, MASS.

Charles W. Hubbard et al, Trs.
18,900

23,360 (Total)

11,300 (in Wellesley)

25,900

~~Alfred S. & Amy S. Fuller~~
39,000 (in Wellesley)
Alexander McW. Wolfe et ux

22,700

18,050

17,430

15,740 (Total)

15,700 (Total)

Charles W. Hubbard et al, Trs.

8,300 (in Wellesley)

8,900 (in Wellesley)

Housing Co.
54,025

68,905

45,590

Housing Co.

Built to here

This portion not built

52,575

53,870

55

56

52

53

56

54

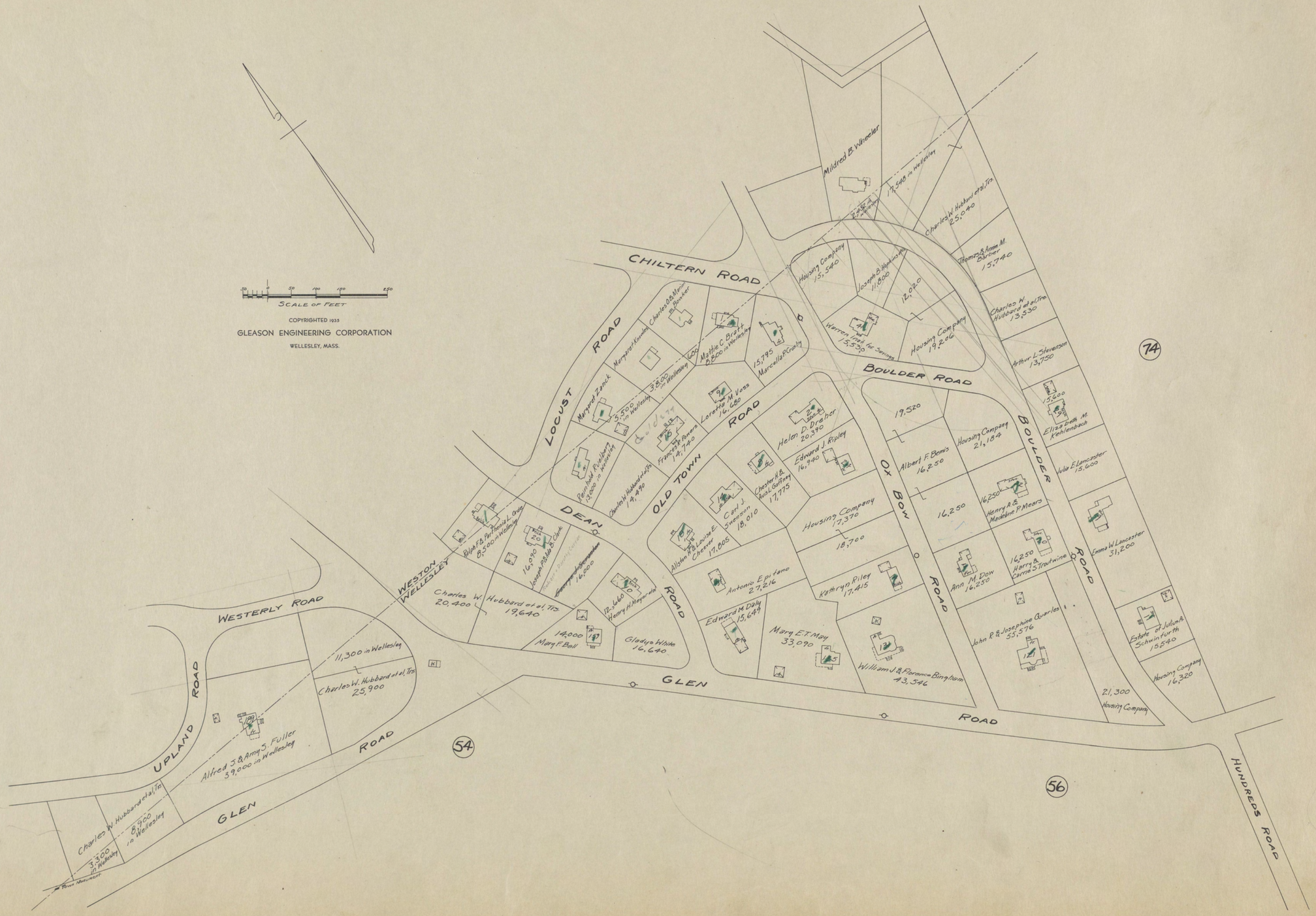

SCALE OF FEET
COPYRIGHTED 1935
GLEASON ENGINEERING CORPORATION
WELLESLEY, MASS.
CHILTERN ROAD
LOCUST ROAD
DEAN ROAD
OLD TOWN ROAD
BOULDER ROAD
OX BOW ROAD
WESTON
WELLESLEY
WESTERLY ROAD
UPLAND ROAD
GLEN ROAD
HUNDREDS ROAD
Mildred B. Wheeler
17,548 in Wellesley
Charles W. Hubbard et al, Trs 25,040
Thomas & Anne M. Barber 15,740
Charles W. Hubbard et al, Trs 13,530
Arthur L. Stevenson 13,750
Housing Company 15,540
Joseph B. Hopkins et al 11,800
12,020
Warren Inst. for Savings 15,530
Housing Company 19,206
Charles O. & Marion M. Bowker
Margaret Knowles
Mattie C. Bratt 8,800 in Wellesley
15,795 Marcella P. Crosby
Margaret Zanck
3,800 in Wellesley
3,500 in Wellesley
Loretta M. Voss 16,680
Frances R. Powers 14,740
Reinhold Ruelberg 13,000 in Wellesley
Charles W. Hubbard et al, Trs 14,490
Helen D. Dreher 20,390
Edward J. Ripley 16,940
Chester H. & Avis L. Gaffney 17,775
Carl J. Swenson 18,010
Allston H. & Louise E. Cheever 17,805
Housing Company 17,370
18,700
Kathryn Riley 17,415
Antonio Epifano 27,216
Edward M. Daly 15,649
Mary E. T. May 33,090
William J. & Florence Bingham 43,546
19,520
Albert F. Bemis 16,250
Housing Company 21,184
16,250
16,250 Henry A. & Madeline P. Mears
Ann M. Dow 16,250
16,250 Harry & Carrie S. Troutwine
John R. & Josephine Quarles 55,576
15,600
Elizabeth M. Kehlenbach
Julia E. Lancaster 15,600
Emma W. Lancaster 31,200
Estate of Julius A. Schwinforth 15,540
Housing Company 16,320
21,300 Housing Company
Ralph F. & Parthenia L. Orde 8,500 in Wellesley
16,090 Joseph P. & Ada B. Clark
Charles W. Hubbard et al, Trs 19,640
14,000 Mary F. Bell
12,660 Henry H. Meyer et al
Gladys White 16,640
11,300 in Wellesley
Charles W. Hubbard et al, Trs 25,900
Alfred S. & Amy S. Fuller 39,000 in Wellesley
Charles W. Hubbard et al, Trs
3,300 in Wellesley
8,900 in Wellesley
Town Monument
54
56
74

GLEN ROAD

(55)

(55)

(54)

(73)

HUNDREDS

BOSTON & ALBANY R.R.

ROAD

POND

WOODLAWN AVENUE

VALLEY ROAD

(57)

Ethel B. Kimnach
60,417

144

40,670

36,922

34,546

Housing Co
32,173

36,050

35,292

1,500

James J. & Julia E. McDermott

Housing Co.
49,285

Dorothy D. Bridges
50,125

Housing Co.
61,540

139
Brick

George L. Hunt
86,820

Housing Co

Park
7.46 Acres

George R. Grant
58,279

Brick
138

Housing Co
56,395

66,995

140
Brick

Charles N. & Ethel K. Tasker
48,495

Housing Co
40,315

5,030

46,135

43,940

3,560

53,290

SCALE OF FEET

COPYRIGHTED 1935
GLEASON ENGINEERING CORPORATION
WELLESLEY, MASS.

56

56

56

Paul E Fleming Jr Hatch
~~Fanny O Hatch~~
59,969

125

Margaret G Hitchcock
61,637

119

Theodore B & Estelle Parker
61,423

175

Arthur Fisher
17,953

130

Est of L W Niles 22.50

2,700

Est of L W Niles
11.30

Maud A Janney
22,170

124

Ellen W Fiske
32,670

2.52

Hagley
2.50

C Bruce & Marjorie H Hagley
23,496

10

11,250

Roger W & Helen Gates
35,572

Sheridan J & Elizabeth C Thorup
25,132

Brick

61

10,270

15.06

Gregorian

Daniel C & Blanche H Gridley
26,010

Gridley

Michael & Nora Bowler

40

7,000

Margaret B Gorman
10,000

Isabelle F Conant
3½ Acres

Carl D & Ethel M Smith
13,850

70

Emma B Hopkins
10,000

Brick

VALLEY ROAD

WOODLAWN ROAD

HUNDREDS AVENUE

RAILROAD

BOSTON & ALBANY

50

58

71

50 40 30 20 10 0 25 50 75 100

SCALE OF FEET

COPYRIGHTED 1933
GLEASON ENGINEERING CORPORATION
WELLESLEY, MASS.

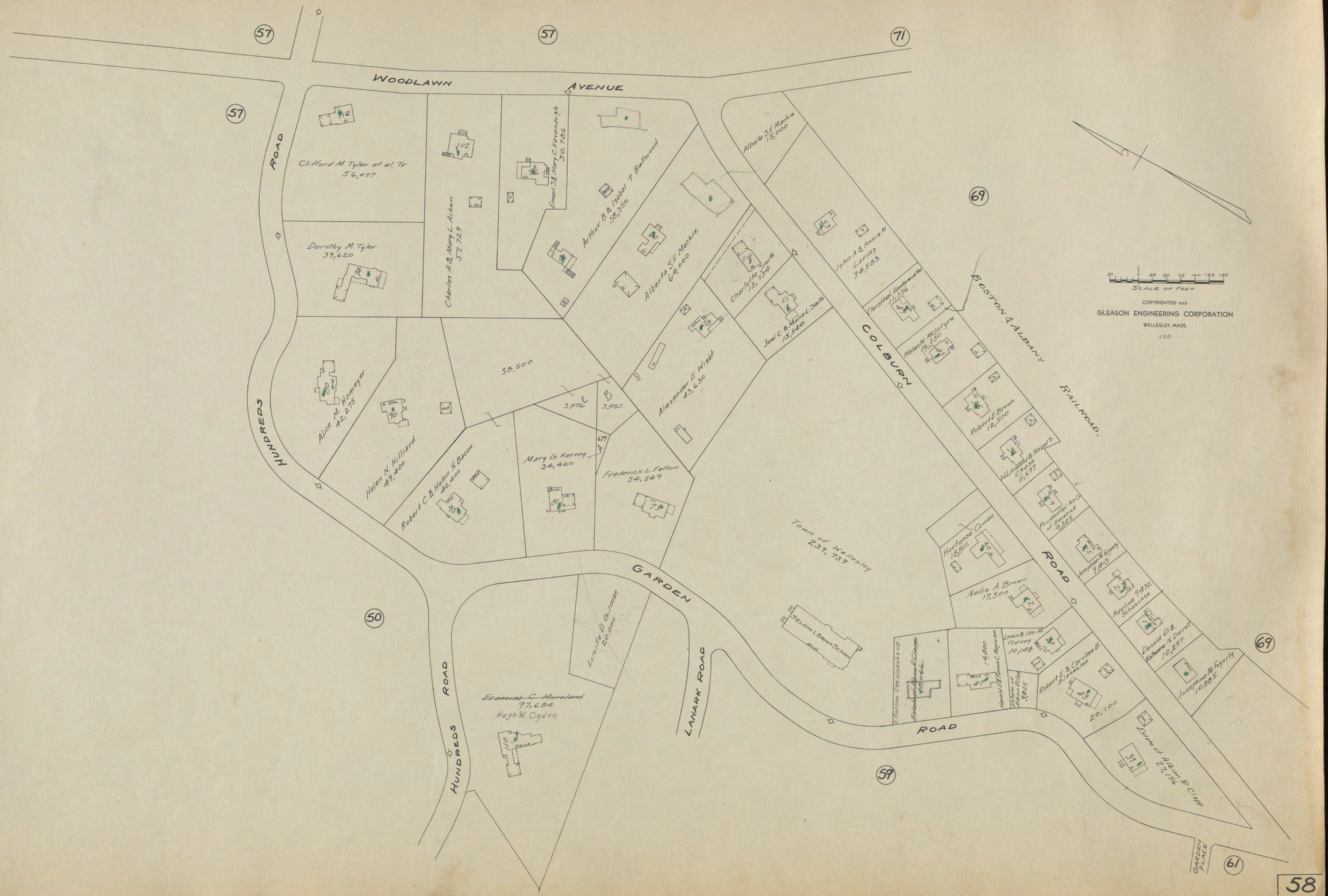

WOODLAWN AVENUE
HUNDREDS ROAD
GARDEN ROAD
LANARK ROAD
COLBURN ROAD
BOSTON & ALBANY RAILROAD
GARDEN PLACE
Clifford M. Tyler et al, Tr 56,077
Dorothy M. Tyler 39,620
Charles A. & Mary L. Aiken 57,729
Ernest S. & Mary C. Kavanaugh 30,786
Arthur B. & Isabel T. Bellwood 58,350
Alberta S. F. Mackie 64,000
Alberta S. F. Mackie 15,000
Charlotte Smith 15,734
Joel C. & Marie L. Smith 15,820
Alexander E. Wight 43,630
John A. & Annie M. Loring 34,583
Christinal Vanderwalker 11,556
Helen W. McIntyre 16,250
Robert E. Brown 12,500
W. Linwood & Hazel S. Chase 11,697
Prudential Ins. Co. of America 9,325
Josephine M. Fogerty 9,413
Adeline 9,432 Schaschke
Donald D. & Katherine N. Darrell 10,297
Josephine M. Fogerty 10,885
Alice M. Homeyer 42,275
Helen N. Hilliard 49,400
Robert C. & Helen H. Bacon 42,400
Mary G. Harvey 34,420
Frederick L. Felton 34,549
38,500
3,076
3,455
Town of Wellesley 239,739
Hortense Cowan 18,805
Nellie A. Brown 17,500
Lewis & Ida M. Tracey 10,148
Robert E. & Caroline B. Blakeslee 20,100
Estate of Albion R. Clapp 27,156
Lucilla D. Gilman 20,000
Francina C. Moreland 97,684
Hugh W. Ogden
Seldon L. Brown School
Scale of Feet
COPYRIGHTED 1935
GLEASON ENGINEERING CORPORATION
WELLESLEY, MASS.
120

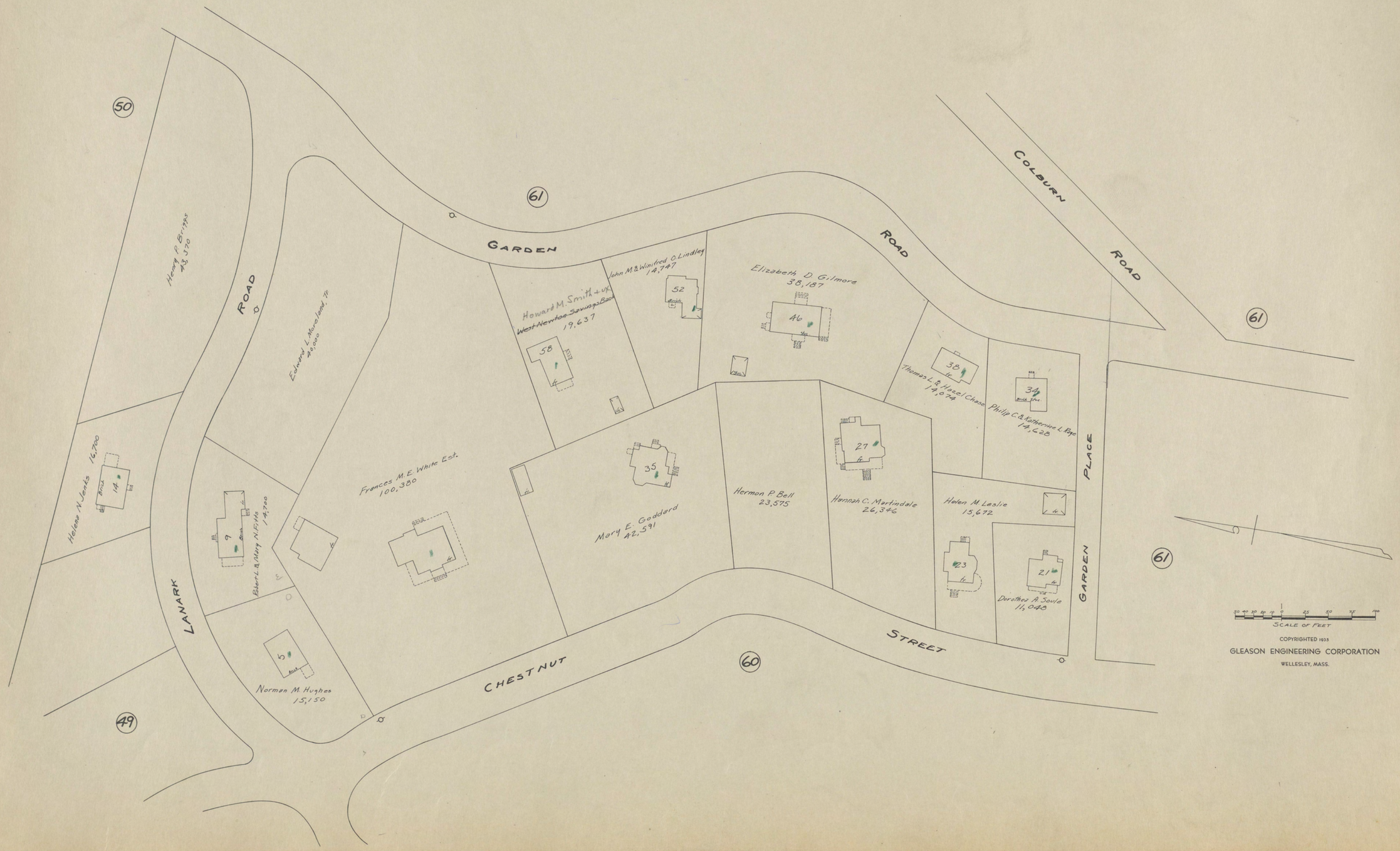

COPYRIGHTED 1935
GLEASON ENGINEERING CORPORATION
WELLESLEY, MASS.

LANARK ROAD

CHESTNUT

59

CHESTNUT STREET

49

Mary H. Bunker
41,903

Emma A. Bancroft
12,881

40

38

23,438

Eleanor R. Perkins
43,006

Charles A. & Florence M. Hoyle
33,416

45

41

49

Orrin C. Hart
12,417

GARDEN PLACE

61

35

Nella B. Adams
67,030

STREET

CLIFF ROAD

63

HAWTHORNE ROAD

63

CUSHING ROAD

62

50 40 30 20 10 0 25 50 75 100
SCALE OF FEET

COPYRIGHTED 1935
GLEASON ENGINEERING CORPORATION
WELLESLEY, MASS.

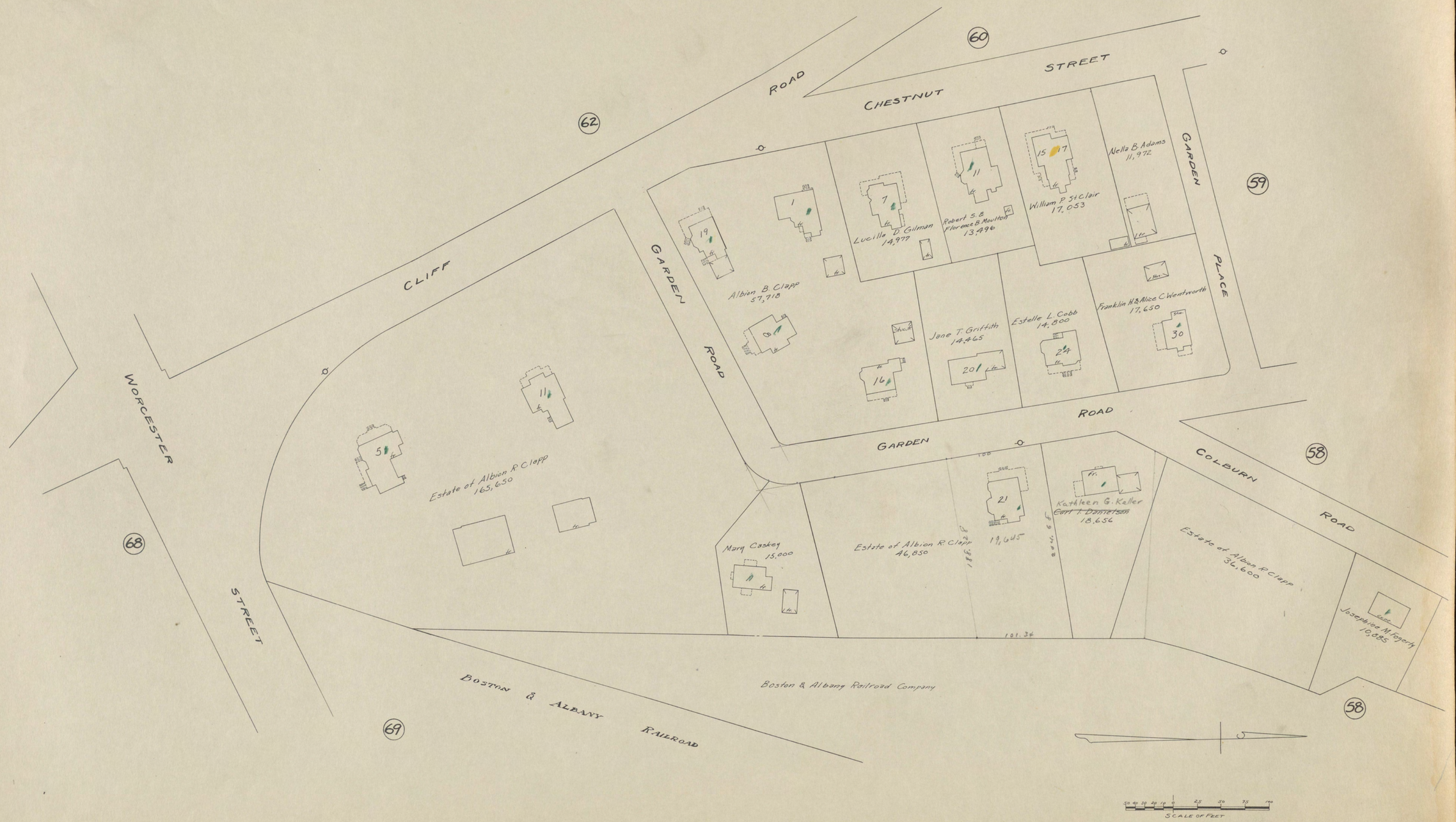

COPYRIGHTED 1935
GLEASON ENGINEERING CORPORATION
WELLESLEY, MASS.

CHESTNUT STREET

ROAD

CLIFF

60

61

68

George Ellis
34,906

Charles C. Bucknam
24,488

William A. Brooks
19,780

Katherine D. White
81,098

Howland P. Gary
141,197

Emily H. Daniels
44,249

Belle R. Badger
14,102

George C. Gebelein
16,508

Belle R. Badger
16,282

4-25000.
6000.
6- 5775. = .083
Ruth W. Bartlett
69,362

STREET

CUSHING

ROAD

63

Elsie W. Ellis
42,529

Helen L. Gilson
31,483

GILSON

ROAD

Henderson Kellogg et al
14,802

Hobart W. Brown
23,520

15000
2900. = (15)

not in
137 Town Rpt

9500.
3400 =
(15)

Laura W. Parsons
22,628

8000.
500.
33 x 5 = (10)
Helen F. Bradford
33,232

#118 x 5.

67

Maud W. Meloon
14,653

Annie S. Dillaway
19,622

Ethel G. Stearns
30,112

12000.
300.
3300. (15)

Irene B. Watson
21,982

William A. Rogers
19,284

Marion E. Stanwood
17,489

ROAD

CUSHING ROAD

John R. Jr. & Dorothy Westervelt
13,295

BRADFORD

63

64

64A

SAWYER ROAD

WORCESTER

SCALE OF FEET

COPYRIGHTED 1933
GLEASON ENGINEERING CORPORATION
WELLESLEY, MASS.

(46)

DINSMORE ROAD

Estate of Albion R Clapp
53,445

16,000

Anna B Curtis
65,817

Brick
Brick
33

GREENWOOD ROAD

Elizabeth K Pope
33,215

34

Edith R Horner
19,706

20

Arthur I & Ida U Charron
22,855

(64)

SAWYER ROAD

Jessie B Fletcher
37,834

Wellesley Realty Trust
24,500

Portia M Hollmeyer
13,132

Estate of Albion R Clapp
25,000

Rebekah D Aiken
15,900

Wellesley Co-op Bank
40,391

Charlestown Five Cents Sav Bank
43,709

(64)

GREENWOOD ROAD

(46)

ROAD

Lillian A Porter
15,964

22

Dorothy C Kalbfleisch
15,323

26

Gertrude Wright
5,312

CUSHING ROAD

Elizabeth R Norton
15,362

21

9

Robert W & Katherine R Mollinson
9,857

Marion R Leonard
22,304

17

(62)

BRADFORD ROAD

GILSON ROAD

(46)

HAWTHORNE ROAD

Moses Ellis
21,719

Bertha L Ellis
29,949

11

Dorothy C Stevenson
20,203

William A Root
20,502

54

Marion H Rowe
13,862

11

Helen W Stevens
29,620

Clara D Winton
29,900

46

Serosa F Leach
14,010

CUSHING ROAD

CLIFF

(62)

50 40 30 20 10 0 25 50 75 100
SCALE OF FEET

COPYRIGHTED 1935
GLEASON ENGINEERING CORPORATION
WELLESLEY, MASS.



63
Percy W. & Ruth P. Havenstein 14,690
Elizabeth K. Pope 9,066
Leigh M. Nisbet 11,844
John R. & Elizabeth D. Greenhalgh 14,239
Wellesley Realty Trust 24,500
16B
16A
Priscilla A. Fleming 37,900
SAWYER
ROAD
Maugus Real Est. Trust 17,930
Paul T. & Joie P. Weeks 16,870
Edith N. Milliken 18,761
James H. & Alfreda H. Elliott 17,695
Marjorie H. Gillette 24,900
Marguerite H. Cooley 28,897
Merle C. Saunders 22,241
18,013 Philip A. & Evelyn I. Houghton
Henry A. & Myrtice B. Lyford 25,000
Robert L. & Genevieve J. Ramsey 12,750
Chas. K. Beatty et ux
Everett L. & Marion H. Cuneo 15,620
Wellesley Realty Trust 22,236
Herbert B. & Mildred F. Elliston 12,408
17,698
George S. & Mary P. Hewins 34,940
10,910 Seth D. & Ruth L. Tucker
Helen H. Soule 19,470
Walter M. Farwell 57,762
Maugus Real Estate Trust 102,800
H $25000. G: 4500 L: 70000 = .10
EDMUNDS
WORCESTER
65
Elizabeth K. Bacon 41,630
12,191
Mary M. Stanwood 30,558
13,918
Wellesley Realty Trust 16,538
Edwin M. & Elizabeth D. Gilmore 27,680
13,168
Harold C. & Mary J. Upham 14,722
14,180
10,420
10,661
Hazel H. Fischer
ROAD
62
Edgar F. Hathaway 109,400
H: 25000. G: 4500. L: 10950 = .10
H. 11500. G 2000. L 7100. = .10
Mary C. Sawyer 71,050
H 14000. L 3275. = .15
Edward W. & Margaret F. Dillard 21,827
H 9000. L 2375. = .15
15,787 Carroll H. & Margaret T. Smyth
H 2800. = .10
Edmund V. & John F. Evans 28,120
BRADFORD
STREET
67
SCALE OF FEET
COPYRIGHTED 1935
GLEASON ENGINEERING CORPORATION
WELLESLEY, MASS.

64

EDMUNDS ROAD

64

WORCESTER STREET

point of proposed subdivision

two houses

All this to be subdivided by Wellesley Hills Realty Trust
Contact W. H. Realty Co for plans.

11 7,109
12 6,526
10 8,706
9 8,457
8 10,103 Hilda L. Livermore
10,577 Phileas Bilodeau
6 10,679
Marjorie D. Lowell 5 10,781
4 Mildred Masham 10,883
3 9,795 Hilda L. Livermore
2 Guyton L. Nicolai 7,999
1 6,341
9,520 Milton E. Smith
6,497
2,206
2,203

532 Pearl G. Yelle 10,735

520 Florence G. Whidden 31,873

Dorothy S. Overholser 7,080

J. Phyllis Rice 10,214

Prudential Ins. Co. of America 9,000

Newton

Thomas C. Batchelder 7,300

Helen W. Macomber 9,845

Marguerite E. Henderson 9,150

Albert F. & Jennie D. Read 8,930

Helen M. Miller 9,300

402 19,450 Louise M. Gleadining

524 Thacher & Winifred A. Nelson 39,685

516 Lucy T. Hersey 33,070

514 Albert E. & Edna M. Neal 31,960

508 Harry R. & Inez M. Chapman 31,000

504 Herbert A. & Mae B. Johnson 39,050

28 Albert W. & Elva S. Vinal 43,580

STREET

67

20 9,380 Provident Institute for Savings

Edith E. Andrews 22,313

Sarah R. Brown 114,378

416

First Church of Christ Scientist CHURCH 53,822

ROCKLAND STREET

SHAW ROAD

CLIFTON ROAD

LINDEN STREET

66

SCALE OF FEET

COPYRIGHTED 1933
GLEASON ENGINEERING CORPORATION
WELLESLEY, MASS.

65

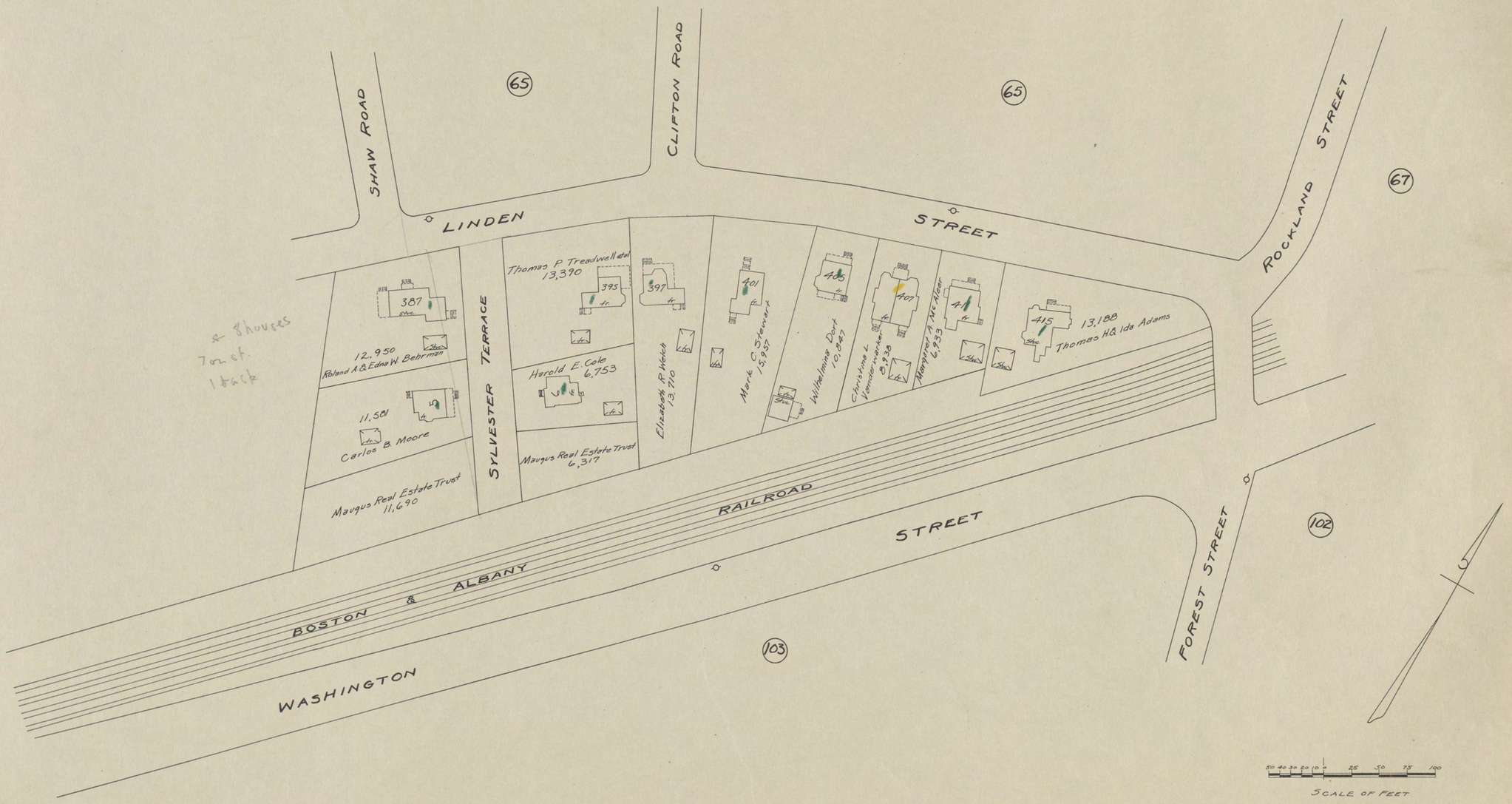

COPYRIGHTED 1935
GLEASON ENGINEERING CORPORATION
WELLESLEY, MASS.

WORCESTER

BRADFORD ROAD

CLIFF ROAD

STREET

ROAD

STREET

STREET

STREET

RAILROAD

ALBANY

BOSTON &

ROCKLAND

KIMLO STREET

LINDEN STREET

WASHINGTON

PRESCOTT STREET

ABBOTT ROAD

SEAWARD ROAD

PARK

64

62

61

65

68

94

94

102

102

66

502

Elizabeth T. Huntington
15,185

500

Samantha L. Saunders
15,400

29

Annie L. Bendslev
48,040

William A. Bassett
2,000

Grace L. Bassett
2,500

Olin W. & Leah B. Hill
19,085

H 9,500.
L 1900.
.10

484

Robert A.B. Cook
16,230
.10

Ellwood L. Overholser
6,650

Mary J.W. Overholser
60,000

482

RAZED

Estate of Albert R. Clapp
7,400

19

Henry K. Hooker
25,225

Neighborhood Real Estate Trust
91,500

15

Mary A. Jenkins
1,433

Anselmo & Alfreda Bianchi
25,919

9

Amy H. Morse
21,000

3

8,121
Hugh W. Fitch

WELLESLEY HILLS STATION
ASH

50 40 30 20 10 0 25 50 75 100
SCALE OF FEET

COPYRIGHTED 1935
GLEASON ENGINEERING CORPORATION
WELLESLEY, MASS.

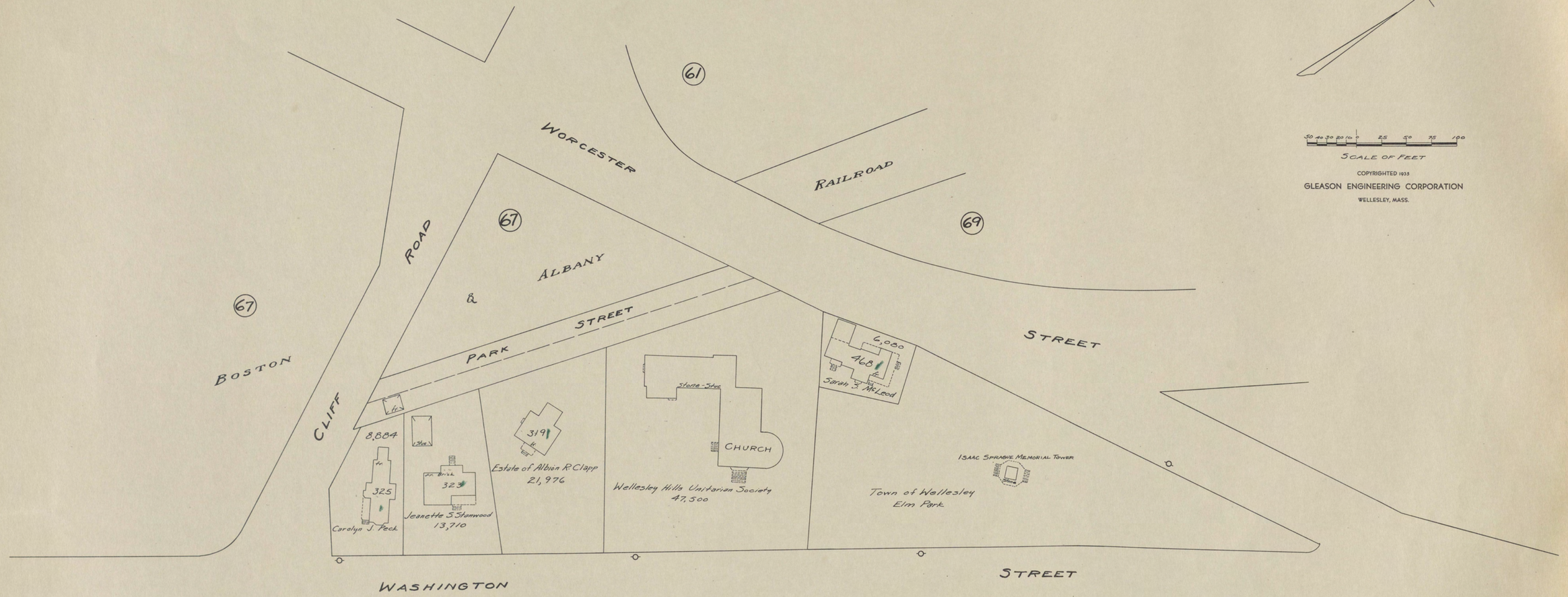

50 40 30 20 10 0 25 50 75 100

SCALE OF FEET

COPYRIGHTED 1933
GLEASON ENGINEERING CORPORATION
WELLESLEY, MASS.

274

$$\begin{array}{r} 3.3 \\ 120 \overline{)400} \\ \underline{360} \\ 400 \end{array}$$

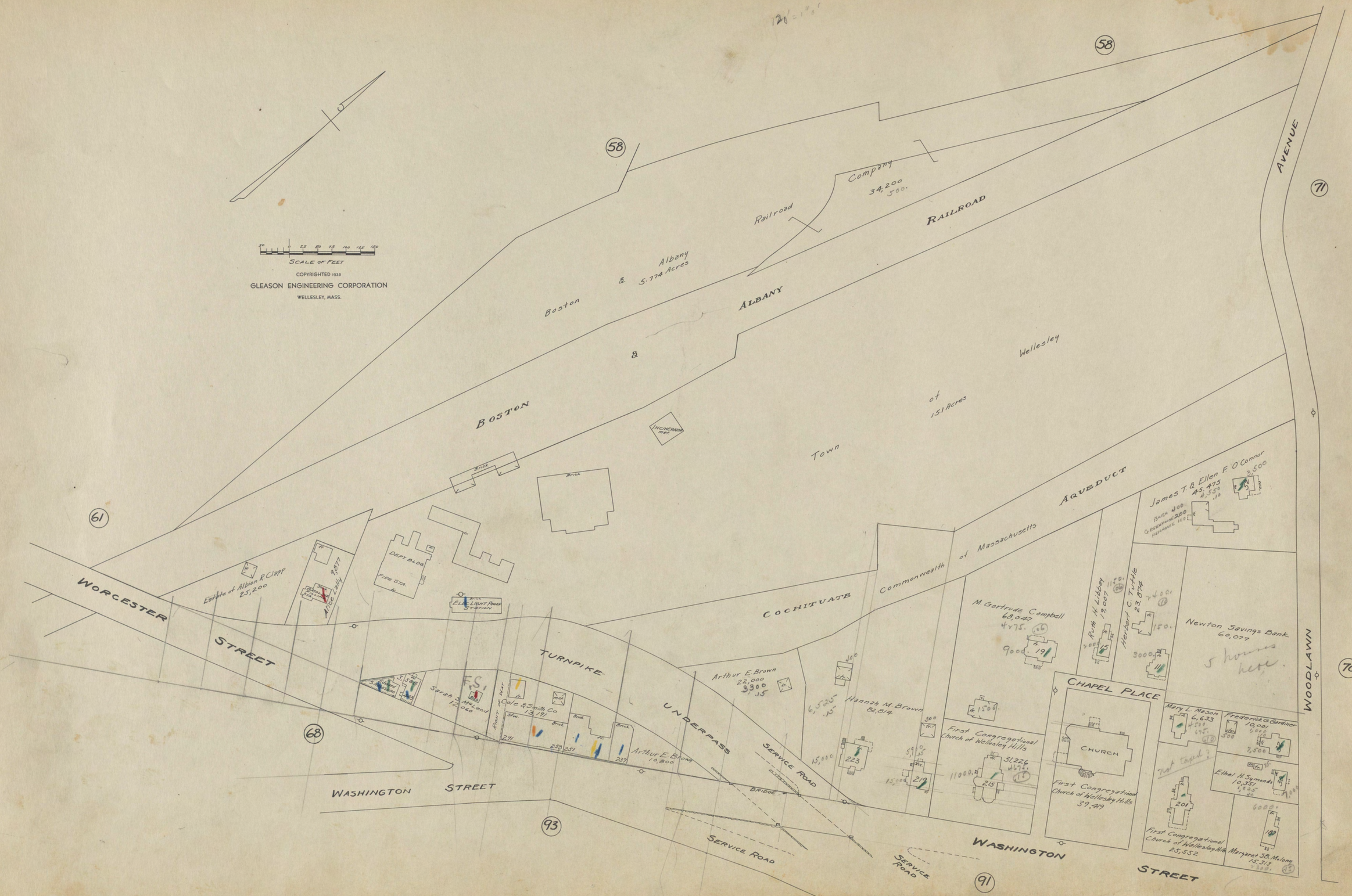

SCALE OF FEET
COPYRIGHTED 1935
GLEASON ENGINEERING CORPORATION
WELLESLEY, MASS.
BOSTON & ALBANY RAILROAD
Boston & Albany Railroad Company
5.774 Acres
34,200
500.
Town of Wellesley
15.1 Acres
INCINERATOR MET.
Brick
DEPT. BLDG.
FIRE STA.
ELEC. LIGHT POWER STATION
Estate of Albion R. Clapp
25,200
Alice Lally
9,877
WORCESTER STREET
TURNPIKE
UNDERPASS
COCHITUATE AQUEDUCT
Commonwealth of Massachusetts
Arthur E. Brown
22,000
3300
.15
Hannah M. Brown
82,814
Sarah S. McLeod
12,060
Cole & Smith Co
13,191
Arthur E. Brown
10,800
SERVICE ROAD
BRIDGE
WASHINGTON STREET
M. Gertrude Campbell
68,047
4x75.
9000.
Ruth H. Libbey
19,007
Herbert C. Tuttle
23,874
Newton Savings Bank
60,077
5 houses here.
CHAPEL PLACE
CHURCH
First Congregational Church of Wellesley Hills
31,226
First Congregational Church of Wellesley Hills
39,419
Mary L. Mason
6,633
Frederick G. Gardiner
10,001
Ethel H. Symonds
10,351
First Congregational Church of Wellesley Hills
25,552
Margaret S.B. Molony
15,313
James T. & Ellen F. O'Connor
45,475
3,500
Not taxed?
WOODLAWN AVENUE
58
61
68
93
91
70
71

74

72

CROTON STREET

ELM STREET

90

Eleanor T. Briggs et al
50,054

50

49

George J. & Dora E. Mowbray
26,193

Robt. Gardner et al

36

Eleanor C. Edmunds
23,181

32

Charles L. Jones
20,122

John W. Edmunds et Al
30,900

24

Helen W. Macomber
20,010

22

Helen F. Ashland
29,358

19,926

19,887

19,168

19,311

19,533

19,844

John W. Edmunds et Al

STREET

Gorham L. Cross
58,725

44

William D. Henderson
20,006

37

John W. Edmunds et Al
20,173

Wilhelmina L. Groves
20,134

31

27

20,095
Margaret E. Drinkwater

John W. Edmunds et Al
20,056
Andrew Peterson

Eben S. & Bertha Files
20,789

21

Jennie W. Hatch
26,376

19

19,929

John W. Edmunds
19,890

ELM STREET

OAKLAND STREET

59.00
55.81

40

8715
Lillie F. Norton

Bertha P. Wright
44,306

16

Josephine H. Hood
30,399

8

COCHITUATE AQUEDUCT
Commonwealth of Massachusetts

71

FULLER ROAD

E. Edmund E. Molat
11,077

1

Victor Avon
11,200

9

Ada A. Hamilton
11,300

Percy H. & Esther S. Middleton
16,735

22

29

Weston Cyler
16,438

George H. Bullard
15,952

18

Edith M. Hunter
16,415

16

Herman L. & Annie L. Dodge
14,155

14

George H. & Helen H. Gilbert

10

George W. Emerson
19,936
1,500
.15

6

2 tnt

177

2,500

Heirs of Hezekiah Fuller
22,038
3,300
.15

Jean W. Gorely
11,047

7

George S. & Anna Wentworth
13,788
1,375
.10

51

8,000

49

6,000

J. Walter & Virginia R. Davis
21,000
2,100
.10

Catherine M. Wegerat
13,485
1,350

45

8,000

13,535
1,350

43

Lowell Co-op Bank

12,785-1,275

41

7,500

Ernest A. & Mary L. Guillemin

Clara T. Vaughn
18,720
1,875
.10

37

6,500

Ruth E. Blake
17,925
1,800
.10

Ruth E. Blake
32,346
4,025
4,122

187

5,000

1,000

WASHINGTON STREET

WOODLAWN AVENUE

91

69

50 40 30 20 10 0 25 50 75 100
SCALE OF FEET

COPYRIGHTED 1935
GLEASON ENGINEERING CORPORATION
WELLESLEY, MASS.

70

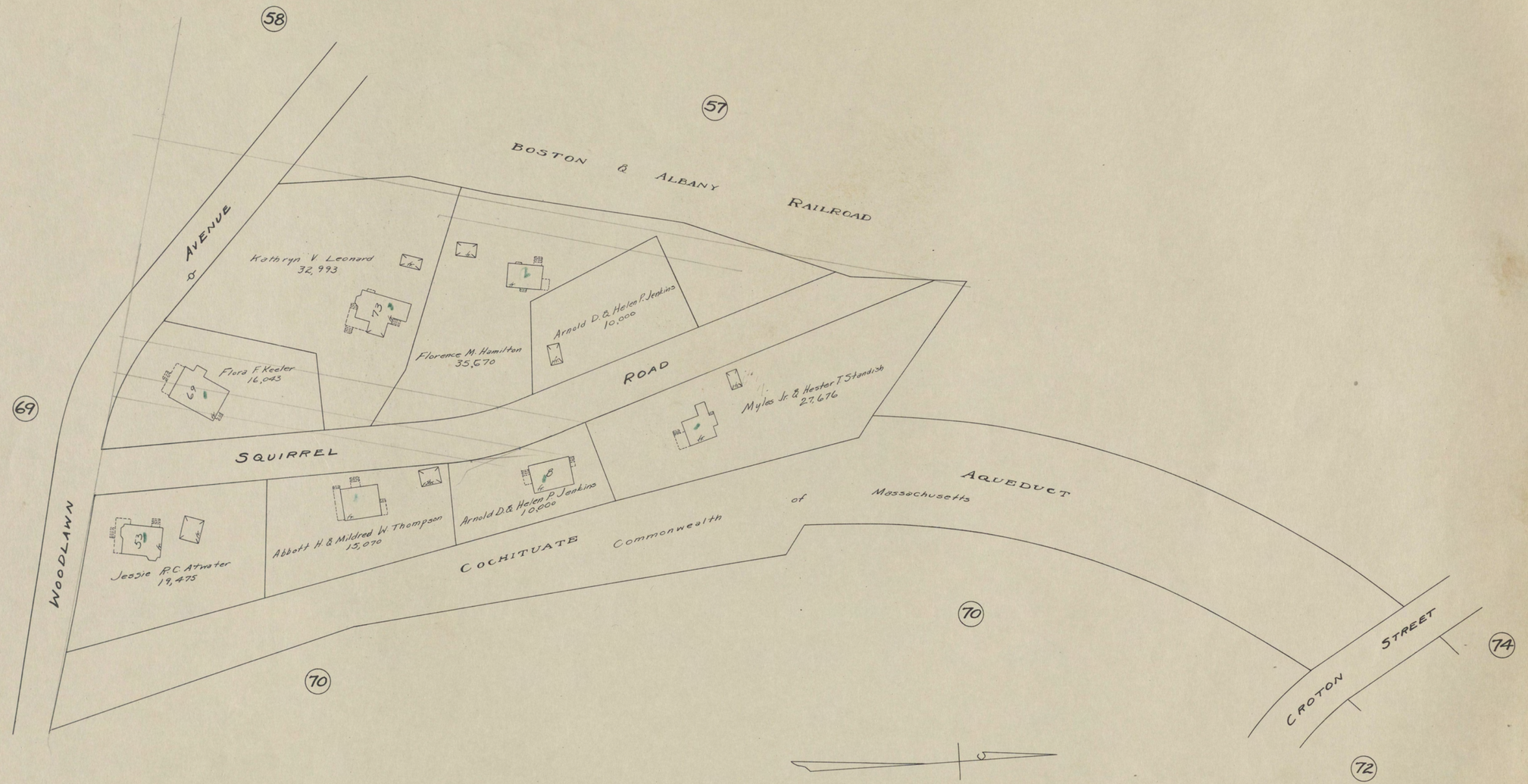
58
57
BOSTON & ALBANY RAILROAD
AVENUE
Kathryn V Leonard
32,993
73
Florence M. Hamilton
35,670
Arnold D. & Helen P. Jenkins
10,000
Flora F. Keeler
16,043
69
ROAD
Myles Jr & Hester T Standish
27,676
SQUIRREL
AQUEDUCT
Abbott H & Mildred W Thompson
13,070
Arnold D & Helen P Jenkins
10,000
WOODLAWN
Jessie A.C. Atwater
19,475
COCHITUATE
Commonwealth of Massachusetts
70
70
CROTON STREET
74
72
SCALE OF FEET
COPYRIGHTED 1935
GLEASON ENGINEERING CORPORATION
WELLESLEY, MASS.

COPYRIGHTED 1935
GLEASON ENGINEERING CORPORATION
WELLESLEY, MASS.

SCALE OF FEET

73

74

88

90

70

72

COCHITUATE AQUEDUCT Commonwealth of Massachusetts

PINEWAY

PINE STREET

CROTON STREET

WASHINGTON STREET

Grace E. Foster 7,592 — 15

9,200

7,420

William H. Partridge Jr. et al, Tr. 15,966 — 10,233 — Tr.

11,608

12,445

Margaret E. Hooker et al 27,274 — 33

William H. Partridge Jr. et al Tr. 11,242 — 39

Harry C. Dunbar 13,944 — 37

Ralia P. Heath 6,318 — 4,287 — 3

Grace E. Partridge 6,531 — 4,364 — 1

Rachel R. Norcross 39,033 — 25

Helen M. Norcross 66,045 — 129

Emily N. Newton 71,413 — 135

Edmund Evans 8,122 — 121

Edward F. Monaghan 10,300 — 123

Eliza H. Swift 13,066 — 20,356

7,848

Patrick J. Delaney 20,749 — 141

Richard & Emma K. Pigeon 64,140 — 49

Horace B. & Doris O. Perry 30,344 — 47

Luella B. Studley 54,650 — 50

Robert L. Studley 28,000 — 37

Helen S. Eastman 12,550 — 32

William Edmunds 29,000 — 29

Guy M. Wilson 30 — 13,550

Elliot C. Vivian 28 — 13,875

Emma F. Hatch 24 — 13,875

Jasper R. Moulton 16 — 13,875

Carrie C. Powell 10 — 13,875

Henry F. Hurlbert Jr. 28,674 — 25

Emma H. Packer 28,672 — 15

John W. Edmunds et al 18,189

19,338

18,922

1356
62
9372
4672

1356
80
1040



72
74
76
78
SPRINGDALE AVENUE
GLEN ROAD
HILLSIDE ROAD
SYLVAN ROAD
ORCHARD STREET
WASHINGTON STREET
LONGFELLOW ROAD
WALNUT ST.
COCHITUATE AQUEDUCT
Town of Wellesley Park
Grace H. Tebbetts 8,428
Charles E. Mayer 18,285
Harold D. & Mary F. Otto 18,000
George M. McConnell 16,274
Jennie A. Barron 13,184
Gertrude O. Jenks 13,469
John S. & John L. Stearns 14,309
Margaret H. Pratt 25,769
Annie M. Morse 15,670
Eleanor M. Early et al 23,489
William R. & Lillian N. Amidon 52,965
Eliza H. Swift 7.4 Acres
Eliza H. Swift 20,356
Frank G. & Eugene B. Collins 52,098
Edward F. Monaghan 10,300
Mary L. McLaughlin 8,160
Lawyers Title Insurance Co. 18,945
Fred F. & Winifred A. Flanders 11,250
Est of Edward H. Davis 15,168
Mae H. Fairfield 15,492
Catherine B. French 34,688
Gladys M. Hardy 34,172
Marjorie T. Hayes 28,172
Mary L. Smith 15,820
Elizabeth E. Kennard 11,397
Katherine H. Browning 14,124
J. Stuart & Aunita N. Jenkins 16,852
Elgin E. Wasson et ux 12,492
Annette C. Quinneen 8,800
Frederick & Fayetta E. Bernard 40,039
Gladys Wheaton 9,460
Arthur L. & Pauline B. Greason 18,300
Eunice C. Allen 19,127
Grace S. Wright & Ruth H. Stevens 10,800
Edna S. Spring 52,612
Elizabeth J. Smith 11,149
Alfred T. Langevin 8,741
James H. & Alfreeda H. Elliott 17,106
SCALE OF FEET
COPYRIGHTED 1935
GLEASON ENGINEERING CORPORATION
WELLESLEY, MASS.

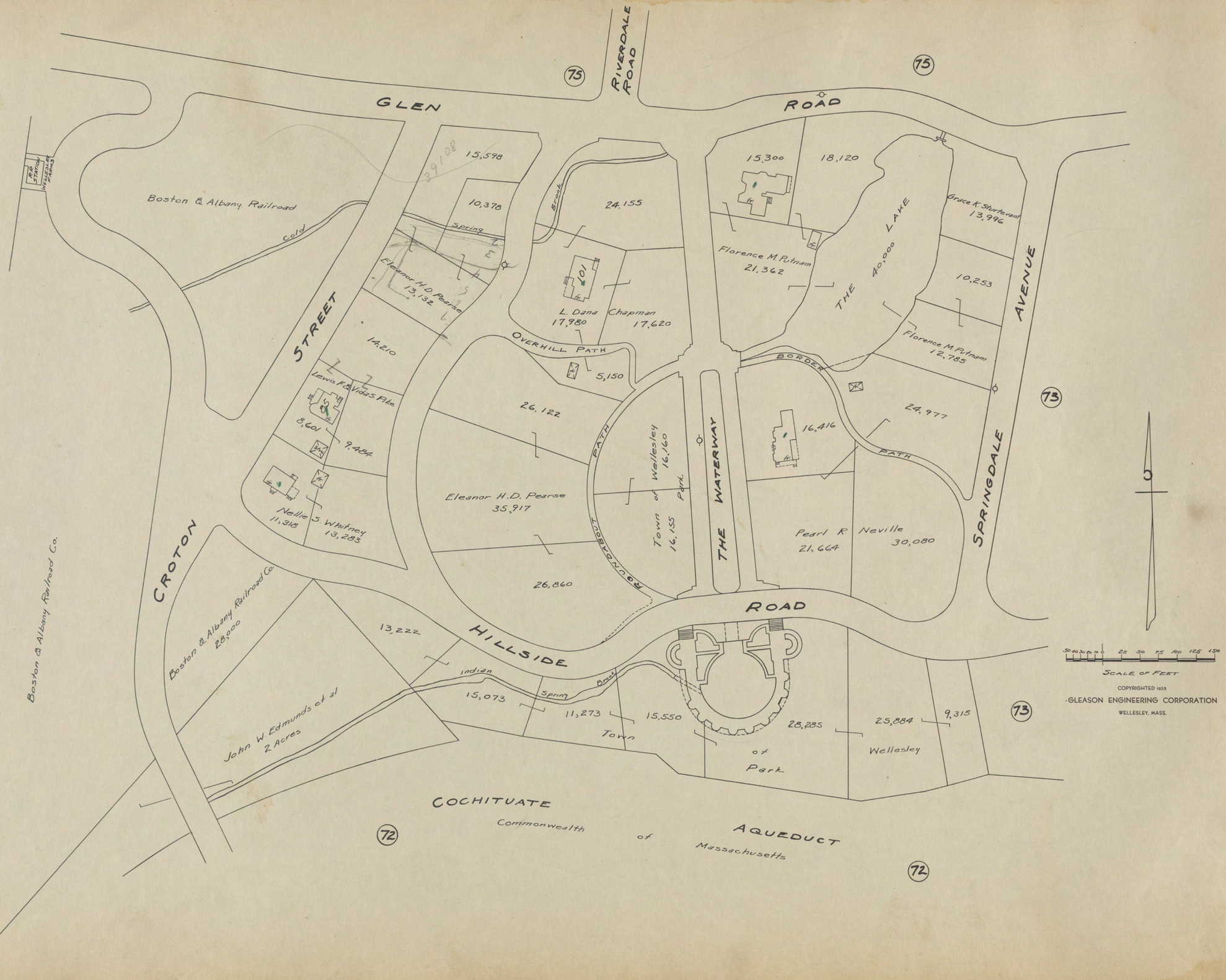
GLEN ROAD
RIVERDALE ROAD
75
75
73
73
72
72
Boston & Albany Railroad
Cold
Spring
Brook
15,598
10,378
24,155
15,300
18,120
Grace K. Sturtevant
13,996
Florence M. Putnam
21,362
THE 40,000 LAKE
10,253
Florence M. Putnam
12,785
Eleanor H.D. Pearse
13,132
L. Dana Chapman
17,980
17,620
OVERHILL PATH
5,150
14,210
Lewis F. & Vida S. Pike
8,601
9,484
26,122
Eleanor H.D. Pearse
35,917
Nellie S. Whitney
11,318
13,283
26,860
ROUNDABOUT PATH
Town of Wellesley
16,155
Park
THE WATERWAY
BORDER PATH
16,416
24,977
Pearl R. Neville
21,664
30,080
SPRINGDALE AVENUE
CROTON STREET
Boston & Albany Railroad Co.
Boston & Albany Railroad Co.
28,000
13,222
HILLSIDE ROAD
Indian Spring Brook
15,073
11,273
15,550
Town of Park
28,285
25,884
9,315
Wellesley
John W. Edmunds et al
2 Acres
COCHITUATE AQUEDUCT
Commonwealth of Massachusetts
SCALE OF FEET
COPYRIGHTED 1935
GLEASON ENGINEERING CORPORATION
WELLESLEY, MASS.

NEWTON
WELLESLEY

Massachusetts

Commonwealth

of

Town Line

RIVER

CHARLES

PARK

METROPOLITAN

BOULEVARD

ROAD

GREEN

LAWN

AVENUE

INTERVALE

MONTVALE

PINE

RIDGE

GLEN

SPRINGDALE AVE.

RIVERDALE

THE WATERWAY

SPRING

COLD

BROOK

BURNED

DOWN

Boston & Albany Railroad Co.

SCALE OF FEET

COPYRIGHTED 1935

GLEASON ENGINEERING CORPORATION

WELLESLEY, MASS.

76 76 76 73 74 74 55

Jenny C. Johnson 5,992
Herbert A. McLellan 10,033
Dwight A. & Emma E. Lampson 6,080
Miriam T. Fox 6,080
George J. Kilmain 11,280
Louise A. Doherty 6,080
E. Murtagh Dalliff 6,080
Carroll A. & Dorothy M. Huntington 8,460
Frithof E. Olson 6,080
Clara H. Whalen 17,800
Lillian M. Starrett 8,460
Rudolph M. & Minnie J. Kidston 6,080
Frank McCabe 5,640
Owen R. Patterson 6,080
Charles S. Patterson 5,640
Ethel Litvack 6,080
Clara E. & Sigrae M. Westergren 5,640
Mary I. Donahue et al 11,720
Pearl E. Sharpe 11,143
Abbie A. Farrell 5,239
Joan T. & Mae F. Darby 4,903

Robert W. & Mary Woodhouse 8,524
Mildred J. Seth 7,500
Charles E. Hills Jr. 7,500
Arthur H. & Margaret M. Morse 9,934
Carl E. & Ruth L. Parmenter 15,145
William R. Brown 10,430
Thomas P. & Lucy C. Burns 12,072
Margaret W. Hillberg 11,016
Frederick A. Perkins 6,036
Alice G. Donlon 6,036
Donald P. Knight 11,016
Walter W. Grinnell 6,036
Eugene A. & Celia M. Wildes 11,016
Marion E. Upton 4,743
Edward H. Treanholm 4,671
Ole M. & Margie O. Dahl 8,847
Agnes H. Williams 12,982

C. H. Spring Co. 13,815
C. H. Spring Company 21,695
Annie L. Fillmore 5,680
C. H. Spring Co. 7,755
Thora Day 49,021
Philip & Averill Whirty 11,980
Mary E. Trenholm 7,373
Amanda C. Curtis 26,961
Arthur H. Bullard 24,915
Thomas J. Sturtevant 98,850
Margaret E. Rogers 11,521
Maude E. Fogg 11,774
Delight Davis
Wellesley Co-op Bank 31,000
Marion F. Child 49,586
Mary E. Norris 13,830
Wellesley Co-op Bank 15,674
Brighton Co-op Bank 22,046
Dorothy McIntosh 18,617
Charlotte E. Mills 22,587
William D. & Minnie R. Harper 20,500
Jenny C. Johnson 15,424
Edith M. Eckman 15,825
Maria B. Linnaeman 13,558
Mary N. Doe 6,605
Flora M. Gordon 11,243
12,792 Louise E. & Jane B. Reyn
Florence M. Putnam et al 20,767

Ethel B. Hathaway 7,114
Zillian E. Webster 7,200
Mabel M. Dalton 10,073
Frederick L. & Rosabelle C. Telford 8,000
Manfred & Kathleen Carter 6,642
Mary J. Armitage 5,995
Leslie N. Hall 6,265
Isabel F. Gilmore 9,375
Carrie N. Wilson 9,375
Annie H. Stimson 9,375
Natalie L. Sylvester 9,375
George E. A. & Frances M. Carey 10,398
Harold M. & Margaret A. Orcutt 11,272
Leonard C. Nickerson 11,392
Ralph W. & Margaret H. Bruister 11,364
Eva M. Perrin 10,530
Philip W. Taylor 10,950
Theodore L. & Mary C. Buell 15,293
Lois W. Bowles 9,745
Peoples National Bank 11,500
Town of Wellesley 10,244



SYLVAN ROAD
MONTVALE ROAD
GLEN ROAD
ORCHARD STREET
WASHINGTON STREET
LEDYARD STREET
COLUMBIA STREET
GREENLAWN AVE.
CHARLES RIVER
NEWTON
WELLESLEY
Commonwealth of Massachusetts Park
C. H. Spring Co. 21,695
C. H. Spring Co. 113,500
Estate of George Fortescue 20,000
William E. Nutting 8,102
Morton D. & Mary W. Dunning
Morton D. & Mary W. Dunning 13,485
John G. Alders 13,055
John G. & Agnes Alders 8,984
Ada S. Hewson 9,777
Alice M. Fitzgerald 63,087
Annie E. Early 17,226
Estate of Albion R. Clapp 76,714
Marion C. Spring 42,860
Cole & Smith Co 26,360
"MISS DOW'S SCHOOL"
Ellen A. Early 28,625
Elizabeth Early 9,258
Katherine G. McNally 14,000
Helen E. Fairclough 10,538
Richmond & Florence B. Seabury 10,850
Edwin F. & Ethel J. Burnham 5,890
William F. A. Graham 10,290
Elizabeth Early 17,840
Roman Catholic Archbishop of Boston 32,670
St. Johns Catholic Church
Roman Catholic Archbishop of Boston 69,715
Robert W. & Mary F. Woodhouse 8,524
Sophia M. Nelson 6,691
Emma Cox 7,227
Otto F. C. Heinemann 12,740
Jean Connolly 7,465
Archibald E. Connolly et al 15,118
Thomas Keefe 10,920
Eleanor T. McGurrin 9,910
Clarence C. & Vivian A. Taylor 6,603
Constance Tenney 6,583
Ruth R. Davis 7,843
Helen J. & Mary M. Davis 8,364
Margaret M. Johnson 8,216
Robert K. & Anna L. Shattuck 9,216
Mary B. Spring 18,000
Susan E. Pulcifer et al 13,310
Florence E. Carver 21,780
Perhaps 2-5
SCALE OF FEET
COPYRIGHTED 1935
GLEASON ENGINEERING CORPORATION
WELLESLEY, MASS.

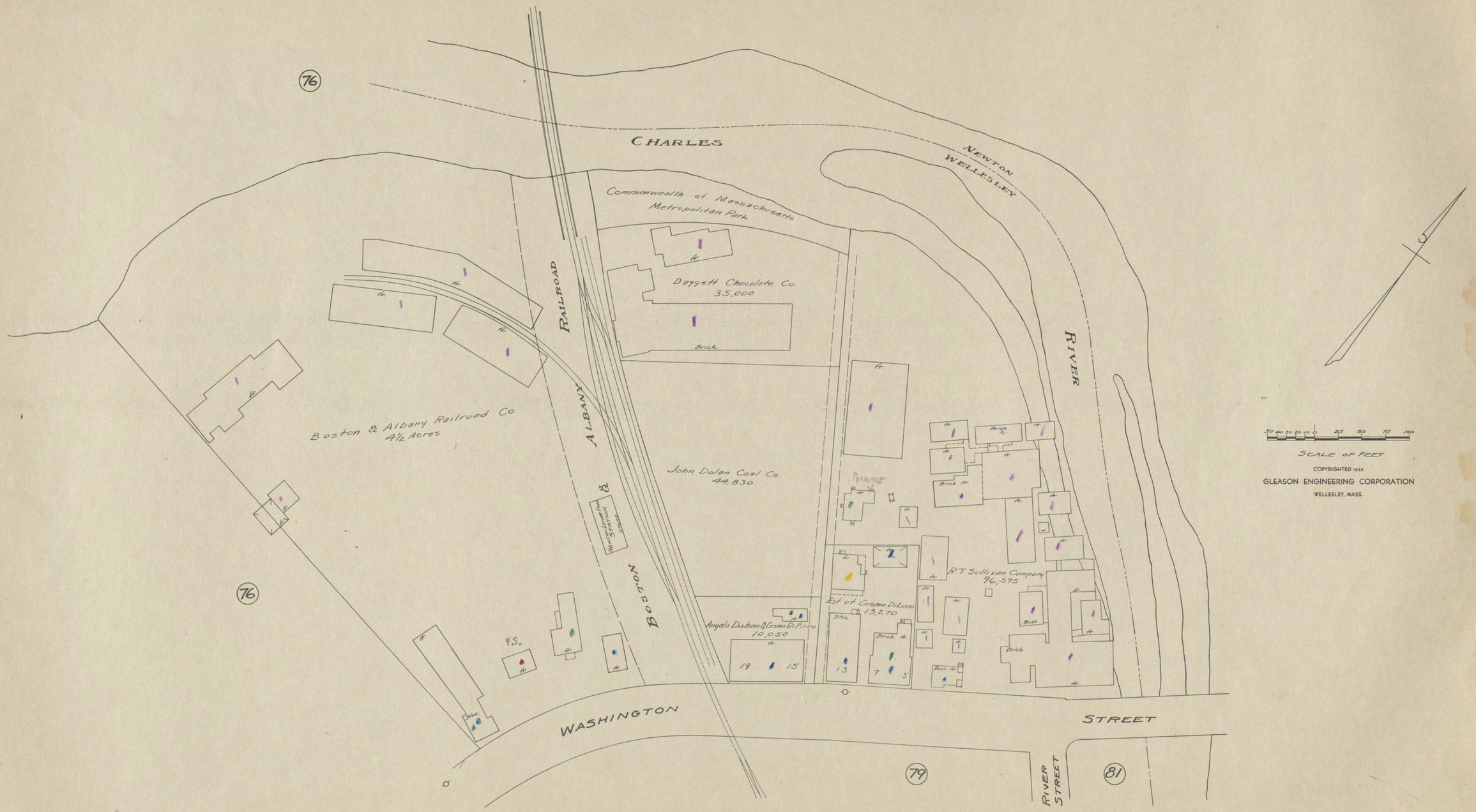

76
CHARLES
NEWTON
WELLESLEY
Commonwealth of Massachusetts
Metropolitan Park
Daggett Chocolate Co.
35,000
Brick
RAILROAD
ALBANY
BOSTON
RIVER
Boston & Albany Railroad Co.
4½ Acres
John Dolan Coal Co.
44,830
Newton Lower Falls Station
Angelo Dishino & Cosmo Di Pirro
10,050
Est. of Cosmo Di Lucci
13,270
R.T. Sullivan Company
96,595
F.S.
WASHINGTON
STREET
79
81
RIVER STREET
SCALE OF FEET
COPYRIGHTED 1935
GLEASON ENGINEERING CORPORATION
WELLESLEY, MASS.

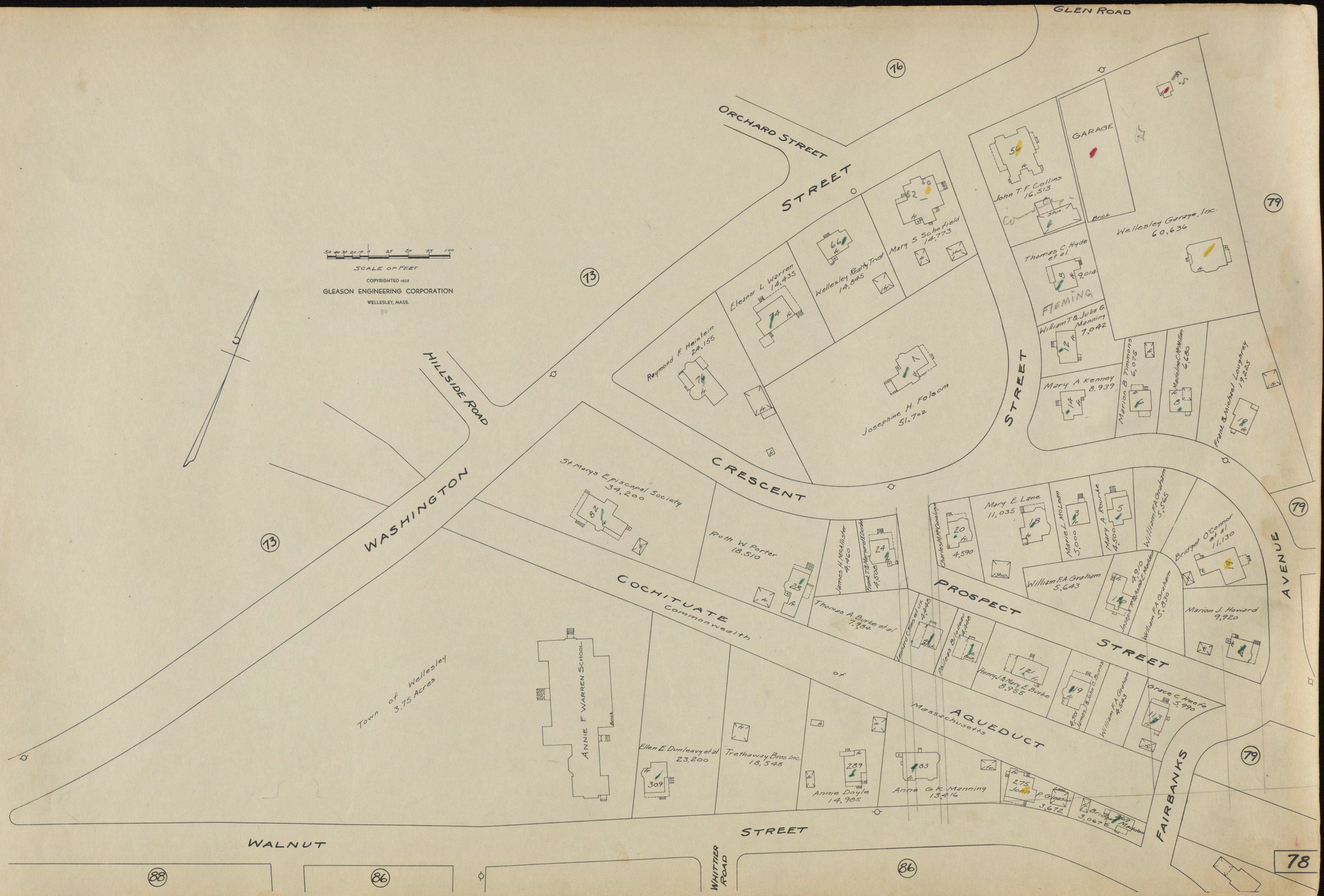

GLEN ROAD
ORCHARD STREET
STREET
HILLSIDE ROAD
WASHINGTON
CRESCENT
COCHITUATE
Commonwealth
of
Massachusetts
AQUEDUCT
PROSPECT
STREET
AVENUE
FAIRBANKS
WALNUT
STREET
WHITTIER ROAD
SCALE OF FEET
COPYRIGHTED 1935
GLEASON ENGINEERING CORPORATION
WELLESLEY, MASS.
80
John T. F. Collins 16,513
GARAGE
Wellesley Garage, Inc. 60,636
Thomas C. Hyde et al 9,014
FLEMING
William T. & Julia G. Manning 7,042
Mary A. Kenney 8,939
Marion B. Timmons 6,075
Madeline C. McMillan 6,680
Frank & Michael Loughrey 19,225
Mary S. Schofield 14,773
Wellesley Realty Trust 14,845
Eleanor L. Warren 14,435
Raymond F. Heislein 24,155
Josephine H. Folsom 51,702
St Marys Episcopal Society 34,200
Ruth W. Porter 18,510
James H. McAllister 4,460
Frank T. & Margaret E. Donlon 4,508
Thomas A. Burke et al 7,984
Charles M. McConologue 4,590
Mary E. Lane 11,035
Marie L. McLean 5,000
Mary A. Rourke 4,500
William F. A. Graham 5,565
Bridget O'Connor et al 11,130
William F. A. Graham 5,643
Joseph P. & Anna E. Madden 4,910
William F. A. Graham 5,830
Marion J. Howard 9,920
Leonard C. Tims et ux 4,448
Philleas Bilodeau 4,448
Henry J. & Mary E. Burke 8,955
James J. & John C. Burns 4,501
William F. A. Graham 4,543
Grace C. Keefe 5,990
Town of Wellesley 3.75 Acres
ANNIE F. WARREN SCHOOL
Ellen E. Dunleavy et al 23,200
Trethaway Bros. Inc. 18,548
Annie Doyle 14,985
Anne G. K. Manning 13,416
John P. Gleason 3,672
Bridget Madden 3,067
73
76
79
88
86
78

CHARLES NEWTON WELLESLEY RIVER

COMMONWEALTH OF MASSACHUSETTS
Metropolitan Park

RIVER STREET

77

STREET

Eleanor M Early et al
8,644

Robert S. Harrison
7,801

Heirs of Harriet Hedley
3,640

Timothy Hedley
1,178

Bldg used for sheet-metal works & auto-repair

FREIGHT HOUSE

Freight Yard

BOSTON & ALBANY RAILROAD

Boston & Albany Railroad Co.
44,555

Angelo Dischino & Cosmo Di Pirro
11,097

Edward R. Leslie et al
5 Acres

A.C. LESLIE

Alice C. Leslie
4 Acres

WASHINGTON

76

Edward B. & Mary F. Parker
11,152

78

80

9,046

John Sage
8,764

David J. Reinsford
8,707

Josephine M. Hagerty
8,866

Ethel Litvack
7,650

CARPENTER

5,601

John J. & Mary C. Welch
6,449
5,625

Patrick O'Connell
6,257

John J. Leary
8,000

John E. Ryan & Margaret V. Maguire
8,900

Carl M. & Charlotte E. Hunt
6,468

Howard O. & Mary Belle Stern
6,479

William F.A. Graham
9,023

7,142

John E. Ryan & Margaret V. Maguire
7,678

Patrick & Kathryn Fleming
6,433

BOW STREET

FAIRBANKS AVENUE

PROSPECT STREET

Frank Cardinal & Abraham Gradon
4,420

3,868

4,865

Mary A. Doherty
5,700

John Sage
4,650

Annie Donahue et al
4,120

Mary J. Dunphy
3,984

Mary Sallinger
3,870

3,528

3,337

Orchard & Christina Hillman
4,494

Mary K. Hunt
8,197

William F.A. Graham
10,223

AQUEDUCT
Massachusetts

COCHITUATE
Commonwealth

Catherine Kelley
4,885

Mary E. Connerty et al
5,200

Mary M. Sullivan et al
61,065

Heirs of Katherine F. Bancroft
4,873

Elizabeth K. McCourt
11,607

Robert H. Donahue
13,730

Natick Five Cents Savings Bank
16,118

Thomas P. & Ellen S. O'Rourke
15,017

Michael F. & Helen M. O'Malley
7,000

6,509
Leonora L. Manning

PROSPECT STREET

WALNUT STREET

EMERSON ROAD

86

SCALE OF FEET

COPYRIGHTED 1933
GLEASON ENGINEERING CORPORATION
WELLESLEY, MASS.


CHARLES RIVER
RIVER
STREET
STREET
BOW STREET
PROSPECT STREET
PROSPECT STREET
AQUEDUCT
Massachusetts
COCHITUATE
Commonwealth of
WALNUT
79
81
84
Rose Bozek 13,700
William F Fitzpatrick 32,000
Maria N. Fitzgerald 42,000
John B. Lyons 47,800
Peter Gruski 33,000
Patrick Shanahan 63,246
John P Donahue et al 16,000
Heirs of Frances M. E. White 30,000
Joseph T. & Alice T. Fleming 17,020
Stephen E. Carman 10,890
Abraham Ginsberg 4,234
Luke Fitzpatrick 7,278
J. Napoleon Gentis 6,000
William S. Hughes 22,160
Scale of Feet
COPYRIGHTED 1935
GLEASON ENGINEERING CORPORATION
WELLESLEY, MASS.

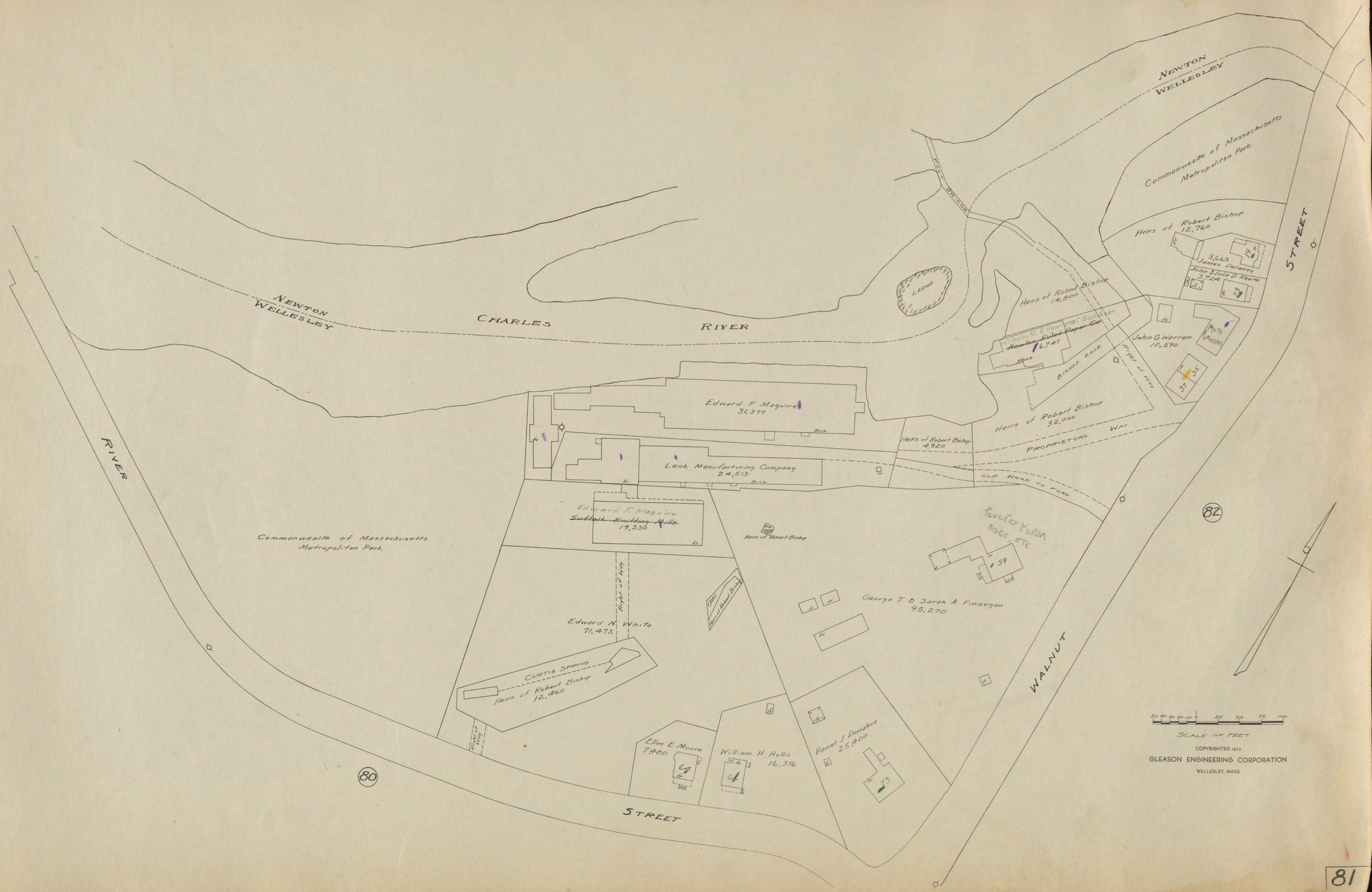
NEWTON
WELLESLEY
Commonwealth of Massachusetts
Metropolitan Park
Heirs of Robert Bishop
12,760
3,663
James Delaney
John & Julia D. Keefe
3,724
STREET
Heirs of Robert Bishop
14,800
Wilhelm M. & Henrietta C. Gullikson
~~Newton Ruled Paper Co.~~
6,747
Stone
BISHOP RACE
Right of Way
John G. Warren
10,590
AUTO GROOM
35
37
Edward F. Maguire
31,377
Brick
Heirs of Robert Bishop
32,000
Heirs of Robert Bishop
4,920
PROPRIETORS WAY
Lenk Manufacturing Company
24,513
Brick
OLD ROAD TO FORD
Edward F. Maguire
~~Suffolk Knitting Mills~~
19,530
Heirs of Robert Bishop
POULTRY FARM
EGGS, ETC.
59
Commonwealth of Massachusetts
Metropolitan Park
Right of Way
Heirs of Robert Bishop
George T. & Sarah A. Finnegan
95,270
Edward N. White
71,473
CURTIS SPRING
Heirs of Robert Bishop
12,460
Right of Way
Ellen E. Moore
7,480
64
William H. Hollis
16,316
64
Daniel J. Donahue
25,400
73
WALNUT
STREET
80
82
RIVER
NEWTON
WELLESLEY
CHARLES
RIVER
LEDGE
FOOT BRIDGE
SCALE OF FEET
COPYRIGHTED 1935
GLEASON ENGINEERING CORPORATION
WELLESLEY, MASS.

81

CHARLES RIVER

NEWTON
WELLESLEY

Commonwealth of Massachusetts
Metropolitan Park

Massachusetts
AQUEDUCT
Commonwealth of Massachusetts

COCHITUATE

83

BARN

20 Daniel F. Warren 45,800

Philip T. Curry 36,660

Harriet Clark 19,740

Belle Ordiz 116,870

BARN

62

Delia A. Gleason 43,145

Alma Gleason 8,925

176

178

88 Edward H & Catherine Gleason 8,800

22

24

16

16

WALES STREET

WALNUT

81

STREET

CEDAR STREET

84

RIVER STREET

80

50 40 30 20 10 0 25 50 75 100

SCALE OF FEET

COPYRIGHTED 1935
GLEASON ENGINEERING CORPORATION
WELLESLEY, MASS.

82

CHARLES RIVER

NEWTON
WELLESLEY

Commonwealth of Massachusetts
Metropolitan Park

COCHITUATE AQUEDUCT
Commonwealth of Massachusetts

RIVER RIDGE

RIVER RIDGE

CEDAR STREET

82

84

84

Abraham & Jacob Ginsberg
19,000

Daniel J & Barbara Kilmain
13,000

Martin J Fitzpatrick
32,550

2,747
Wayne Estate

Mary D Rimo
3,700

Mathilda Federle
3,378

Katherine A Donahue
2,200

10-12

Brick

Brick

Patrick T Cunningham
21,361

Mary G & Alice E Cunningham
22,861

Mary G Cunningham
11,729

James J Mulvaney et al
16,920

Mary E Duffy
9022

STONE

Delia A Carman
16,694

Adeline Mann
11,534

Abraham & Jacob Ginsberg
11,236

Grace A Brainerd
7,375

Mary K Hutt
15,514

Blanche Bennett
22,800

Ellen W Fiske
15,000

Thomas F Dungan
12,844

Joseph T Fleming
13,100

John J Fleming
7,300

8,095
Edward M Slaman

10,750
Edward M Slaman
Nora M Slaman

Mary A Mitchell
7,242

Margaret A Bontempo
11,439

Timothy E Healey
10,340

Gertrude Burnett

3100
3300
4300
6350
6075
13,716

Michael & Margaret Bottomo
Francis & Mary J McLaughlin
John Kilmain
Estate of Frank Curry

SCALE IN FEET

COPYRIGHTED 1935
GLEASON ENGINEERING CORPORATION
WELLESLEY, MASS.

AQUEDUCT of Massachusetts

COMMONWEALTH

RIVER RIDGE STREET

CEDAR

RIVER RIDGE

CHARLES STREET

STREET

F. FISKE SCHOOL

83

80

79

86

85

Hannah A. White 36,300

Catherine M. Kelly 12,150

Raymond Community 10,080

Margaret C. Kerr 45,000

Right of Way

22,700 John G. Warren

Estate of Frank Curry 45,204

Catherine Curry 8,347

George T. Finnegan 7,411

Earl H. White 24,500

Town of Wellesley Playground 12.53 Acres

Longfellow Realty Corp. 23.5 Acres

Isabel F. Hudson et al 16.442 Acres

Catherine A. Sullivan et al 45,870

James E. & Blanche B. Finnegan 20,700

Alice G. Davis 12,920

Edward H. Murphy 33,990

Lucy E. Burns 23,571

Town of Wellesley Water Department

PROSPECT STREET

WALNUT STREET

HUNTING STREET

DAMIEN ROAD

FISKE ROAD

HASTINGS STREET

WORCESTER STREET

Rosemary Brook

Mary M. Sullivan et al 19052

Mary M. Sullivan et al 32,000

Town of Wellesley 5,000

SCALE OF FEET

50 0 25 50 100 150 250 350

1" = 200 FT.

COPYRIGHTED 1933
GLEASON ENGINEERING CORPORATION
WELLESLEY, MASS.

84

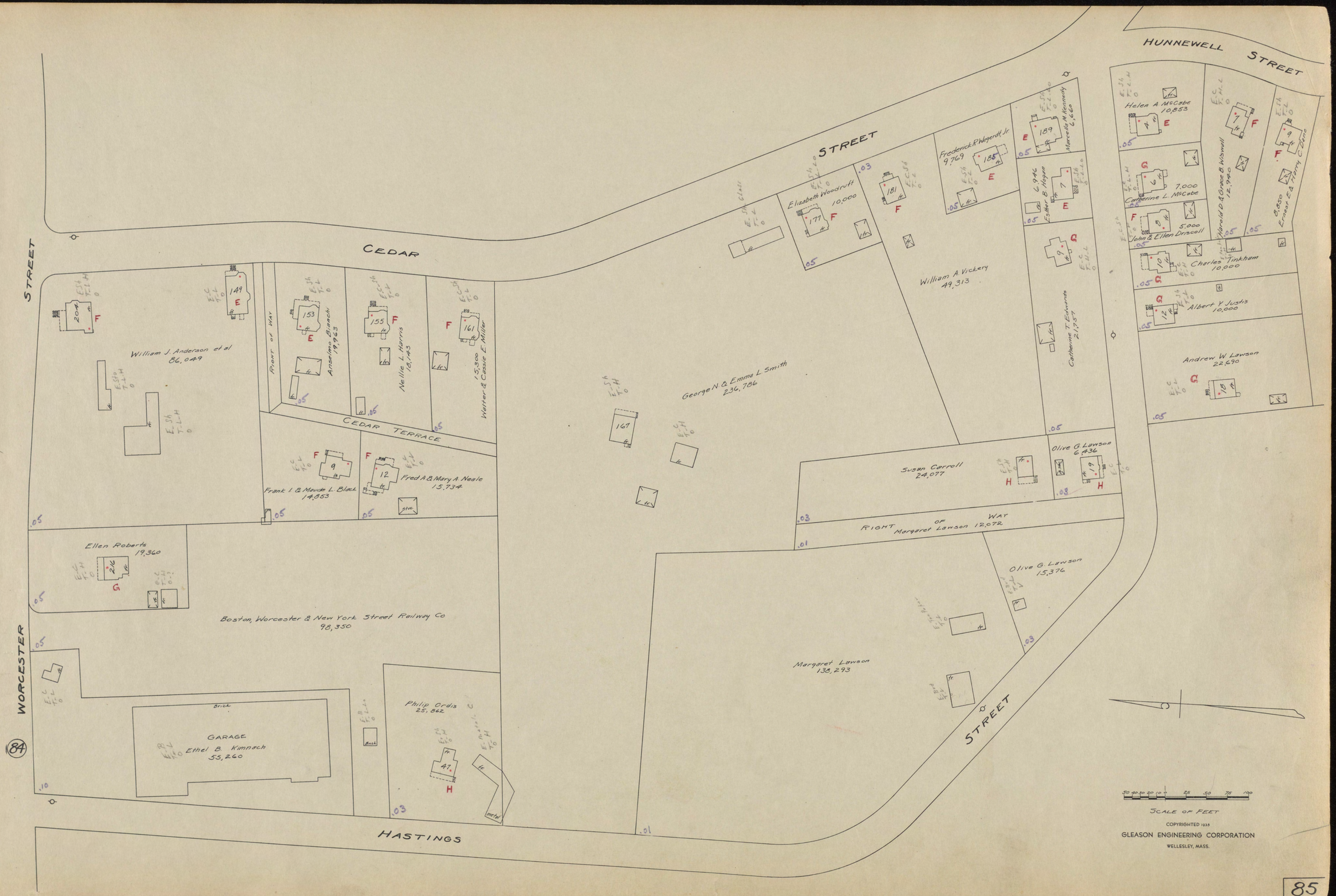
HUNNEWELL STREET
CEDAR STREET
WORCESTER STREET
HASTINGS STREET
CEDAR TERRACE
RIGHT OF WAY
William J. Anderson et al 86,049
Anselmo Bianchi 19,963
Nellie L. Harris 18,143
Walter & Cassie E. Miller 15,300
Frank I. & Maude L. Black 14,853
Fred A. & Mary A. Neale 15,734
Ellen Roberts 19,360
Boston, Worcester & New York Street Railway Co 98,350
GARAGE Ethel B. Kimnach 55,260
Philip Ordis 25,862
George N. & Emma L. Smith 236,786
Elizabeth Woodruff 10,000
Frederick R. Wegerdt, Jr. 9,769
William A. Vickery 49,313
Marcella M. Kennedy 6,660
Esther B. Hogan 6,946
Catherine T. Edwards 21,757
Susan Carroll 24,077
Olive G. Lawson 6,436
Margaret Lawson 12,072
Olive G. Lawson 15,376
Margaret Lawson 138,293
Helen A. McCabe 10,853
Catherine L. McCabe 7,000
John & Ellen Driscoll 5,000
Harold D. & Grace B. Wiswall 12,940
Ernest E. & Harry C. Dane 8,850
Charles Tinkham 10,000
Albert Y. Justis 10,000
Andrew W. Lawson 22,690
SCALE OF FEET
COPYRIGHTED 1935
GLEASON ENGINEERING CORPORATION
WELLESLEY, MASS.



SCALE OF FEET
COPYRIGHTED 1935.
GLEASON ENGINEERING CORPORATION
WELLESLEY, MASS.
84
79
78
88
87
DAMIEN ROAD
EMERSON ROAD
FAIRBANKS AVENUE
KIPLING ROAD
WHITTIER ROAD
TENNYSON ROAD
WALNUT STREET
FISKE ROAD
WORCESTER STREET
WASHBURN AVENUE
This portion not built
Longfellow Realty Corp 23.5 Acres
Longfellow Realty Corp 5.8 Acres
Longfellow Realty Corp 3⅔ Acres
Longfellow Realty Corp 29,839
Town of Wellesley Water Department
Florence W. Gould 13.6 Acres
Ramona B. Butler
Ellen T. Bryan 28,263
Frederick M. & Margaret E. Swan 80,400
Prudential Ins Co of Amer
Herbert W. & Dorice Greenhalgh 21,100
Chester W. McGilletux 21,100
Alice B. Hyde 13,820
Gray Realty Trust 14,185
Leslie B. Crossman 14,255
Gerald F. Frazee 28,000
Longfellow Realty Corp
Bertha M. Holmes 11,249
Enid W. Terry 14,003
Nils S. Eng 15,551
Joseph Dobis 14,200
Celia M. Shay 14,055
Robert Curran 14,046
Ella B. Ray 19,065
Edna R. Cleveland 14,020
Mabel C. Deming 16,345
Helen S. Philbrick 16,385
Charles Bruce 14,040
Winford H. Beard 14,265
Jennie P. Hough 15,491
Sarah M. Brodeur
Benjamin Suvalle 16,364
Fred B. & Elinor M. Jenkins 14,111
Nora A. Slaman 14,408
John T. Burns & Sons Inc 14,710
Clarence C. & Grace E. Walker
Edward C. & Frances F. Vernon
William F. & Ellen C. McCann 15,215
Louise M. Burdell 14,365
Edward C. & Frances F. Vernon
Charles W. Clark 14,164
Leonard O. Erickson 14,250
Marie Goubert 14,250
Dorothy D. Bridges
Dorothy Curran
John J. Leu et ux
Ethel L. Leslie
Hazel D. Rennie
Emma M. Young
Leonard R. Cooke 15,000
Maude E. Taylor 14,980
Sarah E. Mathieson 14,200
William H. Newcombe 16,000
Bertha M. Perkins 33,910
Ralph T. Larsson et ux 19,200
Ruth B. Sanger 20,610
John E. Lundquist
Harold R. McNamee et ux
Myron E. & Ida C. Watson 14,914
Thomas H. Slaman 16,500
William L. Newcombe 22,916
Harold C. & Cora E. Mosher 14,108
Eulalie M. Morris
Charles L. & Dorothy G. Pierce
Marion Kaplan 14,108
Frances H. Lane
Jacob P. & Elizabeth F. Denhartog
Ella B. Ray 19,065
Robert Curran 14,046
Martha G. Knight 15,160 14,000
Herbert W. & Sarah L. Lord 28,000
Arthur C. Doran 14,000
Mary C. Blakney 14,010
Marie V. Webber
Anna L. Richard 14,050
Frederick J. O'Donaghue 14,000
Longfellow Realty Corp 15,692
Sereta A. Krupp 14,441
Charles E. Krupp 14,799
Mary E. Cole & Betty C. Cross 15,157
Florence C. McAdam 14,689
Bertha F. Philbrick 15,090
Thomas K. & Betty M. Sherman 15,833
Patrick Maloney 15,780
Reuben Z. & Eleanor N. Schulz 41,947
Robert D. & Charlotte Fairbanks 17,262
Katherine K. Richmond 16,011
Katherine M. Kelly 15,618
Helen & Lillian Lariner 20,696
John A. Gollan
Charles E. Krupp 19,634
Gladys M. Walker 18,289
Helen S. Savory 15,709
Donovan M. & Anna W. Richardson 14,168
Donald K. & Dorothy Woodward 14,000
Louise S. Bartlett 14,030
Celia M. Shay 14,055
Louise S. Bartlett 14,030
Joseph Dobis 14,200
Norman L. & Blanche T. Thompson
Nils S. Eng 15,551
Lillian O. Smith & Theodora Ballard 17,778
Enid W. Terry 14,003
Bertha M. Holmes 11,249
Chester W. McGilletux 21,100
Alice B. Hyde 13,820
Eleanor H. Holmes 14,020
George M. & Agnes M. Collins 14,390
Frederick T. Gilbert 14,470
William B. Kingsland 14,345
Leslie B. Crossman 14,255
Gray Realty Trust 14,185
George F. Malcolm 14,190
Ethel T. Joslin
Agnes Jacobi 14,293
Rhoda L. Larkin 14,395
Henry E. & Margaret E. Cahill 14,030
Joel C. & Marie L. Smith 17,100
Herbert W. & Dorice Greenhalgh 21,100
Lillian L. Smithers 14,625
Everett Foster 14,630
Edwin S. Colby 14,610
Sarah M. Brodeur 14,165
Florence E. Cummings
Raymond P. & Florence E. Cummings 14,019
Fred B. & Elinor M. Jenkins 14,111
Benjamin Suvalle 16,364
F. Norman Eng 15,748
Ramona B. Butler 17,120
Ruth B. Sanger 20,610
Ralph T. Larsson et ux 19,200
Emma M. Young 14,910
Leonard R. Cooke 15,000
Maude E. Taylor 14,980
Sarah E. Mathieson 14,200
Bertha M. Perkins 26,660
Longfellow Realty Corp 5.8 Acres
5.4 Acres

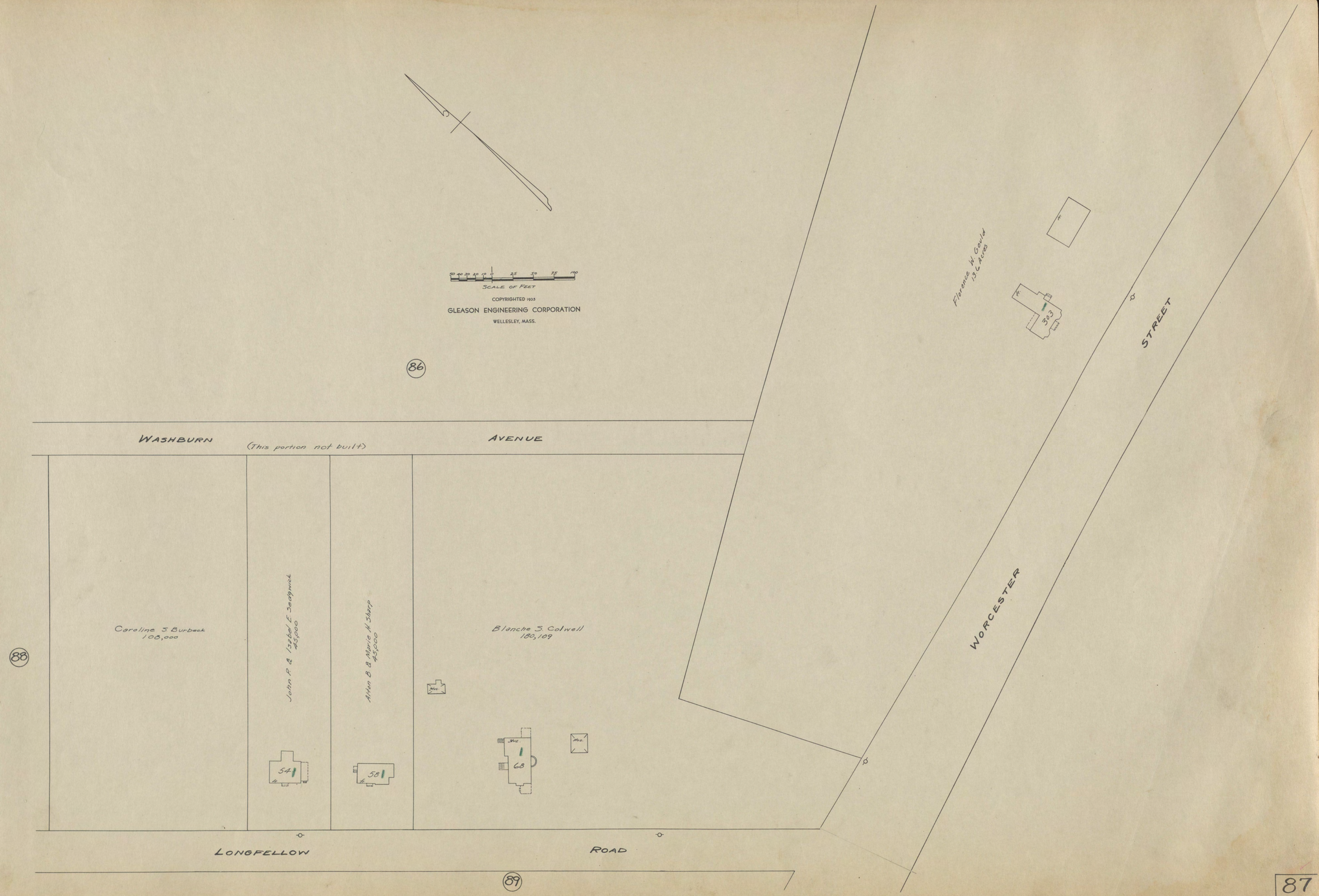

SCALE OF FEET
COPYRIGHTED 1935
GLEASON ENGINEERING CORPORATION
WELLESLEY, MASS.
86
WASHBURN
(This portion not built)
AVENUE
Caroline S. Burbeck
108,000
John P. & Isabel E. Sedgwick
45,000
Alton B. & Marie H. Sharp
45,000
Blanche S. Colwell
180,109
54
58
68
Florence W. Gould
13.6 Acres
303
WORCESTER
STREET
LONGFELLOW
ROAD
88
89

SCALE OF FEET
COPYRIGHTED 1935
GLEASON ENGINEERING CORPORATION
WELLESLEY, MASS.

WALNUT STREET

WASHBURN AVENUE

LONGFELLOW ROAD

WASHINGTON STREET

(78) (73) (72) (86) (87) (90) (89)

Harriet M. Seale
21,000
350

Robert & Matilda Mahan
21,919
354

M. Cora Freeman
20,312

Anne Bigley
17,165

Jeremiah & Hannah Daley
20,025
15

Annie Bigley
16,020

Hannah Daley
16,020

Thomas F. McNamara
19,132
6

Leonard G. McNamara
7,043

Agnes L. Evans
42,764

36,000

Charles W. & Marion J. Stevens
45,000

356
Harriet M. Kenney
27,650

Mary A. Cosgrove
15,720

Henry P. & Laura M. Reynolds
12,480
8

Albert W. Carlson
27,230
6

Shed
12
John L. Merrill
34,080

Newton A. Rose
31,865
22

Francis S. & Florence S. Curtin
29,040
28

Estate of Edna D. Prescott
42,892
32

Caroline S. Burbeck
36,000

45,000

William K. & Beatrice Y. Houghton
86,109
7

15
Mary C. Buchan
41,291
17
Shed

Clarissa M. Eaton
130,408
29
3 Shed
Shed

Robert K. Randall
132,233
41

88



88
88
90
90
87
LONGFELLOW
ROAD
HECKLE STREET
BANCROFT
ROAD
WORCESTER
STREET
Robert K. Randall
194,486
41
Edward D. & Marion R. Fullerton
39,735
34
Arnold Scott
70,000
Catherine B. Wood
43,430
53
Doris Billings
50,042
63
Victor J. Loring
91,128
67
George H. Kelley, Jr.
114,230
333
William H. & Elizabeth L. Brown
32,251
335
50 Bancroft Rd.
36 T.R.
Stuart R. & Olga V. S. Huckins
32,444
33
Francesca S. Cairns
19,346
31
Allan & Emma W. Stevenson
16,120
29
John E. & Rena Linnett
15,550
25
E. Merrill & Barbara T. Darling
17,398
19
Myron E. & Blanche C. Pierce
26,619
Albert D. Monroe
11,500
357
Mary A. Quimby
15,119
353
Mary C. Bradley
26,198
347
Marie L. Mahoney
17,093
345
16,443
Beatrice C. Lavelle
337
SCALE OF FEET
COPYRIGHTED 1935
GLEASON ENGINEERING CORPORATION
WELLESLEY, MASS.

WASHINGTON STREET

91

SCALE OF FEET 50 40 30 20 10 0 25 50 75 100

COPYRIGHTED 1935
GLEASON ENGINEERING CORPORATION
WELLESLEY, MASS.

WOODLAWN AVENUE

STREET

Sarah Ryan 13,038

Russell F. & Loretta E. Garr 7,480

166 Marion L. Cain 10,420

162 Edmund B. Barton 12,316

John Hancock Mutual Life Ins Co. 58,996

Charles J. & Lillian E. Malnate 12,070

Carrie B. Weinz 11,350

Paul & Emma Schmid 8,846

Frank J. & Nellie E. Dunavan 17,193

Lot "D"

John D. + Mabel Sullivan
~~Kathleen B. Callahan~~
16,579

Mary E. Trenholm 15,315

Mary E. Waller 17,540

OAKLAND

SAUNDERS TERRACE

Fred & Eleanor R. Parker 12,556

Arthur J. C. & Ruth F. Underhill 9,560

Arthur D. & Annie S. Ward 78,810

Henry W. Giese, Tr. 33,281

Myron E. & Blanche C. Pierce 35,669

WORCESTER STREET

BANCROFT ROAD

89

John Mehlhase 3,770

Clara L. Noice 12,374

Lillian Amiden 12,051

7,371 Mary Graves

Rose M. Hayden 12,060

Margaret Peck Estate Trust 7,379

11,970 J. Karl & Ethel G. Mason

Mary A. Peck Estate Trust 7,660

Isora C. Ross 11,880

Edward L. & Patricia D. Werner 11,790

William A. & Anna W. Lamson 10,610

Hattie F. Snow 33,459

George H. & Wilda H. Safford 15,800

Jacob O. & Mary S. Hill 15,685

Ruth T. Driscoe 8,384

HECKLE STREET

148 Alice L. Phillips 22,758

Herbert V. & Emma H. Smith 12,330

12,450 Ethel M. Meehan

William R. & Romena G. Cook 12,570

Evelyn C. Temple 9,375

Wallace A. R. Temple 9,375

Helen G. Palmer 30,688

Ernest Mazze 16,210

Harris & Helen C. Barber 25,316

Helen G. Davis 31,831

Ettie W. McKenney 17,363

BIRD HILL AVENUE

James M. & Ina G. Matthews 33,830

Ettie W. McKenney 30,452

Alice J. Osgood 121,437

88

2/2/2
2/4/2
2/6/2

CHAPEL PLACE

CHAPEL PLACE

WOODLAWN AVENUE

ELM STREET

69

69

70

WASHINGTON STREET

Town of Wellesley Park 11,000

Wellesley Hills Branch LIBRARY 14,245

Marquis Real Estate Trust 3,900 Not Voted 1936

GRANTLAND ROAD

Irma H. Bigelow 30,274 4350.

Olive Crowell 1978

Lillie P. Rich 11,243 1150.

Thomas C. & Claudia W. Batchelder 31530 sq ft 32,480 4725

Annie C. Cee 8,100

John C. & Martha J. Wheeler 10 11,566 1150.

George E. Copeland 11,058 1100

Harry L. & Lucetta H. Peabody 8,267

Maud L. Real Estate Trust 10,781

Arthur M. Brown 43,941 5200.

Assessors Show - 52,908 sq. ft.

Marie W. Barton 12,938 1950.

Edith D. Cole 22,896

Florence P. Carter 1950. 12,933

Grace F. Odierne 11,959

Edith F. Wildes, 18,201 2100.

Cora L. Barnes 20,744. 2225.

WOODLAWN AVENUE

No Rec.

Jessie E. Brants 10,078 1000.

Isabelle S. Burns 1950. 12,340

OAKLAND STREET

WORCESTER

WARELAND ROAD

93

92

92

90

GRANTLAND ROAD

STREET

SCALE OF FEET

COPYRIGHTED 1933

GLEASON ENGINEERING CORPORATION
WELLESLEY, MASS.

91

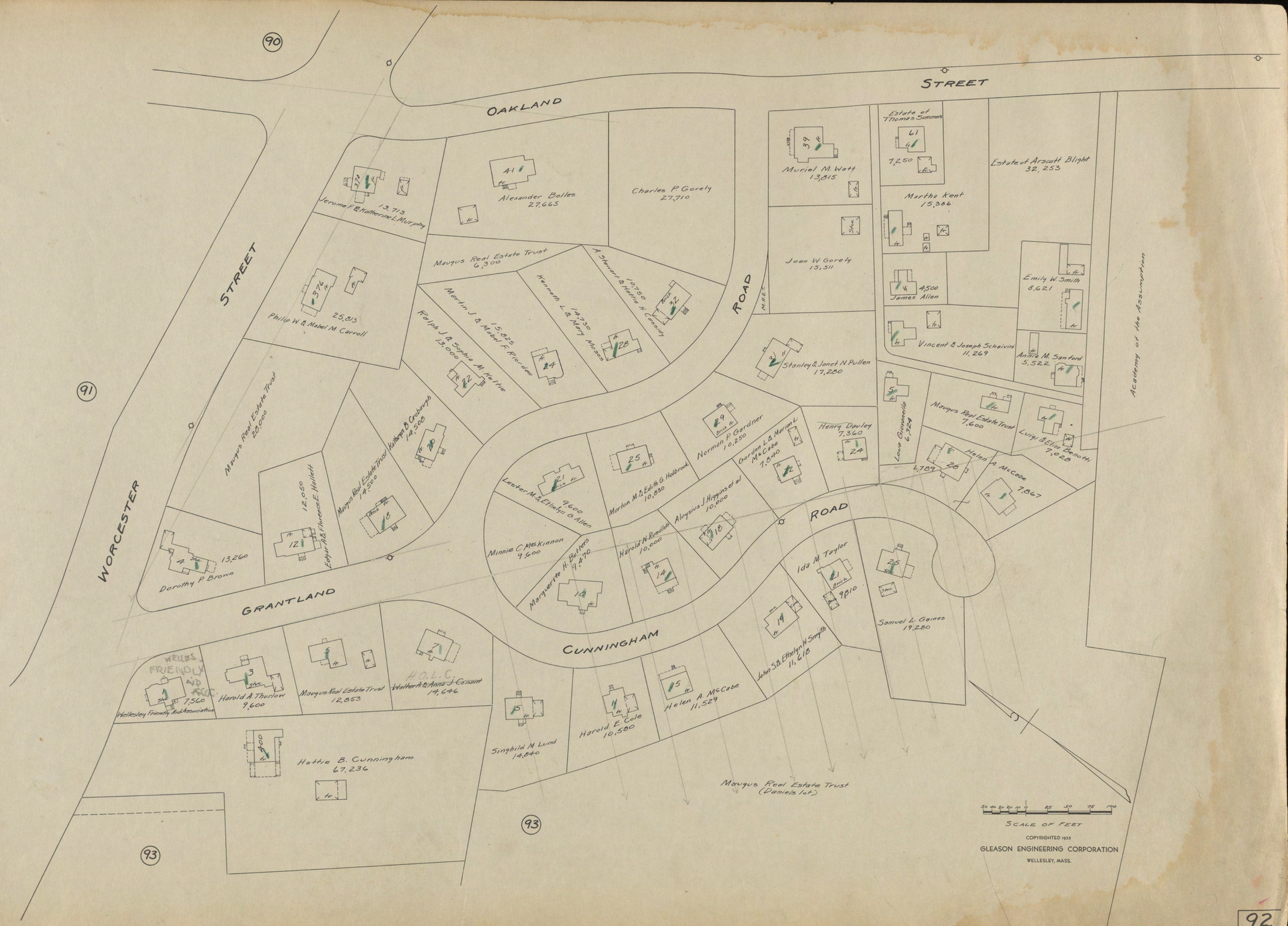

90
91
93
OAKLAND
STREET
WORCESTER
STREET
GRANTLAND
ROAD
CUNNINGHAM
ROAD
Academy of the Assumption
Jerome F. & Katherine L. Murphy
13,713
Alexander Bolles
27,665
Charles P. Gorely
27,710
Muriel M. Watt
13,815
Estate of Thomas Summers
7,250
Estate of Arscott Blight
32,253
Martha Kent
15,386
Jean W. Gorely
15,511
Maugus Real Estate Trust
6,300
Philip W. & Mabel M. Carroll
25,813
Martin J. & Mabel F. Riordan
15,825
Kenneth L. & Mary Moses
14,730
A. Stewart & Hattie H. Cassidy
10,750
Ralph J. & Sophia M. Keltie
13,000
James Allen
4,500
Emily W. Smith
8,621
Vincent & Joseph Schaivini
11,269
Annie M. Sanford
5,522
Stanley & Janet N. Pullen
17,280
Maugus Real Estate Trust
20,000
Kathryn B. Crobaugh
14,508
Maugus Real Estate Trust
14,500
Edgar A. & Florence E. Hallett
12,050
Dorothy P. Brown
13,260
Lester M. & Ethelyn G. Allen
9,600
Morton M. & Edith G. Holbrook
10,830
Norman P. Gardner
10,250
Gordon L. & Marion L. McCabe
7,840
Henry Dauley
7,360
Loua Giovanella
6,324
Maugus Real Estate Trust
7,600
Luigi & Eliza Benotti
7,028
Helen A. McCabe
6,789
7,867
Minnie C. McKinnon
9,600
Marguerite H. Butters
9,470
Harold N. Rundlett
10,000
Aloysius J. Higgins et al
10,000
Ida M. Taylor
9,810
Samuel L. Gaines
19,280
John S. & Ethelyn H. Smyth
11,618
Wellesley Friendly Aid Association
7,560
Harold A. Thurlow
9,600
Maugus Real Estate Trust
12,853
H.O.L.C.
Walter A. & Anna J. Conant
14,646
Singhild M. Lund
14,840
Harold E. Cole
10,580
Helen A. McCabe
11,529
Hattie B. Cunningham
67,236
Maugus Real Estate Trust
(Daniels lot)
SCALE OF FEET
COPYRIGHTED 1935
GLEASON ENGINEERING CORPORATION
WELLESLEY, MASS.

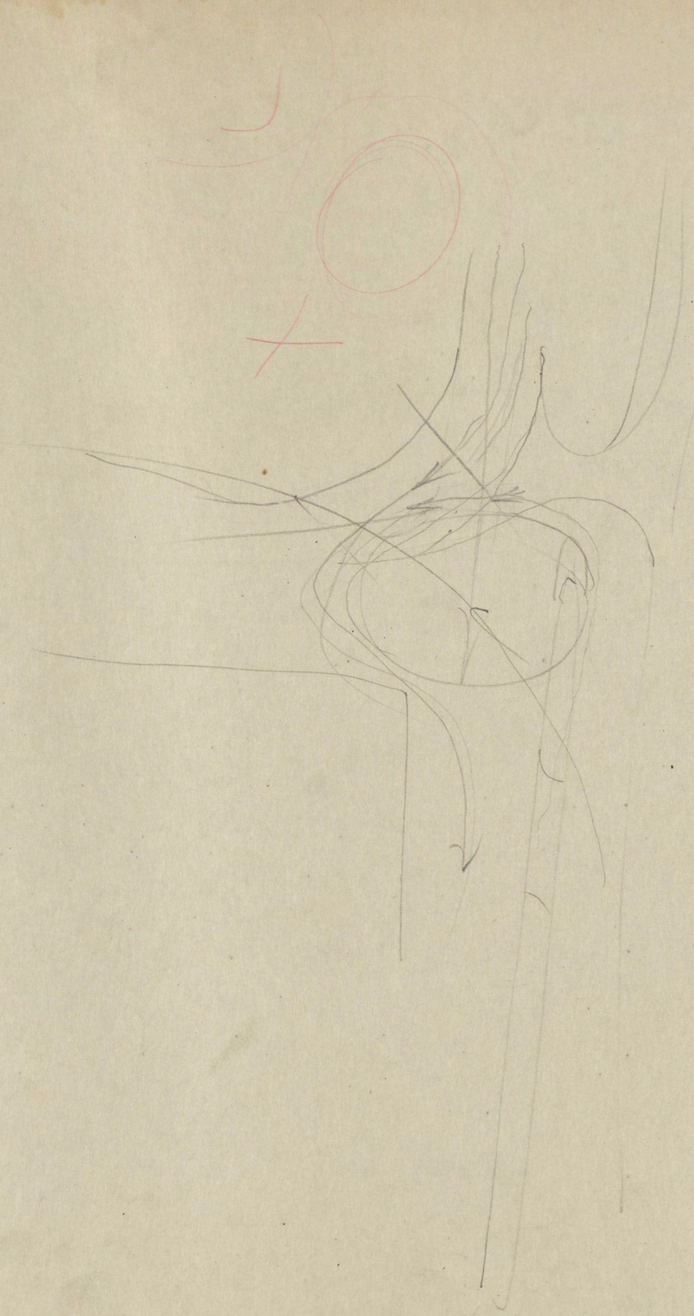

WORCESTER STREET

WASHINGTON STREET

68

Jenney Mfg Company
9,790

262

286

280

290

23,900

12,700

422

Margaret A. Jones
31,820

418

Goldmann Edmunds
19,679

WORCESTER STREET

Maugus Real Estate Trust
27,000

3,500

ROAD

Grace P. Egan
17,370

92

400

Joseph B. & Grace P. Egan
12,940

Hattie B. Cunningham
67,236

WARELAND

Elmer G. & Gertrude E. Towers
10,260

Edmund M. & Amy L. Murray
21,950

Mary F. Applegate
11,317

Walter M. & Ruth B. Scott
14,494

Wellesley Hills Unitarian Society
12,919

308

304

294

John T. Burns
12,924

292

Maugus Real Estate Trust 35,500

EATON COURT

14,231

6

25

Edith M. Perrin
18,505

Andrew Loss
12,047

12

AVENUE

MAUGUS

94

Charlotte Smith
7,090

Eleanor A. Richmond
7,260

47,600

91

HOUSE ON THE HILL - HOTEL?

84,000

Maugus Real Estate Trust
8 Acres

Maugus Real Estate Trust
(Daniell Lot)

Maugus Real Estate Trust
(Frye Lot)
8.6 Acres

50 40 30 20 10 0 25 50 75 100

SCALE OF FEET

COPYRIGHTED 1935
GLEASON ENGINEERING CORPORATION
WELLESLEY, MASS.

93

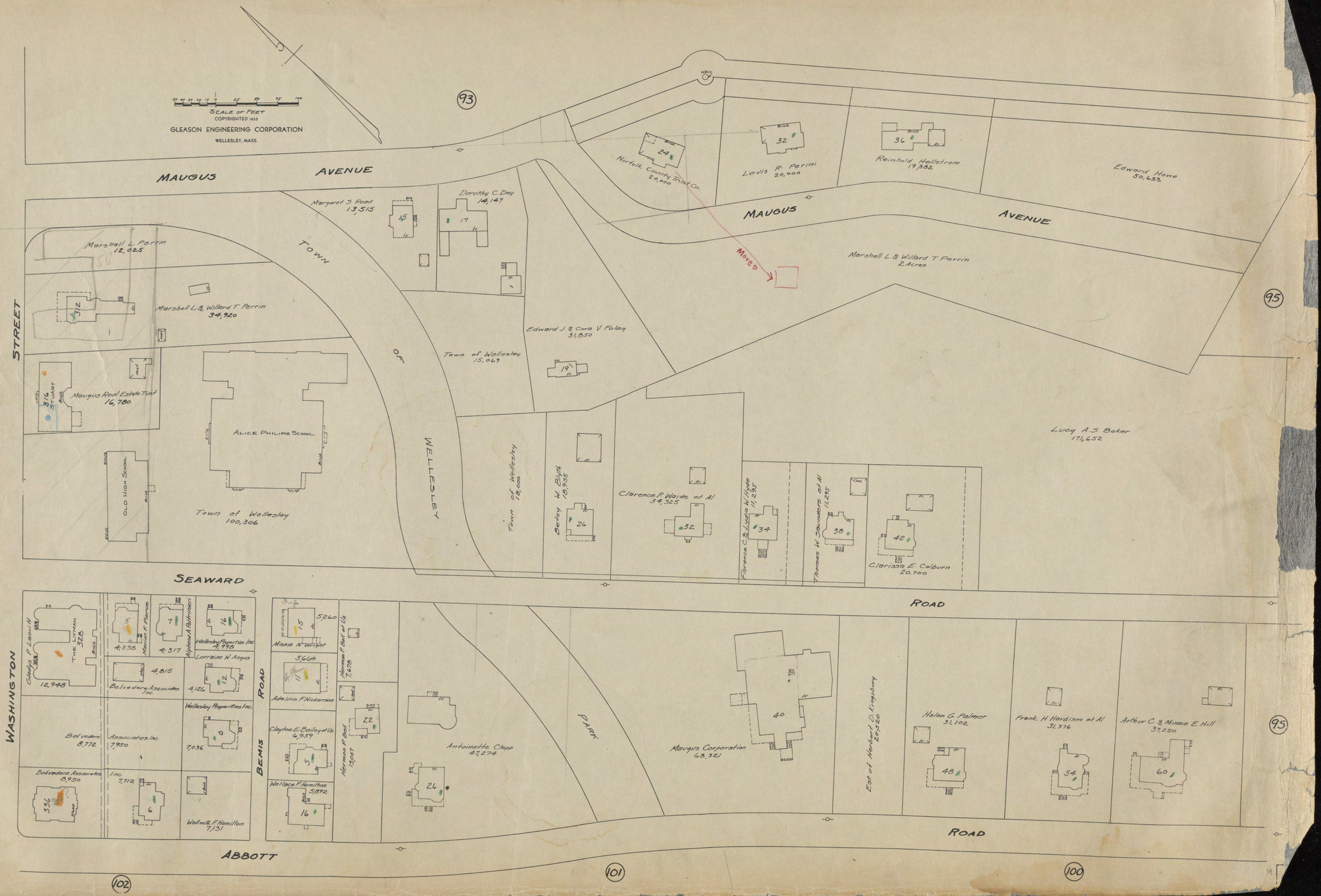

SCALE OF FEET
COPYRIGHTED 1935
GLEASON ENGINEERING CORPORATION
WELLESLEY, MASS.
93
MAUGUS AVENUE
Norfolk County Trust Co. 20,000
Louis R. Perini 20,000
Reinhold Hellstrom 19,382
Edward Howe 50,633
MAUGUS AVENUE
Margaret S Read 13,515
Dorothy C. Dey 14,147
Marshall L. Perrin 12,025
Marshall L. & Willard T. Perrin 34,920
Marshall L. & Willard T. Perrin 2 Acres
MOVED
95
STREET
TOWN OF WELLESLEY
Edward J. & Cora V. Foley 31,850
Town of Wellesley 15,069
Maugus Real Estate Trust 16,780
316 STUART
ALICE PHILIPS SCHOOL
OLD HIGH SCHOOL
Town of Wellesley 100,306
Town of Wellesley 18,000
Betsy W. Blyth 18,955
Clarence P. Waide et Al 34,325
Florence C. & Lydia W. Hyde 11,295
Thomas W. Saunders et Al 11,295
Clarissa E. Colburn 20,700
Lucy A.S. Baker 171,652
SEAWARD ROAD
WASHINGTON
Gladys P. Leavitt 12,948
THE LYMAN 328
Marion F. Pierce 4,338
Alphena A. Paltrinieri 4,317
Wellesley Properties Inc 4,998
Belvedere Associates Inc. 4,815
Lorraine W. Angus 4,126
Wellesley Properties Inc. 7,036
Belvedere 8,772
Associates Inc 7,950
Belvedere Associates Inc. 8,950
7,712
Wallace F. Hamilton 7,131
BEMIS ROAD
Minnie N. Wright 5,260
Adeline F. Nickerson 5,664
Clayton E. Bailey et Ux 6,959
Wallace F. Hamilton 5,892
Herman P. Bell et Ux 7,678
Herman P. Bell 13,057
Antoinette Clapp 47,274
PARK
Maugus Corporation 68,321
Est of Herbert D. Kingsbury 20,520
Helen G. Palmer 31,102
Frank H. Hardison et Al 31,376
Arthur C. & Minnie E. Hill 37,250
95
ABBOTT ROAD
102
101
100

Mayo's Real Estate Trust

94

Mangus Avenue

Lucy A.S. Baker
167,430

Edward Howe
3.54 Acres

Lucy A.S. Baker
85,765

Lucy A.S. Baker
31,220

Lucy A.S. Baker
28,260

90

94

Seaward Road

Seaward Road

94

Alice W. Currier
41,264

64

Walter C. & Annie G. Mitchell
36,793

72

William & Alice B. Peterson
66,557

78

Helen S. Roberts
56,550

84

90

Academy of Assumption

Josephine A. Hunneman
51,577

96

Nicholas E. & Julia B. Peterson
27,315

102

Home Savings Bank
22,938

96

Abbott Road

99

5

Scale of Feet

COPYRIGHTED 1935

GLEASON ENGINEERING CORPORATION

WELLESLEY, MASS.

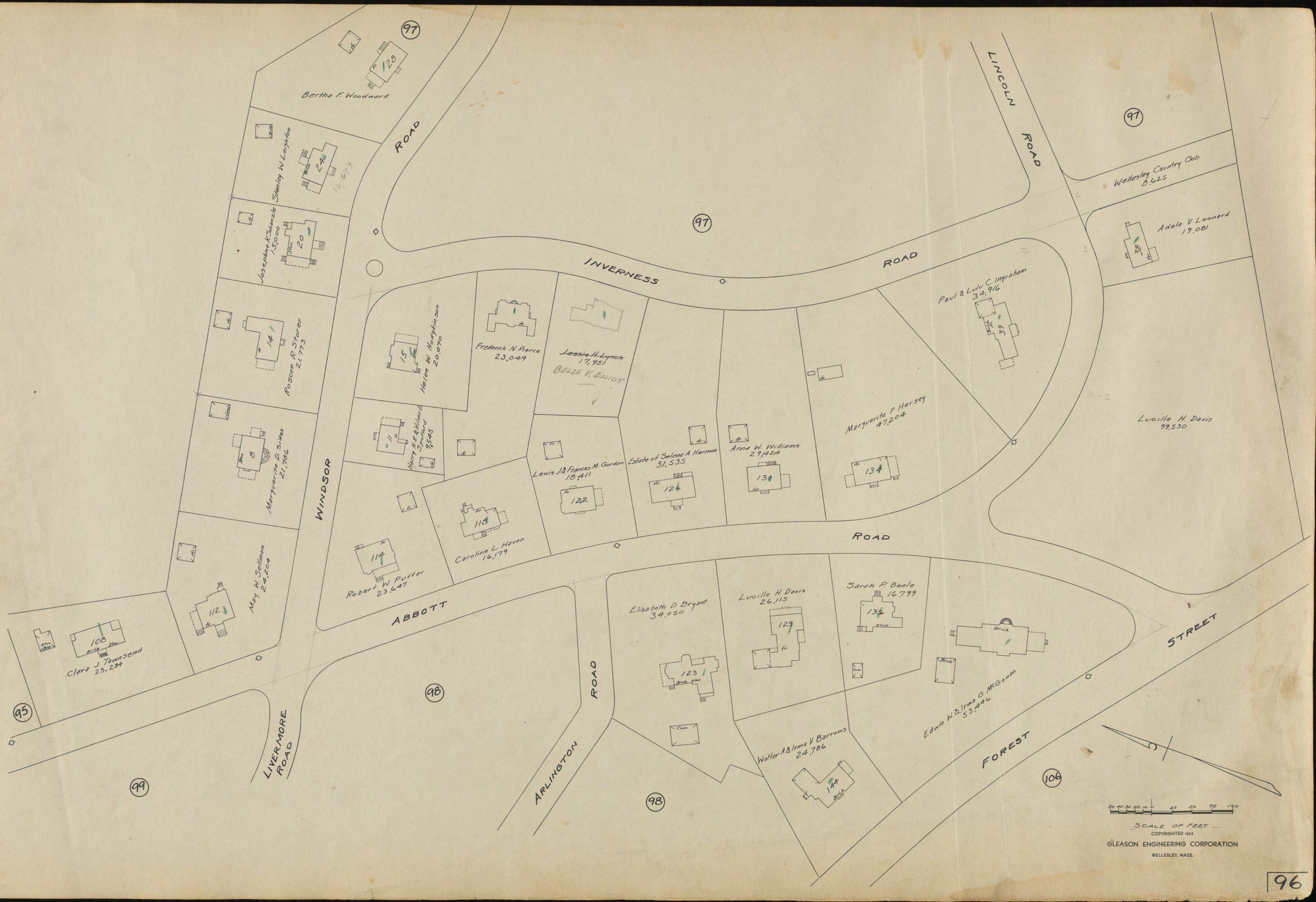

Bertha F. Woodward
128
97
Stanley W. Leighton
24
16,673
Josephine K. Schanzle
15,000
20
Roscoe R. Storer
21,773
14
Marguerite D. Sides
21,786
8
May W. Sellman
24,204
112
Clara J. Townsend
25,284
108
Helen W. Hodgkinson
20,070
15
Harry H. R. & Hilda D. Spofford
9,545
11
Frederick N. Pierce
23,049
Jessie H. Lynch
17,951
BELLE V. ELLIOT
Lewis J. & Frances M. Gordon
18,411
122
Estate of Selene A. Harmon
31,535
126
Anna W. Williams
29,424
139
Marguerite P. Hersey
47,204
134
Paul & Lulu C. Ingraham
34,916
39
Wellesley Country Club
8,625
Adele V. Leonard
19,081
38
Lucille H. Davis
99,530
Robert W. Puffer
23,647
114
Caroline L. Haven
16,179
118
Elizabeth D. Bryant
34,050
123
Lucille H. Davis
26,115
129
Sarah P. Beale
16,799
133
Edwin W. & Irma G. McGowan
53,446
Walter A. & Irma V. Barrows
24,786
144
ROAD
INVERNESS
ROAD
LINCOLN
ROAD
WINDSOR
ABBOTT
ROAD
LIVERMORE
ROAD
ARLINGTON
ROAD
FOREST
STREET
95
98
99
106
SCALE OF FEET
COPYRIGHTED 1935
GLEASON ENGINEERING CORPORATION
WELLESLEY, MASS.



Stanley W. Leighton 16,673
96
Bertha F. Woodward 37,188
Ethel C. Lougee 20,150
Eliza S. Bubbins 18,900
Grace L. B. White 59,758
Est of Albertina J. Benson 14,992
Ada A. Hamilton 15,208
Esther J. Gourville 21,264
Hazel Brown 19,010
Academy of the Assumption
WINDSOR ROAD
Hermon P. & Mabel A. Bell 21,547
Ruth E. Flint 34,035
Lewis W. Mustard Jr. 49,432
Philip S. & Mabel L. Avery 77,087
Heber M. & Marjorie A. Cubbery 23,815
Constance W. Billings 18,150
Miner H. A. & Elsie D. Evans 19,800
Maugus Real Estate Trust 5,387
Maugus Real Estate Trust 13,814
Dorothy T. Poole 12,974
Harold E. Cole 12,000
Daniel C. Stanwood 12,800
Maugus Real Estate Trust 19,624
Owen R. Patterson 17,214
Helen F. Horan 18,886
Maugus Real Estate Trust 6,000
Maugus Real Estate Trust 15,279
Maugus Real Estate Trust 50,000
Robert List 18,500
12,505
Katherine W. Gerrish 22,500
Earle L. & Sarah P. Bryant 54,339
American Trust Company 30,223
Jeanette H. Holmes 24,953
Ruth C. Plummer 39,221
Geraldine C. Miller 25,222
Andrew F. & Ellen D. Crafts 27,404
Lillian Judkins 19,022
Rena B. Carney 25,631
Babson Park Company 18,650
INVERNESS ROAD
LINCOLN ROAD
Martha P. D. Eddy 85,047
Ethel M. Chase 17,693
Charles P. & Flavia F. Davis 15,889
Maude W. Brooks 70,072
Wellesley Country Club
SCALE OF FEET
COPYRIGHTED 1935
GLEASON ENGINEERING CORPORATION
WELLESLEY, MASS.

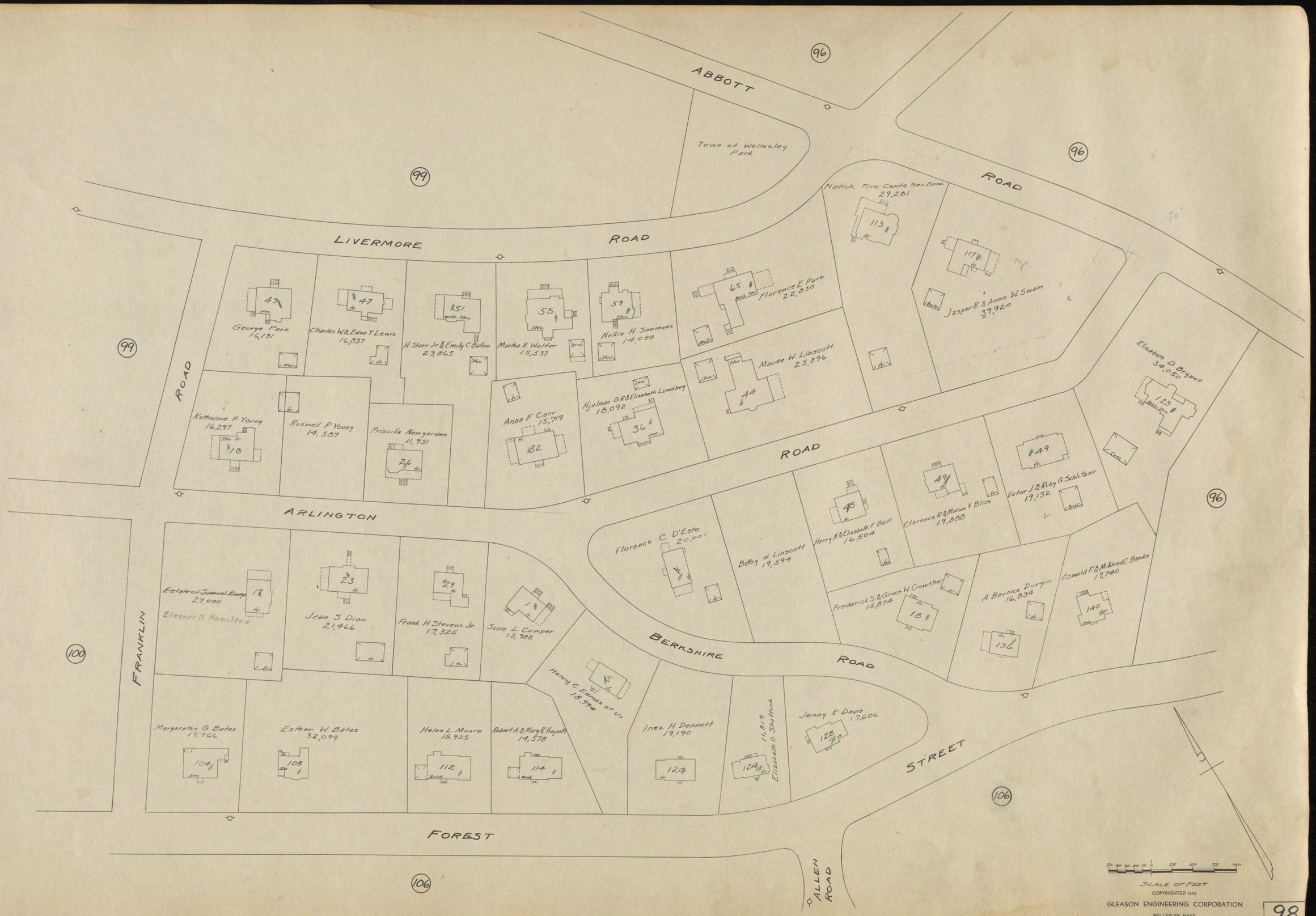
ABBOTT
ROAD
LIVERMORE
ROAD
ARLINGTON
ROAD
BERKSHIRE
ROAD
FRANKLIN
ROAD
FOREST
STREET
ALLEN ROAD
Town of Wellesley Park
Natick Five Cents Sav. Bank 29,281
113
117
Jasper R. & Annie W. Swain 39,920
Florence E. Park 22,830
65
Maude W. Linscott 25,896
44
Elizabeth D. Bryant 34,050
123
George Park 16,191
43
Charles W. & Edna Y. Lewis 16,837
47
H. Starr Jr. & Emily C. Ballou 23,865
51
Martha K. Wolter 15,537
55
Nellie H. Simmons 14,088
59
Katherine P. Young 16,297
18
Roswell P. Young 14,587
Priscilla Newgarden 11,951
26
Anna F. Carr 15,719
32
Hjalmar G. R. & Elizabeth Lundberg 18,092
36
Florence C. D'Este 20,001
4
Betsy W. Linscott 19,594
Harry N. & Elizabeth F. Belt 16,504
45
Clarence R. & Marion V. Bliss 19,888
49
Victor J. & Ruby G. Schlitzer 19,132
49
Frederick S. & Grace W. Crowther 15,874
18
A. Bernice Durgin 16,834
136
Oswald F. & Mildred C. Banks 17,740
140
Estate of Samuel Rindge 27,000
Eleanor R. Hamilton
19
Jean S. Dion 21,466
23
Frank H. Stevens Jr. 17,325
29
Susie L. Cowper 13,982
1
Henry C. Eames et Ux 18,994
5
Margaretha G. Bates 17,766
104
Esther W. Bates 32,099
108
Helen L. Moore 15,925
112
Robert A. & Mary R. Hogsett 14,578
114
Inez H. Dennett 19,190
120
11,819
Elizabeth O. Shattuck
124
Jenny K. Davis 17,606
128
96
99
100
106
SCALE OF FEET
COPYRIGHTED 1935
GLEASON ENGINEERING CORPORATION
WELLESLEY, MASS.
98

95

96

ABBOTT ROAD

Town of Wellesley Park

Herbert M. Hazelton 26,020

10 fr

Harriet E. Oldham 70,877

16 stone fr

75 fr

Hester D. Hazeltine 18,764

Emily W. Giese 42,205

93 fr brick

Lorus U. & Pearl J. Edgehill 35,336

101 fr

Lucy S. Nay 22,381

105 fr

Alice I. McWain 27,036

Town of Wellesley Park

Arthur J. Oldham 20,072

24 fr

Josephine W. Appleton 13,902

28 fr

34 stucco

Beatrice H. Clark 23,134

38 fr

Rena E. Laing 18,761

48 fr

Daisey M. Dunn 10,774

52 fr

LIVERMORE ROAD

98

100

25 27 fr fr

Alice E. & Mary J. Dunn 15,081

31 fr

Kathleen T. Norton 27,534

37 fr

Grace D. Bancroft 30,934

FLETCHER ROAD

FRANKLIN ROAD

Ella M. Pike 18,314

2 fr

Carrie L. Kincaid 16,510

8 fr

Mildred D. Rice 10,766

12 fr

ARLINGTON ROAD

100

50 40 30 20 10 0 25 50 75 100

SCALE OF FEET

COPYRIGHTED 1933

GLEASON ENGINEERING CORPORATION

WELLESLEY, MASS.



CAROLINE STREET
ROAD
101
105
STREET
CLOVELLY
FLETCHER
ROAD
94
ABBOTT
ROAD
LIVERMORE
ROAD
99
FOREST
106
ARLINGTON
FRANKLIN
ROAD
98
Anna P. Johnson 8,181
Lillian B. Hurd 19,560
Mabel W. Edmands
~~Frank A. Edmands~~
84,732
(87,314)
Elbert J. & Mae T. Fuller 18,087
Mary B. Young 15,022
Miriam S. Moore 30,305
Julia M. Leland 19,055
Howard W. & Ruth A. Burge 16,581
Florence K. Randall & Elizabeth R. Keyes 19,700
Marie S. Whittemore 18,473
16,500
Clarence H. & Margaret M. Traver
Dorothy T. Harvey 19,317
Anna S. Harvey 91,240
Lydia W. D. Stevens 30,728
Rosanna Walker 56,189
Ina A. Pratt 126,468
SCALE OF FEET
COPYRIGHTED 1935
GLEASON ENGINEERING CORPORATION
WELLESLEY, MASS.

LAUREL AVENUE

STREET

PRESCOTT STREET

ROAD

STREET

CAROLINE

ROAD

ABBOTT

ROAD

SEAVER STREET

FOREST

FLETCHER ROAD

CLOVELLY ROAD

102

104

105

100

94

Grace T. Adams
17,658

Nora M. Dougherty
15,630

Adalyn R. Daniels
17,529

Babson Park Company
17,000

TORN DOWN

Babson Park Company
86,989

Vandis J. Hedges
24,000

Walter M. & Cora E. Russell
23,500

John R. & Alice B. Nichols
19,101

Est. of Daniel E. Adams
6,650

William F. & Lillian B. Gilling
21,057

13,539
Benjamin Jr. & Bessie C. Procter

Town of Wellesley
Park

Lawrence G. & Irene C. Miller
35,098

Florence E. Smith
24,567

John Creswell
25,913

Florence N. Parsons
8,100

Adelaide M. Putney
7,900

Babson Park Company
22,460

Richard I. Smith
17,599

Varnum C. Mead
20,867

Ina A. Pratt
66,225

Town of Wellesley
Park

SCALE OF FEET

COPYRIGHTED 1933
GLEASON ENGINEERING CORPORATION
WELLESLEY, MASS.

(67)

WASHINGTON STREET

(103)

STREET

Adolph P.J. Bendsley
14,850

Theatre
Brick

Adolph P.J. Bendsley
19,404

Babson Park Company
65,000

Babson Park Company
65,500

AVENUE

Babson Park Company
16,000

AQUEDUCT of Commonwealth

STREET

360
Brick
Noyes Brick Co
15,650
9 x F.S.

Service Bureau
1,220

346
Brick

342
Brick

Wellesley Trust Company
12,702

Massachusetts

Babson Park Company
9,300

6,903
Finley Howe et ux

7,092
Wellesley Properties, Inc.

12,245
Wellesley Trust Corp

10,178
Robert T. Phillips et al

ROAD

(94)

COCHITUATE

Edith H. Dwyer
6,300

Kenneth J. & Helen A. Lloyd
5,930

6,500
Wm. S. & Sophia M. Nelson

6,300
Marie A. Doyle

Annie M. Bemis
13,926

Florence H. Burtt
28,152

Babson Park Company
72,000

PRESCOTT

8,725
Amy R. Harper

13,350
Josephine F. Haley

Babson Park Co.
18,000

Dwight G.W. & Dorothy T. Hollister
8,820

Ralph B. & Anastasia Wilson
9,941

ABBOTT

Alice L. & Edith M. Phillips
50,350

FOREST

LAUREL TERRACE

1788
William C. Meacham

LAUREL

Town of Wellesley
Park
20,600

Nina R. Sweetser et al
27,400

First National Bank of Boston
6,820

Prudential Ins. Co. of Amer.
5,200

Mabel N. Chipman
5,820

CAROLINE STREET

(104)

LAUREL AVENUE

(101)

(101)

(101)

SCALE OF FEET

COPYRIGHTED 1933
GLEASON ENGINEERING CORPORATION
WELLESLEY, MASS.


WASHINGTON STREET
GRANT STREET
FOREST STREET
PAINE STREET
RICE STREET
COCHITUATE AQUEDUCT
Commonwealth of Massachusetts
Town of HUNNEWELL
Wellesley PLAYGROUND
TOWN WAY
Caesar Gallerani 12,225
Ellen J Crowley 7,312
Bridget Sullivan 11,311
Salvatore & Marietta DeFazio 20,754
Francis J & Mary B Sullivan 13,448
Sydney S & Frances J. Millett 14,238
Mary Sheridan 6,858
Miriam Gorstein 16,556
Howard J Fitch 4,178
15,962 Mabel W. Diehl
13,216
Charles G & Esther Fitch 8,117
New England Telephone & Telegraph Co. 24,644
Salvatore & Marietta DeFazio 13,415
Salvatore DeFazio 16,930
Mary A Bassett 24,558
Luigi Santospargo 21,309
7,160 Sophie Asward
Sue E. Pulver 11,435
James G. Meisner et ux 13,800
Ermilindo Malaguti 7,584
Filomena Montovani 8,664
Vincenzo Trubiani & Domenico DiGiandomenico 14,869
Angelo & Caroline Tassinari 16,435
Agnes Diehl 11,112
Mary Calzini 22,609
Elvira Balboni 30,711
Andrea Sanclemente 15,695
Anthony & Ida Martino 20,000
Amelia Juliani 41,813
Lucy M Nicolai 14,252
Luigi Santospargo 13,013
Alfred H Dort 11,938
Harry A Sekas 24,386
Margaret T Farnham 12,480
Fritz J Nelson 16,814
Helen E Diehl 10,949
Peter Porreco 10,919
Josephine Govoni 10,010
Renato & Sebastiana Bucci 20,577
Ernest Indrisano 25,046
Domenico Antonio Trubiani 30,290
Biagio DiGiandomenico 30,290
Lodovico & Valentina Corazza 42,860
Herbert M. Talbut 25,765
John R. & Mary L. Dauley 19,038
Sedelle A. Simonds 20,966
Brick
EXPRESSING
102
104
SCALE OF FEET
COPYRIGHTED 1935
GLEASON ENGINEERING CORPORATION
WELLESLEY, MASS.

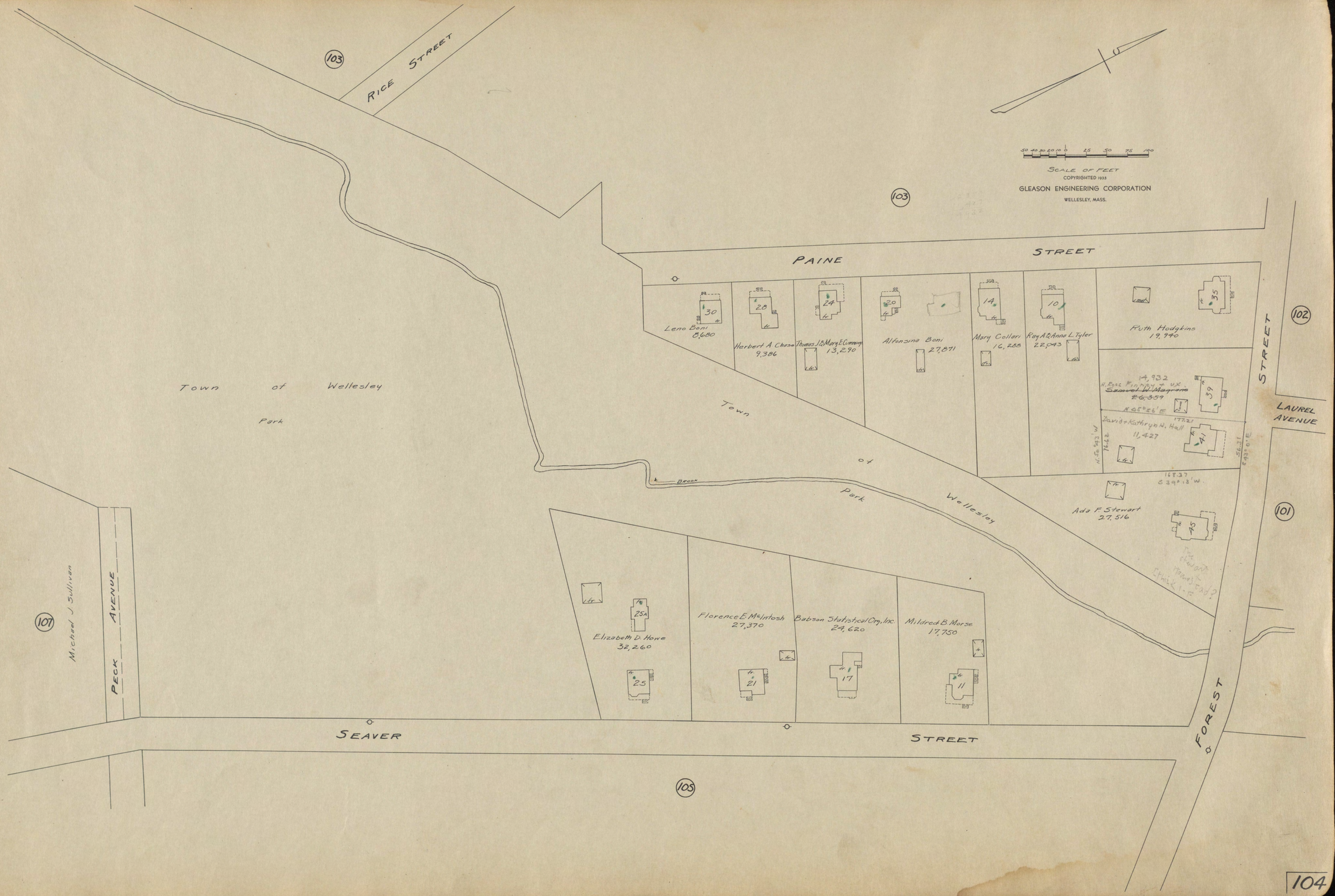

103
RICE STREET
103
SCALE OF FEET
COPYRIGHTED 1935
GLEASON ENGINEERING CORPORATION
WELLESLEY, MASS.
PAINE STREET
102
STREET
LAUREL AVENUE
Town of Wellesley Park
Town of Wellesley Park
Brook
101
107
Michael J. Sullivan
PECK AVENUE
SEAVER STREET
FOREST
105
30
Leno Boni
8,680
28
Herbert A. Chase
9,386
24
Thomas J. & Mary E. Cummings
13,290
20
Alfonsina Boni
27,871
14
Mary Collari
16,288
10
Ray A. & Anna L. Tyler
22,043
35
Ruth Hodgkins
19,940
14,932
H. Ross Finney + UX
~~Samuel W. Magrane~~
~~26,359~~
39
N 45°56' E
177.21
David + Kathryn H. Hall
11,427
41
N 50°43' W
76.62
56.31
S 43°0' E
168.37
S 39°13' W
Ada F. Stewart
27,516
45
25A
Elizabeth D. Howe
32,260
25
Florence E. McIntosh
27,370
21
Babson Statistical Org. Inc.
24,620
17
Mildred B. Morse
17,750
11

Remember to put this in

104

SEAVER STREET

107

PECK AVENUE

Caesar Tangerini 24,421

Enrico Lodi 17,470

5,781 Heirs of Enrico Simoni

L. ALLEN KINGSBURY SCHOOL

Brick

Town of Wellesley 172,363

Peter A. Servena 17,857

Harvey E. Matteson 11,750

Helen A. Howe 8,737

Axel I. Erickson 10,400

Dorothea C. Harvey 7,908

Howard P. and Katherine G. Fitz

W. Sears & Donna M. Nickerson 13,657

Kathleen W. Johnson Marville N. Pratt 9,750

FRAMAR ROAD

Edward Howe 11,578

Leslie H. Pfeiffer 10,240

Marjorie D. Smith 9,700

James Parkinson 13,520

James H. & Mary T. Odell 18,050

9,090 Axel I. Erickson

Frank J. & Marion F. Scheufele 9,600

William E. & Agnes L. Marsan 8,972

Teachers Real Estate Trust 7,940

17,622

Robert G. Bolles 7,724 6,970

FOREST STREET

CLOVELLY ROAD

101

100

PARK AVENUE

106

50 40 30 20 10 0 25 50 75 100

SCALE OF FEET

COPYRIGHTED 1935
GLEASON ENGINEERING CORPORATION
WELLESLEY, MASS.

80

105


100
98
98
96
96
105
107
FRANKLIN ROAD
FOREST
BERKSHIRE ROAD
ABBOTT ROAD
STREET
ROAD
AVENUE
CLARK
ROAD
ALLEN
ROAD
ORDWAY
ROAD
WHITING
ROAD
SUMNER
ROAD
ST. JOHN'S ROAD
PARK
AVENUE
WELLESLEY
Frances J. Cushman 51,778
Elton G. Cushman 24,000
Uplands Trust 24,000
Uplands Trust 24,000
Charlotte W. Sutton 22,900
Harriet P. Fowler 21,485
John F. Griffin Co 25,713
John O. Johnson 18,190
Uplands Trust 73,400
Uplands Trust 19,560
Minnie L. Dunton 18,000
Charles S. & Margaret C. Clark 15,000
Berthe I. Hermann 32,800
Belle M. McKay 51,885
16,850
Helen M. Perkins 45,120
Uplands Trust 39,000
Uplands Trust 2 Acres
Helen M. Wires 39,758
Amelia L. Neyman 28,000
14,530 Searle F. Holmes
Gladys C. Morse 28,260
Searle F. & Jeannette H. Holmes 13,410
Esther Bradish 22,020
Grace W. Anderson 23,235
Uplands Trust 20,381
14,888 Charles C. & Amy C. Waterman
Edith E. Driske 18,000
Richard Morton et al 17,900
18,200
Anna F. Carr 32,540
Walter W. Smith 99,000
Catherine J. Snow 14,000
Antonio Juliani 14,000
Arnold F. Weller 14,200
Lorna C. Ramsay 12,800
Paul L. & Laura H. Cummings 52,924
W. Elliot & Virginia S. Pratt 27,473
Marion E. Wheeler 15,070
Claude A. & Florence M. Rose 17,150
Gladys S. Hayden 24,570
Claude A. & Florence H. Kaye 16,550
Dwight G. W. Hollister 21,950
Jessie M. Hewins 350,222
Town of Wellesley Park
Lewis H. & Nellie L. Babcock 22,536
W. Vernon & Alice M. Ryder 26,545
George A. & Clarice G. Bunker 28,650
John E. & Helen E. Timson 26,277
Georging G. Butler 30,829
Kathleen H. Cooper 23,645
Franklin P. & Eva C. Jackson 15,350
Louise Elizabeth Conover 17,877
Edw. R. Garland et ux 19,839
Thomas H. & Ella A. Wightman 15,420
Allen H. & Edna A. Wightman 16,424
Jesse A. & Gwendolyn F. Drew 44,860
Catherine L. Donovan 19,851
Frederick & Wilmab B. Garon 17,380
Lorna M. & Gertrude B. Ely 16,500
Edith A. Hedden 23,500
Scale of Feet
50 0 50 100 150 250
COPYRIGHTED 1935
GLEASON ENGINEERING CORPORATION
WELLESLEY, MASS.

106

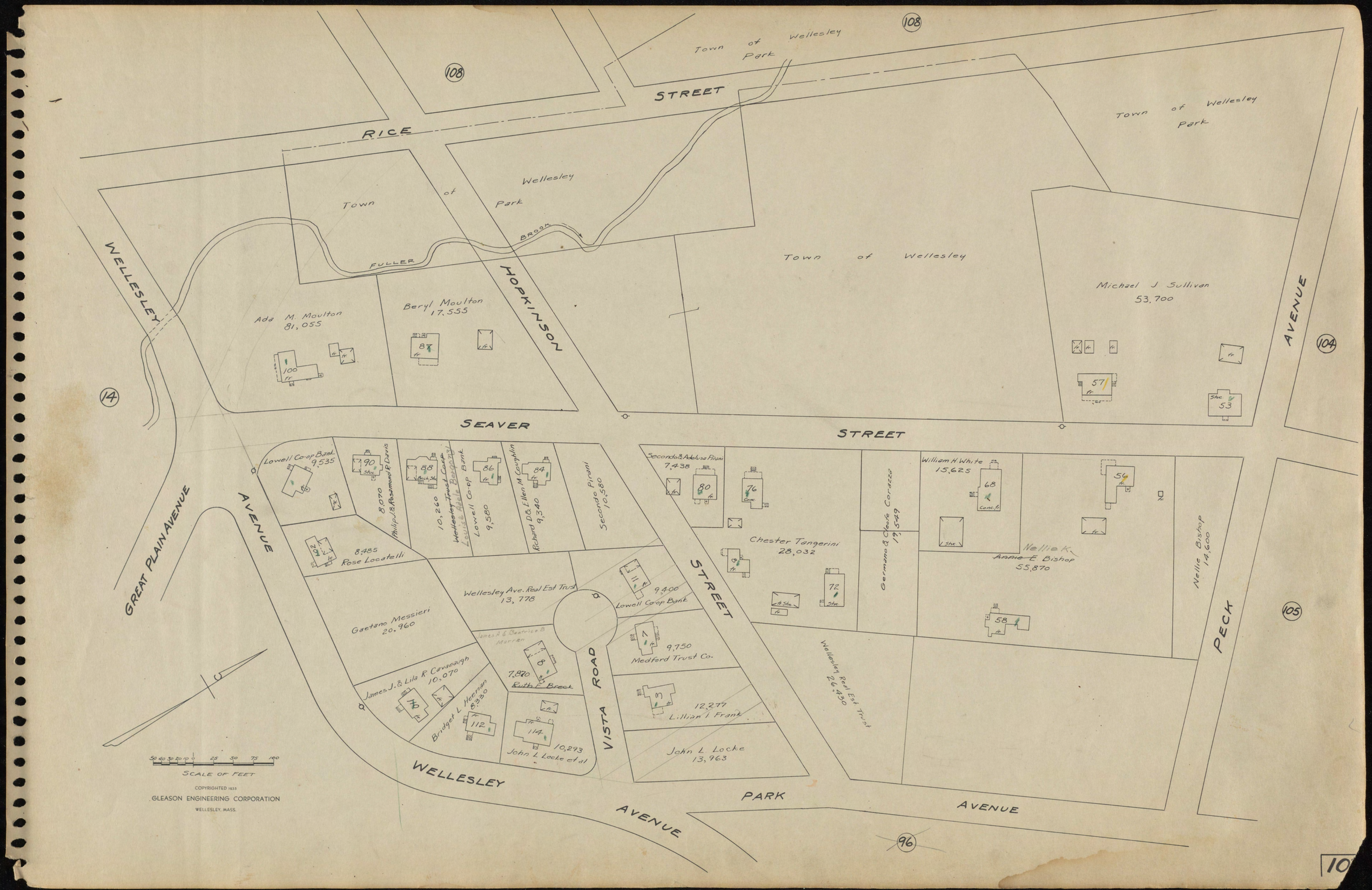

108
Town of Wellesley Park
RICE STREET
Town of Wellesley Park
Town of Wellesley Park
FULLER BROOK
WELLESLEY
HOPKINSON
Town of Wellesley
Michael J Sullivan 53,700
AVENUE
104
Ada M. Moulton 81,055
Beryl Moulton 17,555
87
100
57
53
14
SEAVER STREET
Lowell Co-op Bank 9,535
90
8,070 Philip J. & Rosamond R. Davis
88
10,260 Wellesley Trust Corp
Louis & Adele Bergonzi
86
Lowell Co-op Bank 9,580
84
Richard D. & Ellen M. Coughlin 9,340
Secondo Pirani 10,580
Secondo & Adelusa Pirani 7,438
80
76
Chester Tangerini 28,032
Germano & Cleofe Corazza 19,549
William H. White 15,625
68
56
Nellie K.
Annie E. Bishop 55,870
Nellie Bishop 14,600
GREAT PLAIN AVENUE
AVENUE
102
8,485 Rose Locatelli
Wellesley Ave. Real Est Trust 13,778
11
9,400 Lowell Co-op Bank
STREET
Gaetano Messieri 20,960
James A. & Beatrice B. Murren
8
7,870 Ruth E. Breck
7
9,750 Medford Trust Co.
VISTA ROAD
James J. & Lila R. Cavanaugh 10,070
110
Bridget L. Heerian 8,330
112
114
10,293 John L. Locke et al
3
12,277 Lillian I. Frank
John L. Locke 13,963
Wellesley Real Est Trust 26,430
58
PECK
105
WELLESLEY AVENUE
PARK AVENUE
96
SCALE OF FEET
COPYRIGHTED 1935
GLEASON ENGINEERING CORPORATION
WELLESLEY, MASS.

COPYRIGHTED 1933
GLEASON ENGINEERING CORPORATION
WELLESLEY, MASS.

SCALE OF FEET

Town of Wellesley

SMITH STREET

Town of Wellesley

Hamlet H. Collins
50,300 (Total)

Town of Park

Wellesley

FULLER BROOK

Wellesley

Town of Park

STREET

9,150 Giovanni Melone

Home Owners Loan Corp

Joseph Bonifassi 21,000

Comevu Bregoli 12,750

Hamlet H. Collins 18,750

STREET

Antonio Bascetta 10,507

Gaetano & Mary Messina 10,535

Prisco Indresano 21,650

Peter Gallerani 22,315

Arsilo Christofori 22,995

Camillo Ferrara 23,650

Angelo Dischino & Cosmo Di Pirro 24,350 25,050

Town of Wellesley

Reliance Club

Wellesley Co-op Bank 8,000

Beatrice F. Sheridan et al 15,000 15,000 15,000 5,000 5,000

Caroline Balboni 15,061

Ralph Marchetti 15,046

Town of Wellesley

TWITCHELL STREET

4,834 Arturo Bonzagni et ux

Town of Park

(19)

11,100

Saveria Rossetti 10,000

Albert & Maria Lelli 10,000

10,000 Venusta Marchetti

Hamlet H. Collins 11,100 10,000 10,000

HOPKINSON STREET

Attilio & Maria Bonfanti

Agata Parrinello 40,000

buried

Beatrice F Sheridan et al 10,000 10,000

Clorinda Cassoli 10,000

John Balboni 16,269

10,000 10,000 10,000 11,687

(107)

Town of Wellesley

RICE STREET

Sheridan et al 14,000

Sheridan et al 22,000

Alfonso Cremonini 14,988

Beatrice F 15,000

12,100

WILSON STREET

Amelia Dischino 12,200

Beatrice F Sheridan et al 10,000 10,000 10,000 10,000 10,000 10,000 10,000

Grace K. Babson 9,150 7,500

Beatrice F Sheridan et al 7,500 7,500 7,500 7,500 7,500 7,500

WELLESLEY AVENUE

Beatrice F Sheridan et al 20,000 20,000 20,000 20,000

Mary L. Malaguti 73,905 (Total)

15,000 15,000

DEMOLISHED

Roger W. Babson 14,951

Leah Yaffee et al 7,550

Luigi Buari 7,250

Mary L. Malaguti (Area included in Total)

Lillian Bergonzoni 12,353

CLIFFORD STREET

(108)

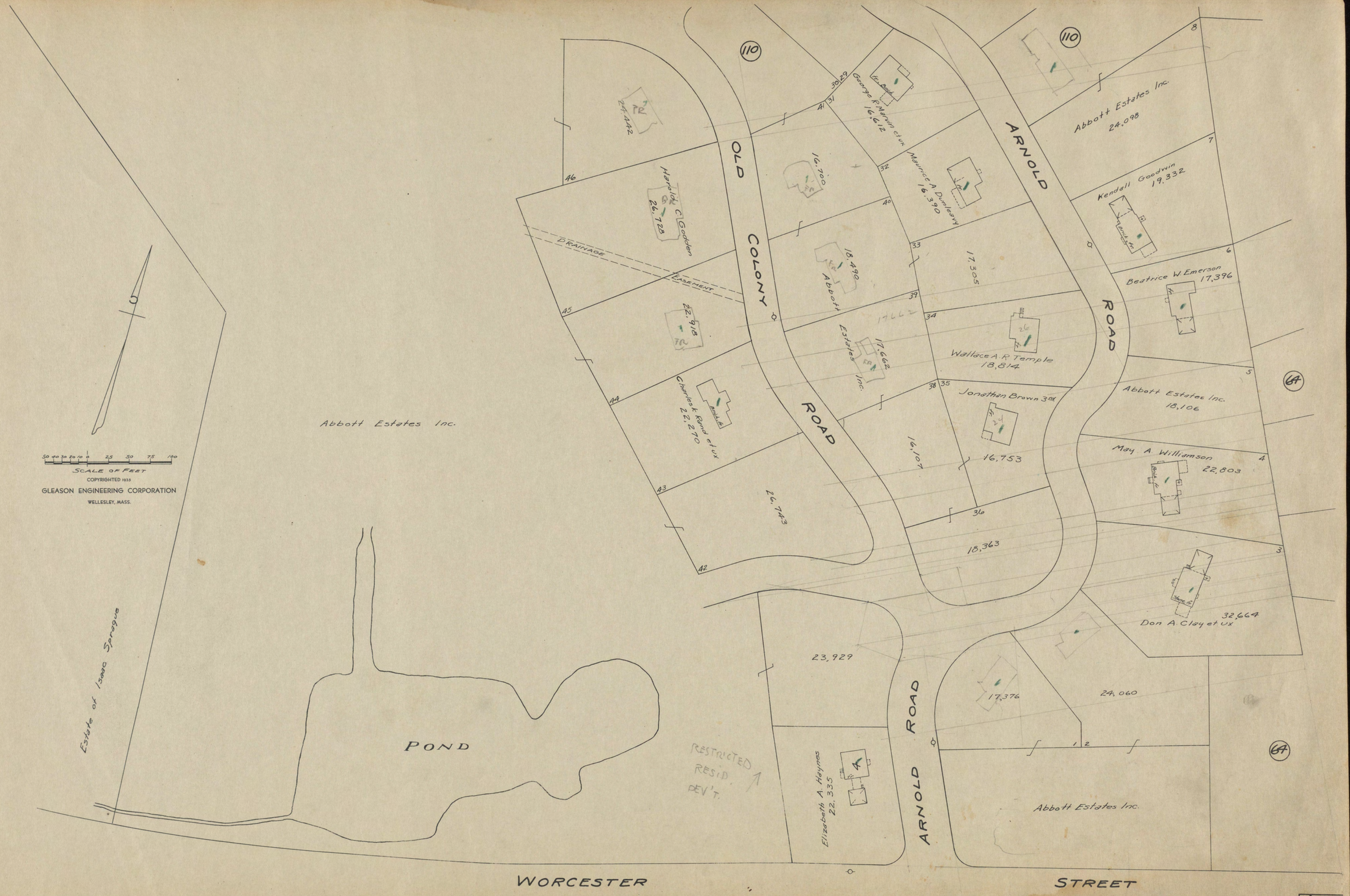

110
110
OLD COLONY ROAD
ARNOLD ROAD
ARNOLD ROAD
WORCESTER STREET
Abbott Estates Inc.
Abbott Estates Inc.
Abbott Estates Inc.
Abbott Estates Inc.
Abbott Estates Inc.
Kendall Goodwin 19,332
Beatrice W. Emerson 17,396
Abbott Estates Inc. 18,106
May A. Williamson 22,803
Don A. Clay et ux 32,664
Wallace A. R. Temple 18,814
Jonathan Brown 3rd
Maurice A. Dunleavy 16,390
George R. Marvin et ux 16,612
Harold C. Godden 26,728
Charles K. Rand et ux 22,270
Elizabeth A. Haynes 22,335
Estate of Isaac Sprague
POND
DRAINAGE EASEMENT
RESTRICTED RESID. DEV'T.
24,442
16,700
18,490
17,305
17,662
22,918
16,107
16,753
26,743
18,363
23,929
17,376
24,060
SCALE OF FEET
COPYRIGHTED 1935
GLEASON ENGINEERING CORPORATION
WELLESLEY, MASS.

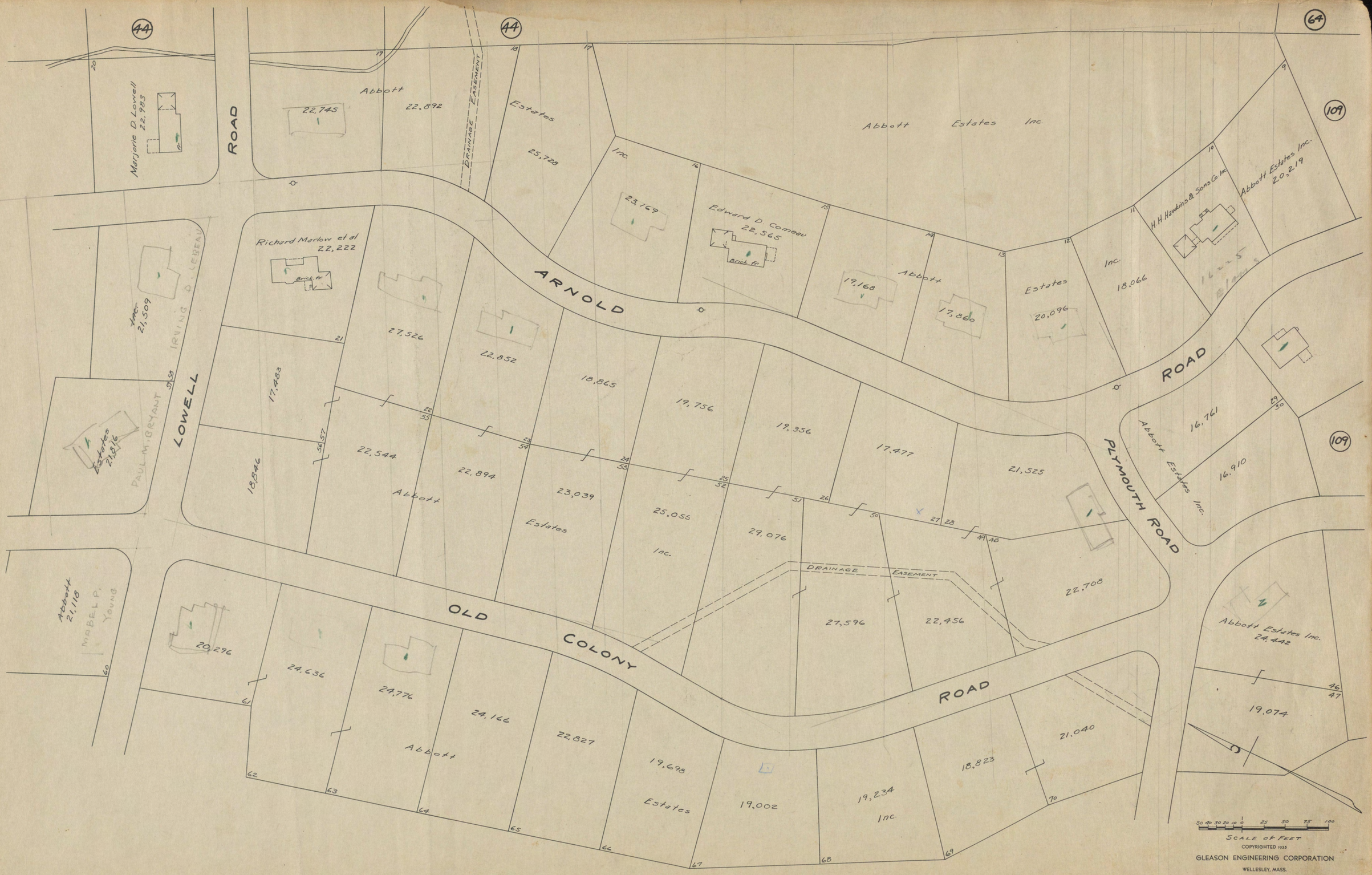
44
44
64
109
109
ARNOLD
ROAD
LOWELL
ROAD
PLYMOUTH ROAD
OLD COLONY ROAD
DRAINAGE EASEMENT
DRAINAGE EASEMENT
Marjorie D. Lowell 22,983
22,745
Abbott
22,892
Estates
25,728
Inc.
23,169
Abbott Estates Inc.
Edward D. Comeau 22,565
Brick fr.
19,168
Abbott
17,860
Estates
20,096
Inc.
18,066
H.H. Hawkins & Sons Co. Inc.
Abbott Estates Inc. 20,219
Richard Marlow et al 22,222
Brick fr.
Inc. 21,509
IRVING D. LEBEAU
PAUL M. BRYANT
Estates 21,816
17,483
18,846
27,526
22,852
18,865
19,756
19,356
17,477
21,525
22,544
22,894
23,039
25,055
29,076
Abbott
Estates
Inc.
16,761
16,910
Abbott Estates Inc.
22,708
27,596
22,456
Abbott 21,118
MABEL P. YOUNG
20,296
24,636
24,776
24,166
22,827
19,698
19,002
19,234
18,823
21,040
Abbott
Estates
Inc.
Abbott Estates Inc. 24,442
19,074
SCALE OF FEET
COPYRIGHTED 1935
GLEASON ENGINEERING CORPORATION
WELLESLEY, MASS.

110