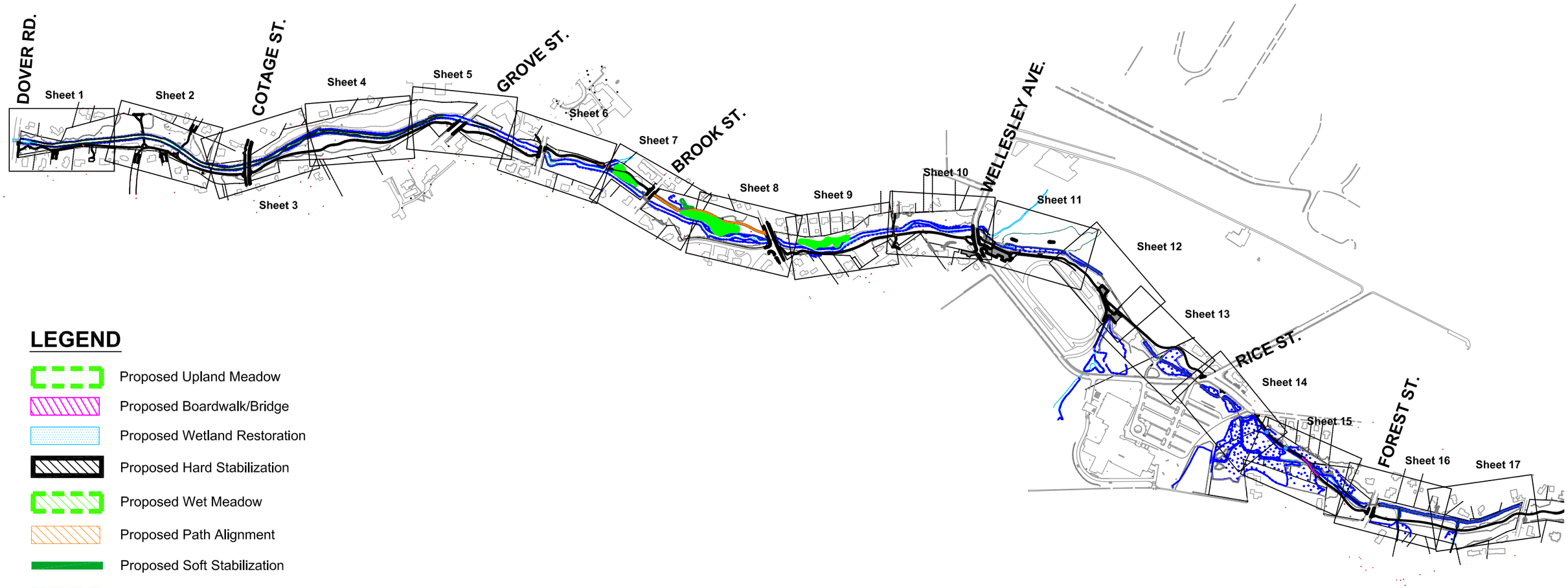

LEGEND

- Proposed Upland Meadow
- Proposed Boardwalk/Bridge
- Proposed Wetland Restoration
- Proposed Hard Stabilization
- Proposed Wet Meadow
- Proposed Path Alignment
- Proposed Soft Stabilization
- Proposed Combination Stabilization
- Proposed Dredging
- 10 Year Storm Flood Line
- 100 Year Storm Flood Line

Horsley Witten Group

Fuller Brook Park Preservation Project
Wellesley, Massachusetts

BETA ENGINEERING SUCCESS TOGETHER

SPECIAL STUDIES EXECUTIVE SUMMARY RECOMMENDATIONS PLAN

August 8, 2012

O:\4100s\4196 - Wellesley - Fuller Brook Park\Drawing Files\Miscellaneous\4196 Proposed Reccomendations.dwg

REMOVE CONCRETE LINERS (TYP.)

RESET DETACHED SECTION RESTORE BANK AT OUTLET

CLEAN & CUT PIPE ADD EROSION PROTECTION AT OUTLET

CLEAN & CUT PIPE ADD EROSION PROTECTION AT OUTLET

ADD EROSION PROTECTION AT OUTLET

FULLER BROOK

DOVER ROAD (PUBLIC WAY)

VANE STREET (PUBLIC WAY)

WINTHROP ROAD (PUBLIC WAY)

SEWER EASEMENT

Scale 1 INCH = 40 FEET

Horsley Witten Group

Fuller Brook Park Preservation Project
Wellesley, Massachusetts

BETA ENGINEERING SUCCESS TOGETHER

SPECIAL STUDIES EXECUTIVE SUMMARY RECOMMENDATIONS PLAN

August 8, 2012 **Sheet 1 OF 17**

O:\4100s\4196 - Wellesley - Fuller Brook Park\Drawing Files\Miscellaneous\4196 Proposed Reccomendations.dwg

LEIGHTON ROAD
(PUBLIC WAY)

APPLEB ROAD
(PUBLIC WAY)

RESET SECTION
RESTORE BANK
AT OUTLET

REPAIR SECTION
AT OUTLET

ADD EROSION
PROTECTION
RESTORE BANK
AT OUTLET

RESET SECTIONS
RESTORE BANK
AT OUTLET

ADD EROSION
PROTECTION
AT OUTLET

CONC. CHANNEL LINERS

FULLER BROOK

SEWER TAKING LAND

BENTON STREET
(PUBLIC WAY)

TAPPAN ROAD
(PUBLIC WAY)

BIRDFEEDER

BENCH

CONC. ABUTMENT
(TYP. BOTH SIDES)

WOODEN FENCE

CONC. WALL

Scale 1 INCH = 40 FEET

Horsley Witten Group

Fuller Brook Park Preservation Project
Wellesley, Massachusetts

BETA
ENGINEERING SUCCESS TOGETHER

SPECIAL STUDIES
EXECUTIVE SUMMARY
RECOMMENDATIONS PLAN

August 8, 2012

Sheet 2 OF 17

O:\4100s\4196 – Wellesley – Fuller Brook Park\Drawing Files\Miscellaneous\4196 Proposed Reccomendations.dwg

REMOVE TREES
ADD EROSION
PROTECTION
AT OUTLET

OUTLET 24+77
REMOVE TREES
ADD EROSION PROTECTION

RESET FES
ADD EROSION
PROTECTION
AT OUTLET

REMOVE SECTIONS
ADD EROSION
PROTECTION
AT OUTLET

COTTAGE STREET
(PUBLIC WAY)

FULLER BROOK

CONC. LINING

CONC. RETAINING WALL

TRASH CAN

CHAIN LINK FENCE

RAIL FENCE

23 24 25 26 27 28 29

Scale 1 INCH = 40 FEET

Horsley Witten Group

Fuller Brook Park Preservation Project
Wellesley, Massachusetts

BETA ENGINEERING SUCCESS TOGETHER

SPECIAL STUDIES
EXECUTIVE SUMMARY
RECOMMENDATIONS PLAN

August 8, 2012 **Sheet 3 OF 17**

O:\4100s\4196 – Wellesley – Fuller Brook Park\Drawing Files\Miscellaneous\4196 Proposed Reccomendations.dwg

REMOVE SEDIMENTS
ADD EROSION
PROTECTION
AT OUTLET

REPAIR HEADWALL
ADD EROSION
PROTECTION
AT OUTLET

REPAIR HEADWALL
ADD EROSION
PROTECTION
AT OUTLET

Scale 1 INCH = 40 FEET

Horsley Witten Group

Fuller Brook Park Preservation Project
Wellesley, Massachusetts

BETA
ENGINEERING SUCCESS TOGETHER

SPECIAL STUDIES
EXECUTIVE SUMMARY
RECOMMENDATIONS PLAN

August 8, 2012 **Sheet 4 OF 17**

O:\4100s\4196 – Wellesley – Fuller Brook Park\Drawing Files\Miscellaneous\4196 Proposed Reccomendations.dwg

REMOVE OUTLET IF ABANDONED

REMOVE OUTLET IF ABANDONED

REMOVE TREE ADD EROSION PROTECTION AT OUTLET

REMOVE TREES INSTALL HEADWALL ADD EROSION PROTECTION AT OUTLET

REPAIR OR REMOVE OUTLET IF ABANDONED

REVIEW EROSION PROTECTION AT OUTLET

REMOVE TREE & ROOTS REPAIR HEADWALL AT OUTLET

ADD EROSION PROTECTION AT OUTLET

EXISTING TO REMAIN ADD EROSION PROTECTION TO OUTLET

GROVE STREET (PUBLIC WAY)

HAMPDEN STREET (PUBLIC WAY)

FULLER BROOK

"GROVE STREET FLUME"

CONC. CHANNEL LINERS

STONE BLOCK RETAINING WALL

STONE BLOCK HEADWALL

Scale 1 INCH = 40 FEET

Horsley Witten Group

Fuller Brook Park Preservation Project
Wellesley, Massachusetts

BETA ENGINEERING SUCCESS TOGETHER

SPECIAL STUDIES EXECUTIVE SUMMARY RECOMMENDATIONS PLAN

August 8, 2012

O:\4100s\4196 - Wellesley - Fuller Brook Park\Drawing Files\Miscelloneous\4196 Proposed Reccomendations.dwg

CHECK HEADWALL
ADD EROSION
PROTECTION
AT OUTLET

OPEN OUTLET END
ADD SEDIMENT
TRAP/SWALE
AT OUTLET

CHECK/REPAIR
MORTAR AT
CULVERT

CHECK EROSION
PROTECTION
AT OUTLET

ADD EROSION
PROTECTION
AT OUTLET

FULLER BROOK

CAMERON STREET
(PUBLIC WAY)

BIT. CONC. PAVEMENT

CHAIN LINK FENCE

Scale 1 INCH = 40 FEET

Horsley Witten Group

Fuller Brook Park Preservation Project
Wellesley, Massachusetts

BETA
ENGINEERING SUCCESS TOGETHER

SPECIAL STUDIES
EXECUTIVE SUMMARY
RECOMMENDATIONS PLAN

August 8, 2012 **Sheet 6 OF 17**

O:\4100s\4196 – Wellesley – Fuller Brook Park\Drawing Files\Miscellaneous\4196 Proposed Reccomendations.dwg

CREATE UPLAND MEADOW

COLD SPRING BROOK

WOODEN FENCE

BROOK STREET (PUBLIC WAY)

BIT. BERM

GRAN. BLOCKS HEADWALL

10" STUMP

FULLER BROOK

49

50

51

52

53

54

55

CREATE WOODED MEADOW

CUT PIPE TO BANK ADD EROSION PROTECTION AT OUTLET

CHECK EROSION PROTECTION AT OUTLET

CHECK/REPAIR MORTAR AT CULVERT

INSTALL NEW DRAIN PIPE AT HIGHER ELEVATION

REMOVE SECTIONS ADD EROSION PROTECTION AT OUTLET

Scale 1 INCH = 40 FEET

Horsley Witten Group

Fuller Brook Park Preservation Project
Wellesley, Massachusetts

BETA ENGINEERING SUCCESS TOGETHER

SPECIAL STUDIES EXECUTIVE SUMMARY RECOMMENDATIONS PLAN

August 8, 2012

Sheet 7 OF 17

O:\4100s\4196 – Wellesley – Fuller Brook Park\Drawing Files\Miscellaneous\4196 Proposed Reccomendations.dwg

CUT PIPE TO BANK ADD EROSION PROTECTION AT OUTLET

REMOVE OUTLET IF AMBANDONED OR CLEAN & CUT END

CHECK/REPAIR MORTAR AT CULVERT

CUT PIPE TO BANK ADD EROSION PROTECTION AT OUTLET

CHECK EROSION PROTECTION AT OUTLET

REMOVE SECTIONS ADD EROSION PROTECTION AT OUTLET

CREATE WET MEADOW

INSTALL NEW DRAIN PIPE AT HIGHER ELEVATION

FULLER BROOK

MARVIN ROAD (PUBLIC WAY)

AMHERST ROAD (PUBLIC WAY)

WELLESLEY AVENUE (PUBLIC WAY)

55 56 57 58 59 60 61

Scale 1 INCH = 40 FEET

Horsley Witten Group

Fuller Brook Park Preservation Project
Wellesley, Massachusetts

BETA ENGINEERING SUCCESS TOGETHER

SPECIAL STUDIES EXECUTIVE SUMMARY RECOMMENDATIONS PLAN

August 8, 2012

O:\4100s\4196 – Wellesley – Fuller Brook Park\Drawing Files\Miscellaneous\4196 Proposed Reccomendations.dwg

CREATE WET MEADOW

CHECK EROSION PROTECTION AT OUTLET

CUT PIPE TO BANK ADD EROSION PROTECTION AT OUTLET

UPGRADE OUTLET TO ACCOMODATE PATH

CUT PIPE TO BANK ADD EROSION PROTECTION AT OUTLET

62 63 64 65 66 67 68

FULLER BROOK

COTTONWOOD ROAD

WILSON STREET (PUBLIC WAY)

WIRE FENCE

WOODEN FENCE

WOODEN EDGING

STOCKADE FENCE

PICKET FENCE

Scale 1 INCH = 40 FEET

Horsley Witten Group

Fuller Brook Park Preservation Project
Wellesley, Massachusetts

BETA ENGINEERING SUCCESS TOGETHER

SPECIAL STUDIES EXECUTIVE SUMMARY RECOMMENDATIONS PLAN

August 8, 2012

O:\4100s\4196 – Wellesley – Fuller Brook Park\Drawing Files\Miscellaneous\4196 Proposed Reccomendations.dwg

CHECK/REPAIR MORTAR AT CULVERT

ADD EROSION PROTECTION RESTORE BANK AT OUTLET

ADD EROSION PROTECTION RESTORE BANK AT OUTLET

MORTON STREET (PUBLIC WAY)

STATE STREET (PUBLIC WAY)

FULLER BROOK

WOODEN FENCE

WIRE FENCE

RAIL FENCE

Scale 1 INCH = 40 FEET

Horsley Witten Group

Fuller Brook Park Preservation Project
Wellesley, Massachusetts

BETA ENGINEERING SUCCESS TOGETHER

SPECIAL STUDIES EXECUTIVE SUMMARY RECOMMENDATIONS PLAN

August 8, 2012

Sheet 10 OF 17

O:\4100s\4196 – Wellesley – Fuller Brook Park\Drawing Files\Miscellaneous\4196 Proposed Reccomendations.dwg

ENLARGE CULVERT
REPAIR WALL

SKATING POND

DIRT PATH 1' WIDE

CHAIN LINK FENCE

WOODEN FENCE

ABBOTT BROOK

FULLER BROOK

Scale 1 INCH = 40 FEET

Horsley Witten Group

Fuller Brook Park Preservation Project
Wellesley, Massachusetts

BETA ENGINEERING SUCCESS TOGETHER

SPECIAL STUDIES EXECUTIVE SUMMARY RECOMMENDATIONS PLAN

August 8, 2012

Sheet 11 OF 17

O:\4100s\4196 – Wellesley – Fuller Brook Park\Drawing Files\Miscellaneous\4196 Proposed Reccomendations.dwg

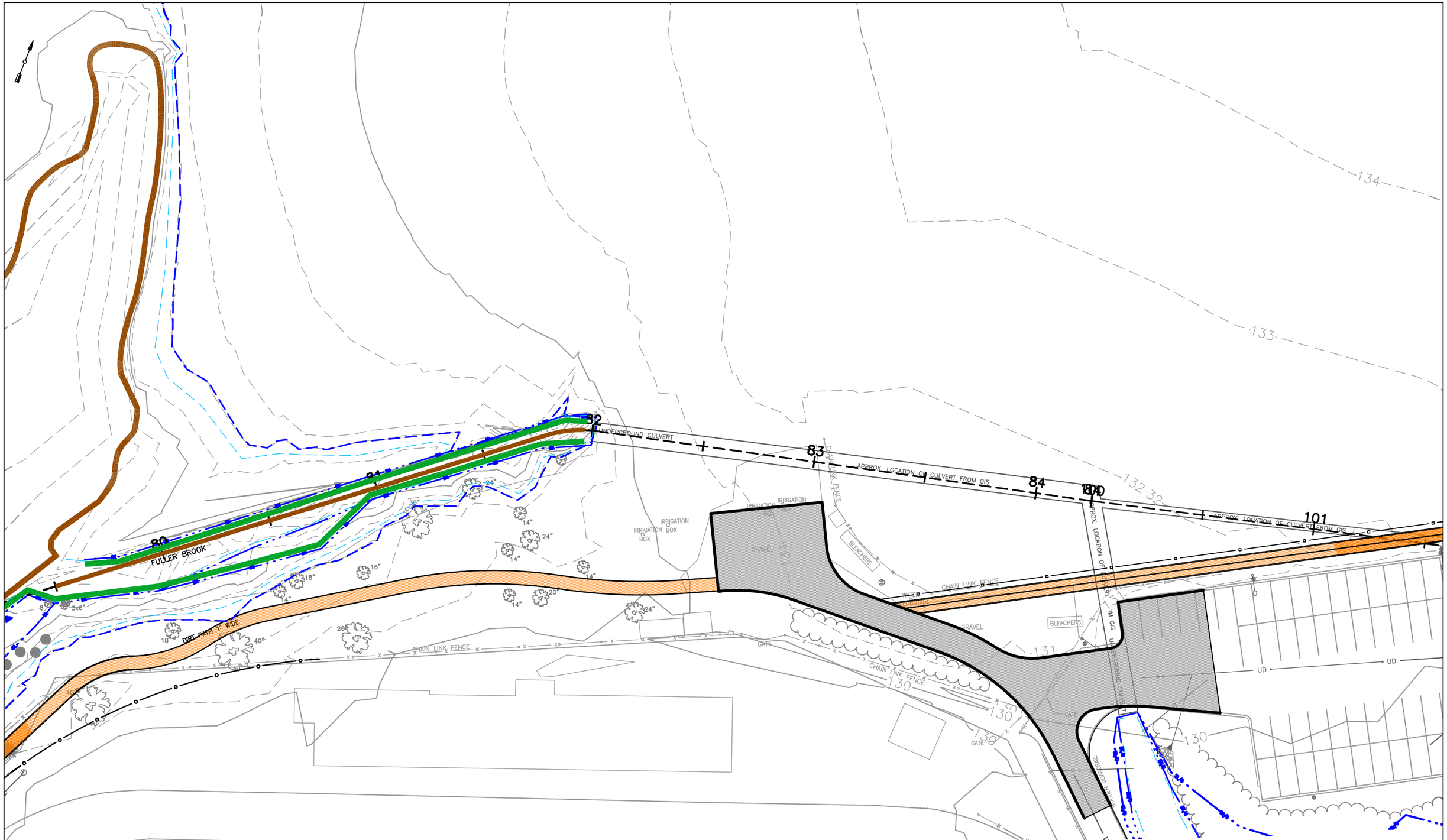

Scale 1 INCH = 40 FEET

Horsley Witten Group

Fuller Brook Park Preservation Project
Wellesley, Massachusetts

BETA
ENGINEERING SUCCESS TOGETHER

SPECIAL STUDIES EXECUTIVE SUMMARY RECOMMENDATIONS PLAN

August 8, 2012

Sheet 12 OF 17

O:\4100s\4196 – Wellesley – Fuller Brook Park\Drawing Files\Miscellaneous\4196 Proposed Reccomendations.dwg

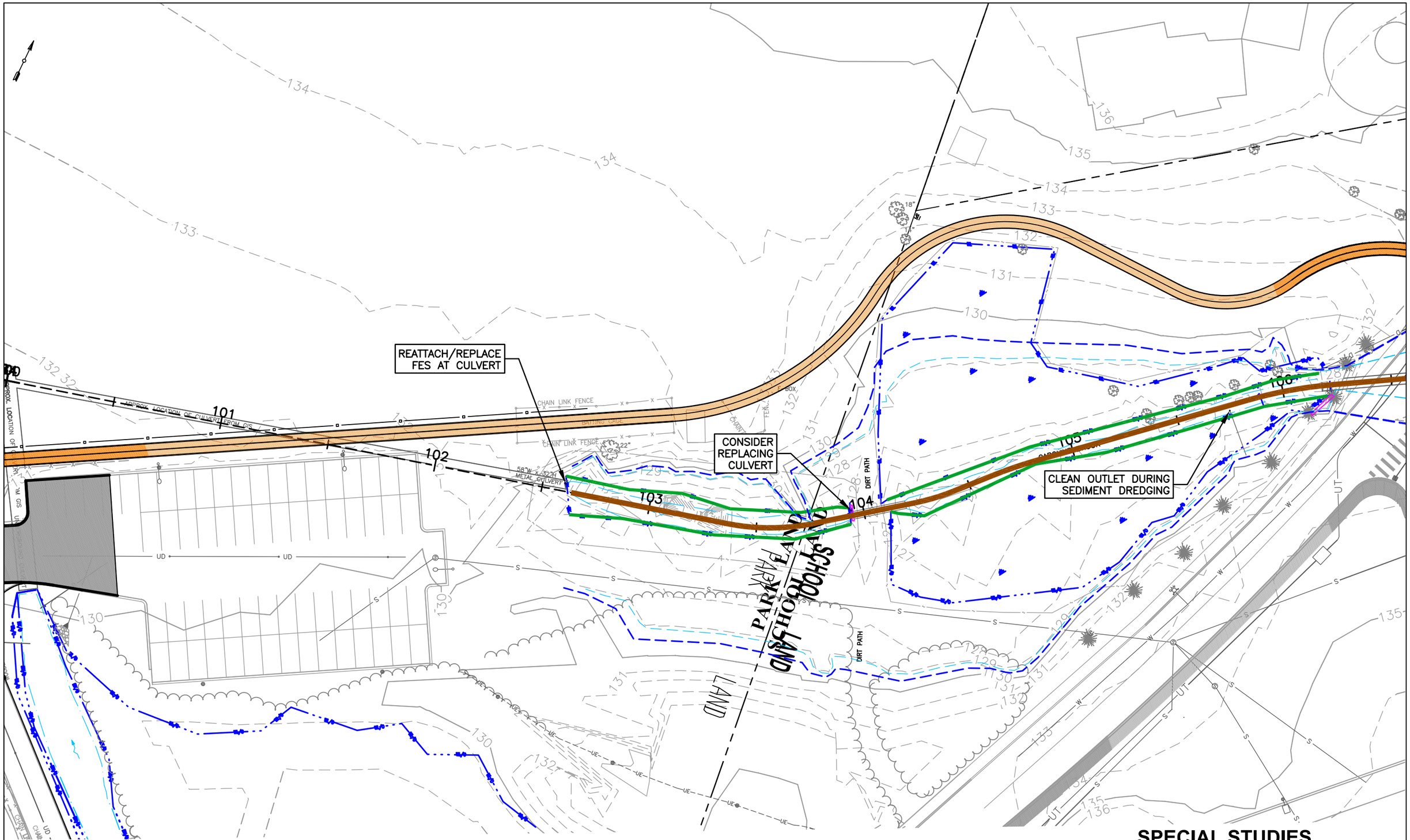

Scale 1 INCH = 40 FEET

Horsley Witten Group

Fuller Brook Park Preservation Project
Wellesley, Massachusetts

BETA ENGINEERING SUCCESS TOGETHER

SPECIAL STUDIES EXECUTIVE SUMMARY RECOMMENDATIONS PLAN

August 8, 2012

Sheet 13 OF 17

O:\4100s\4196 – Wellesley – Fuller Brook Park\Drawing Files\Miscellaneous\4196 Proposed Reccomendations.dwg

CUT PIPE TO BANK ADD EROSION PROTECTION AT OUTLET

GROUT AROUND PIPE AND HEADWALL

RELOCATE OUTLET TO PROVIDE TREATMENT BMP

GROUT AROUND PIPE AND HEADWALL

CUT PIPE BACK TO PREVENT BLOCKAGE AT OUTLET

PAINE STREET (PUBLIC WAY)

RICE STREET (PUBLIC WAY)

BRIDGE 20'±

SCHOOL LAND / PARK LAND

SCHOOL LAND / PARK LAND

Scale 1 INCH = 40 FEET

Horsley Witten Group

Fuller Brook Park Preservation Project
Wellesley, Massachusetts

BETA ENGINEERING SUCCESS TOGETHER

SPECIAL STUDIES EXECUTIVE SUMMARY RECOMMENDATIONS PLAN

August 8, 2012

O:\4100s\4196 – Wellesley – Fuller Brook Park\Drawing Files\Miscellaneous\4196 Proposed Reccomendations.dwg

BRIDGE 20'±

BRIDGE 20'±

EXTEND 40'±

EXISTING BOARDWALK

SEWER TAKING LAND

EXTEND 35'±

SEWER TAKING LAND

CAROLINE BROOK

CAROLINE BROOK

CHAIN LINK FENCE

WOODEN FENCE

Scale 1 INCH = 40 FEET

Horsley Witten Group

Fuller Brook Park Preservation Project
Wellesley, Massachusetts

BETA ENGINEERING SUCCESS TOGETHER

SPECIAL STUDIES EXECUTIVE SUMMARY RECOMMENDATIONS PLAN

August 8, 2012

O:\4100s\4196 – Wellesley – Fuller Brook Park\Drawing Files\Miscellaneous\4196 Proposed Reccomendations.dwg

PROVIDE EROSION PROTECTION BELOW OUTLET PIPE

PROPOSED RELOCATED 205'±

FOREST STREET (PUBLIC WAY)

RECONSTRUCT OUTLET PIPE CONSIDER INCREASING SIZE

PROVIDE EROSION PROTECTION BELOW OUTLET PIPE

SEAVER STREET (PUBLIC WAY)

Scale 1 INCH = 40 FEET

Horsley Witten Group

Fuller Brook Park Preservation Project
Wellesley, Massachusetts

BETA ENGINEERING SUCCESS TOGETHER

SPECIAL STUDIES EXECUTIVE SUMMARY RECOMMENDATIONS PLAN

August 8, 2012

O:\4100s\4196 – Wellesley – Fuller Brook Park\Drawing Files\Miscellaneous\4196 Proposed Reccomendations.dwg

SPRUCE PARK
(PUBLIC WAY)

CAROLINE STREET
(PRIVATE WAY)

ADD EROSION PROTECTION AT OUTLET

CUT PIPE TO BANK ADD EROSION PROTECTION AT OUTLET

CLEAN AND CUT OUTLET PIPE ADD EROSION PROTECTION

DREDGE SWALE AND UPSTREAM END

126 127 128 130 131

Scale 1 INCH = 40 FEET

Horsley Witten Group

Fuller Brook Park Preservation Project
Wellesley, Massachusetts

BETA ENGINEERING SUCCESS TOGETHER

SPECIAL STUDIES EXECUTIVE SUMMARY RECOMMENDATIONS PLAN

August 8, 2012

O:\4100s\4196 – Wellesley – Fuller Brook Park\Drawing Files\Miscellaneous\4196 Proposed Reccomendations.dwg